
















-  City Limits
-  Draft Project Area
- City Zoning**
-  Apartment Residential (AR)
-  General Commercial (GC)
-  Houlton Business District (HBD)
-  Highway Commercial (HC)
-  Heavy Industrial (HI)
-  Light Industrial (LI)
-  Mobile Home Residential (MHR)
-  Mixed Use (MU)
-  Public Lands (PL)
-  Suburban Residential (R10)
-  General Residential (R5)
-  Moderate Residential (R7)
-  Riverfront District (RD)

