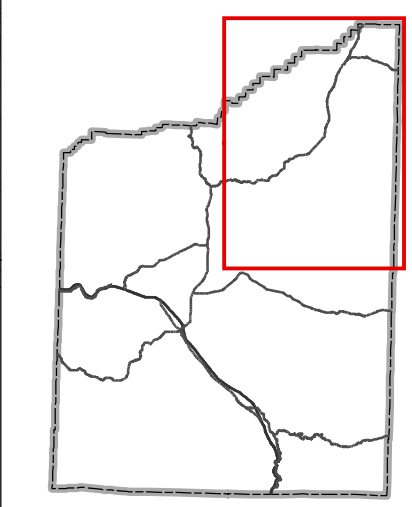
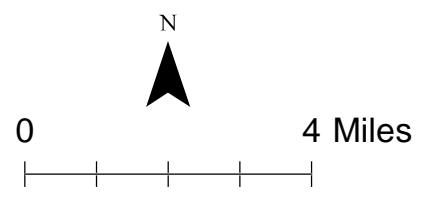


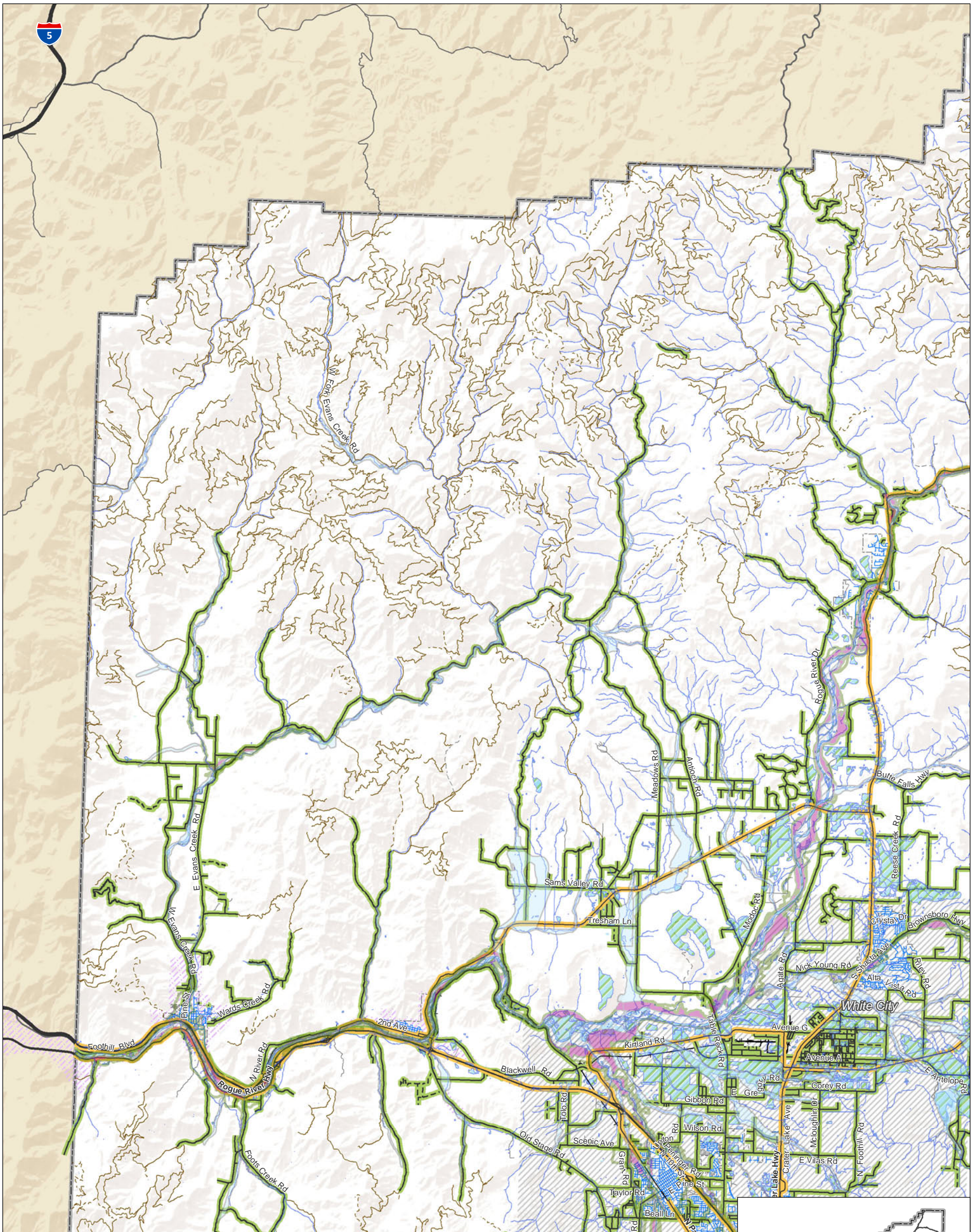
N:\Projects\02-043 KAI Jackson County TSP\GIS\MapDocs\panel\update\figure 21 - wetlands and flood hazards.mxd - cdoosee - 11:24 AM 5/8/2015

- 500 Year FEMA Boundary
- 100 Year FEMA Boundary
- 100 Year FEMA Determined BFE - AE W/BFE
- FEMA Floodway
- Wetlands
- City Boundaries
- County Boundary
- Middle Rogue MPO
- Rogue Valley MPO

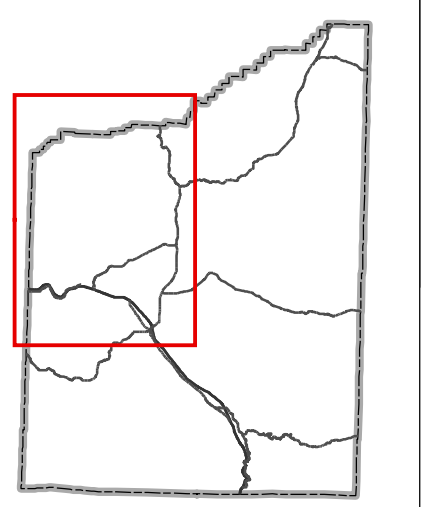
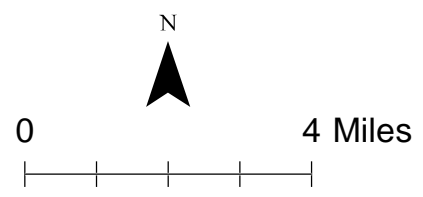


**Wetlands and Flood Hazards
Jackson County, OR**

**Figure
21A**



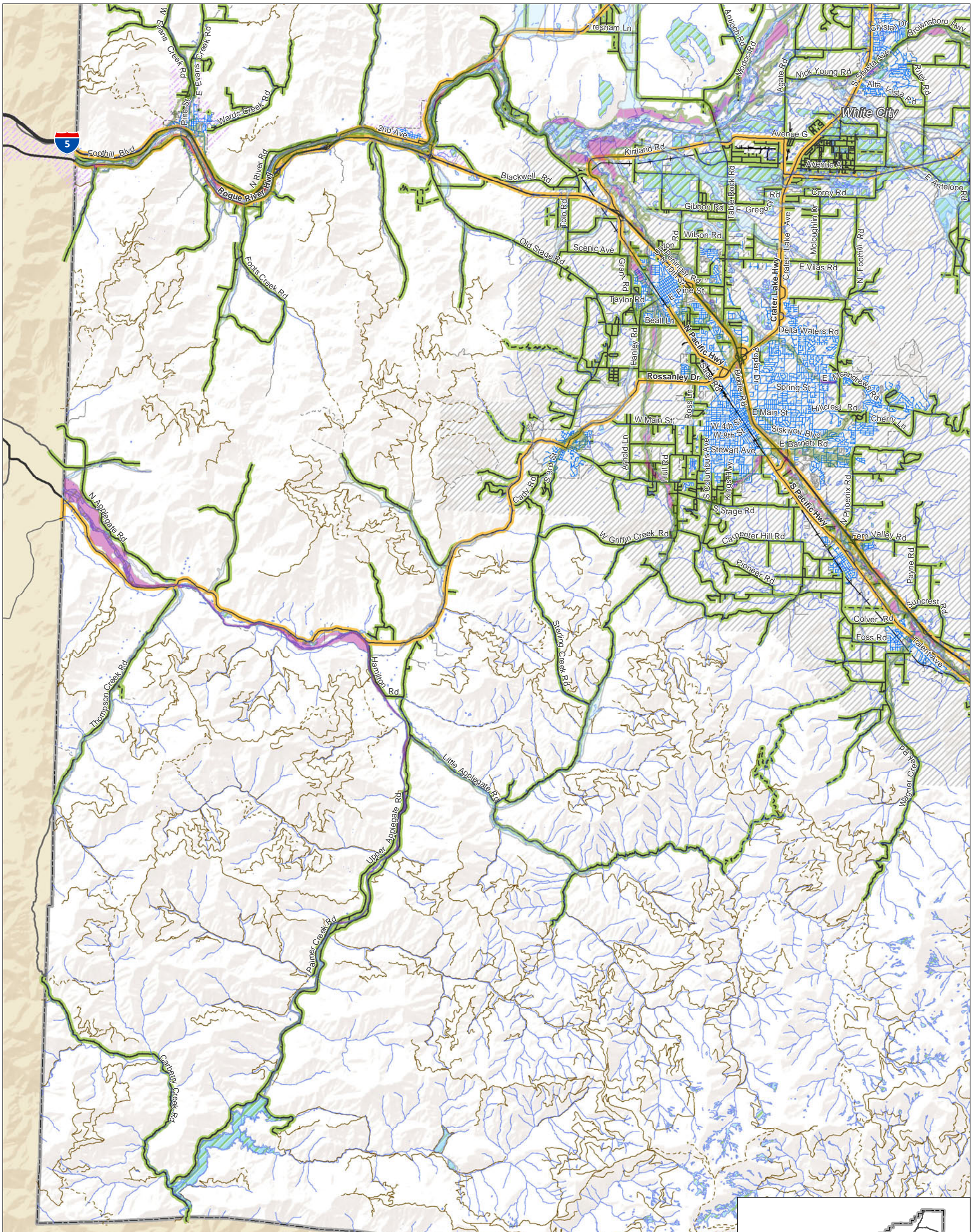
- 500 Year FEMA Boundary
- 100 Year FEMA Boundary
- 100 Year FEMA Determined BFE - AE W/BFE
- FEMA Floodway
- 100 FEMA Year Shallow Flooding - AO
- Wetlands
- City Boundaries
- County Boundary
- Middle Rogue MPO
- Rogue Valley MPO



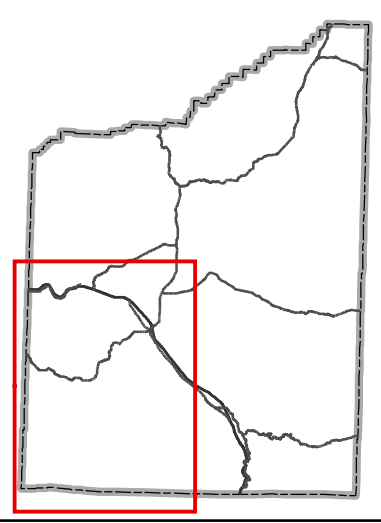
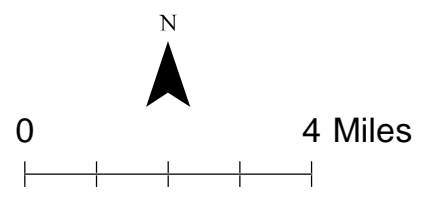
**Wetlands and Flood Hazards
Jackson County, OR**

**Figure
21B**

N:\Projects\02-043 KAI Jackson County TSP\GIS\MapDocs\panel\update\figure 21 - wetlands and flood hazards.mxd - cdoose - 11:24 AM 5/8/2015



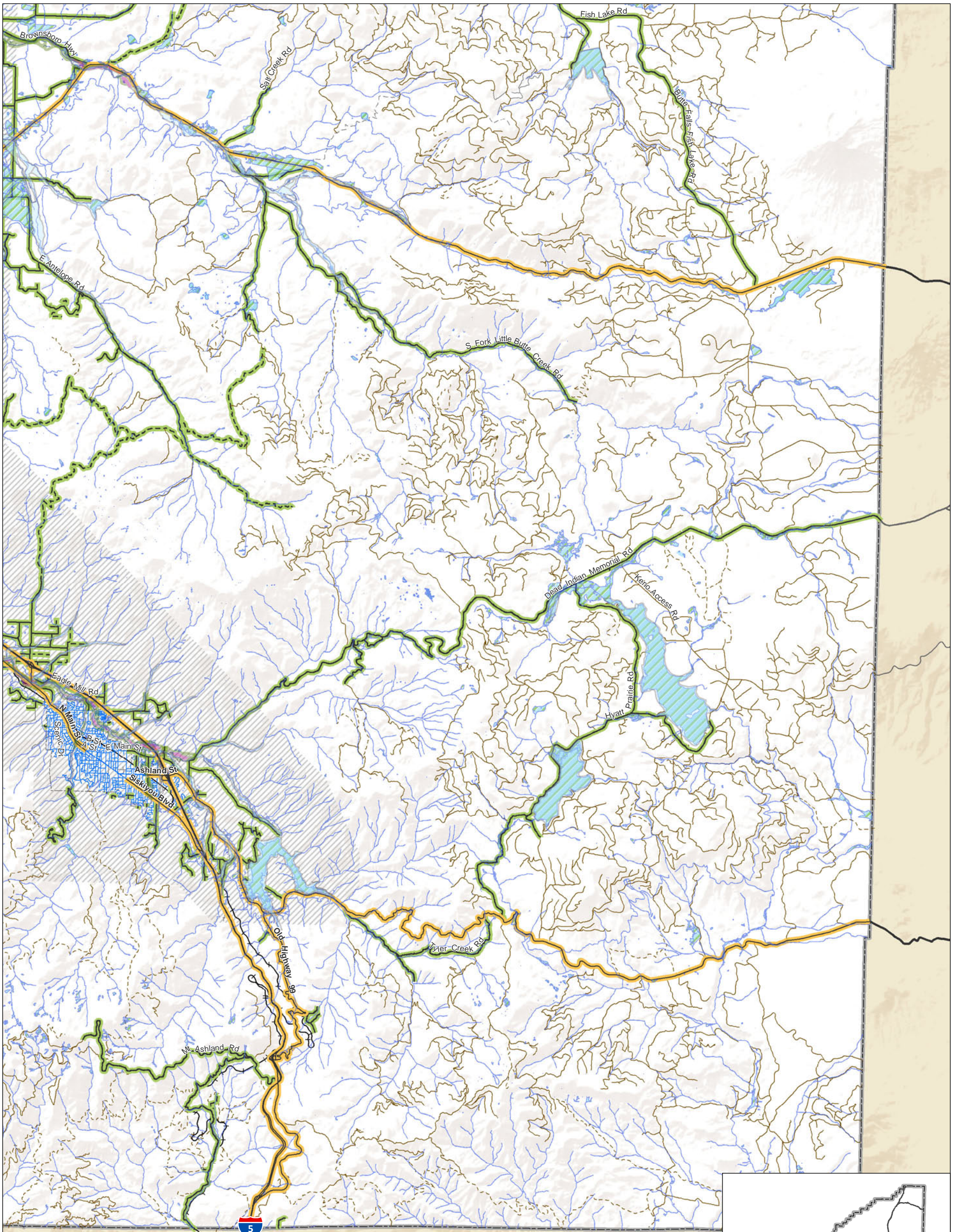
- 500 Year FEMA Boundary
- 100 Year FEMA Boundary
- 100 Year FEMA Determined BFE - AE W/BFE
- FEMA Floodway
- 100 FEMA Year Shallow Flooding - AO
- Wetlands
- City Boundaries
- County Boundary
- Middle Rogue MPO
- Rogue Valley MPO



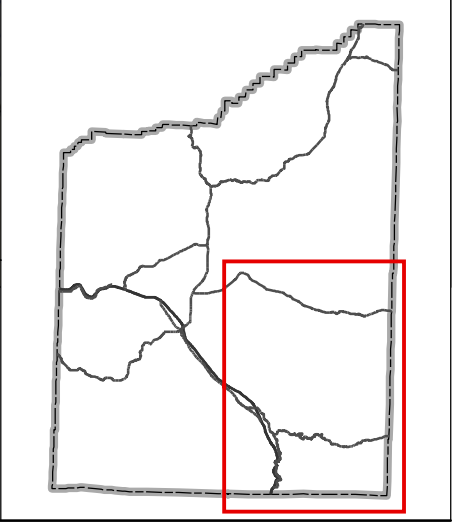
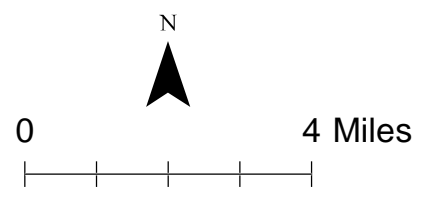
**Wetlands and Flood Hazards
Jackson County, OR**

**Figure
21C**

N:\Projects\02-043 KAI Jackson County TSP\GIS\MapDocs\panel\jpc\fig21c.mxd - c:\osese - 11:24 AM 5/8/2015



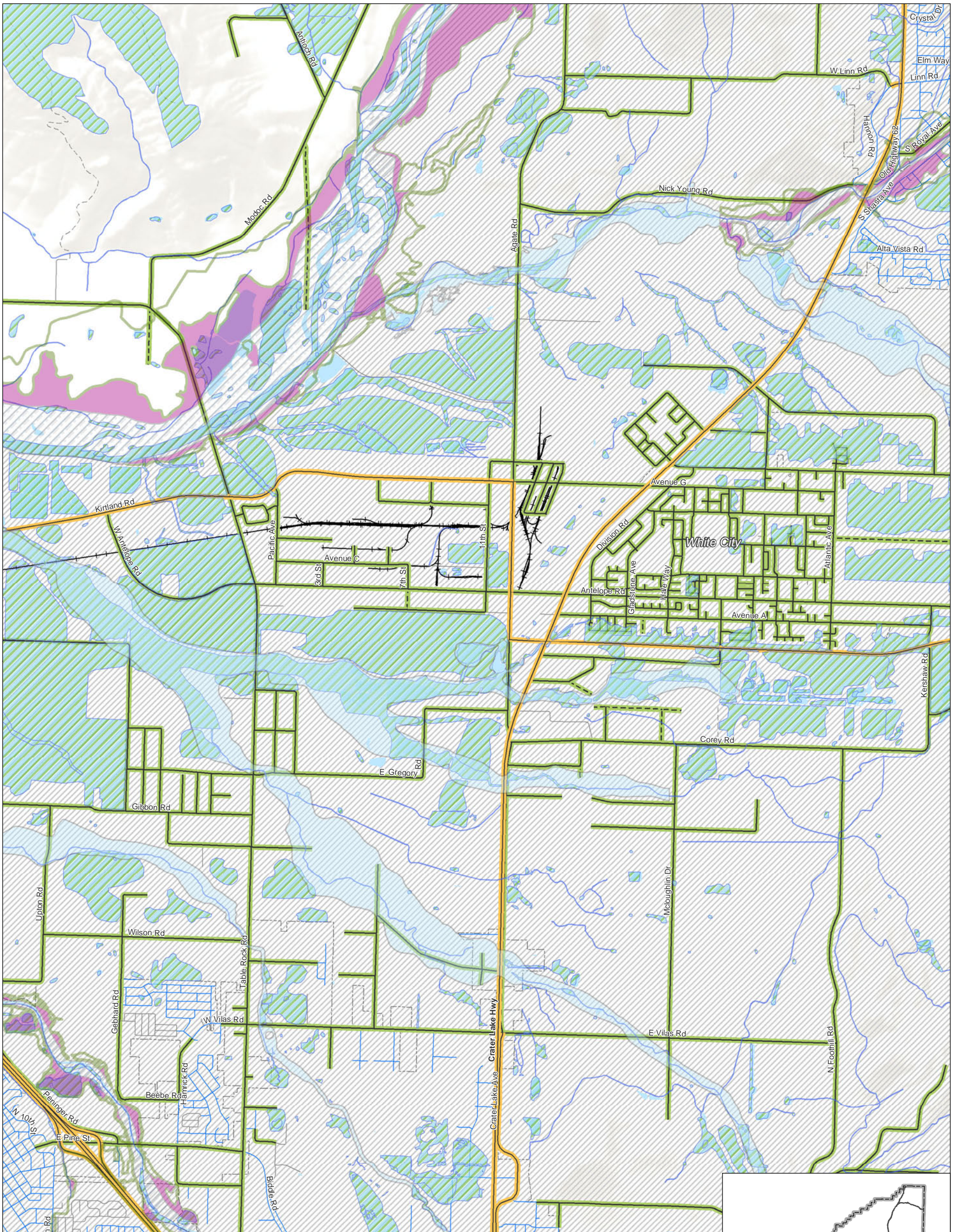
- 500 Year FEMA Boundary
- 100 Year FEMA Boundary
- 100 Year FEMA Determined BFE - AE W/BFE
- FEMA Floodway
- Wetlands
- City Boundaries
- County Boundary
- Middle Rogue MPO
- Rogue Valley MPO



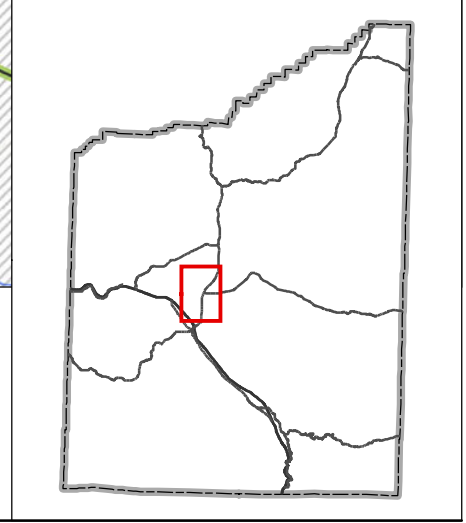
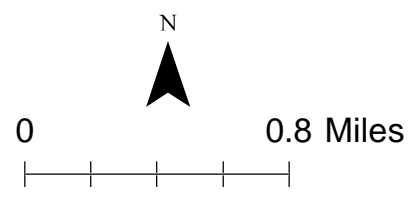
**Wetlands and Flood Hazards
Jackson County, OR**

**Figure
21D**

N:\Projects\02-043 KAI Jackson County TSP\GIS\MapDocs\panel\p\p\p\figure 21 - wetlands and flood hazards.mxd - c:\osese - 11:24 AM 5/8/2015



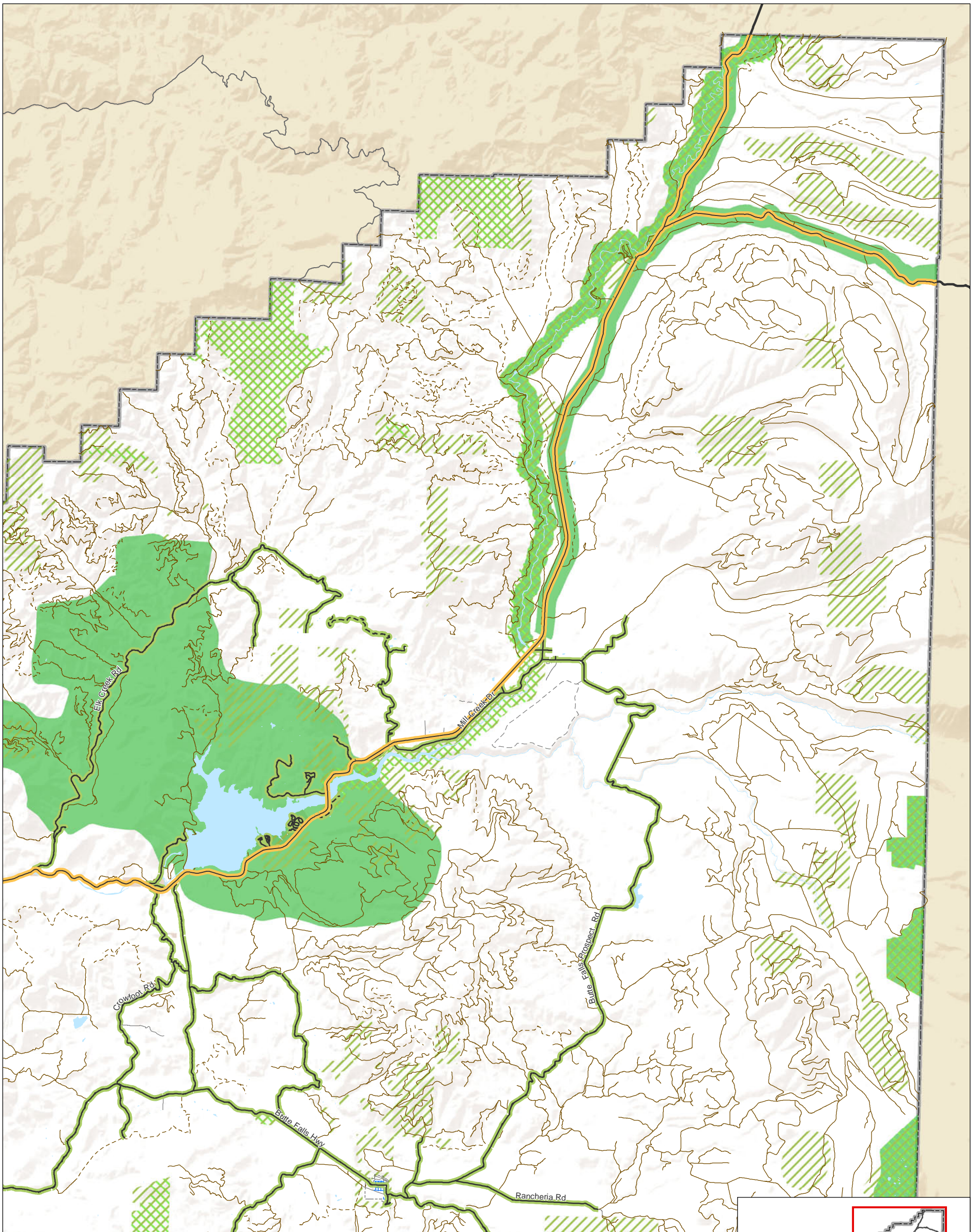
-  500 Year FEMA Boundary
-  100 Year FEMA Boundary
-  100 Year FEMA Determined BFE - AE W/BFE
-  FEMA Floodway
-  Wetlands
-  City Boundaries
-  County Boundary
-  Middle Rogue MPO
-  Rogue Valley MPO






**Wetlands and Flood Hazards
Jackson County, OR**

**Figure
21E**






N:\Projects\02-043 KAI Jackson County TSP\GIS\MapDocs\panel\p02eefigure 21 - wetlands and flood hazards.mxd - cdoose - 11:24 AM 5/8/2015

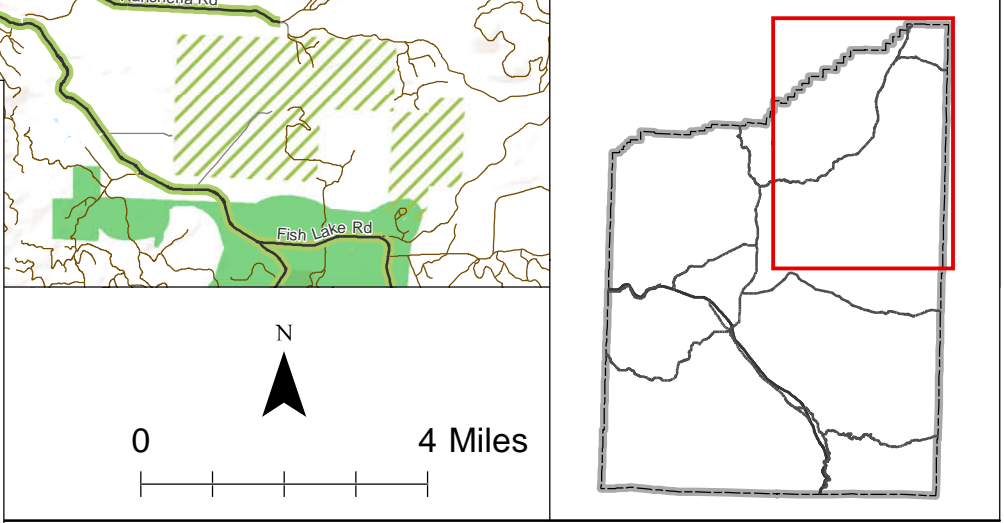


Areas of Special Concern

-  90-7 Upper Rogue River Scenic Area
-  90-9 Scenic Resources
-  90-10 Ecologically or Scientifically Significant

Park Type

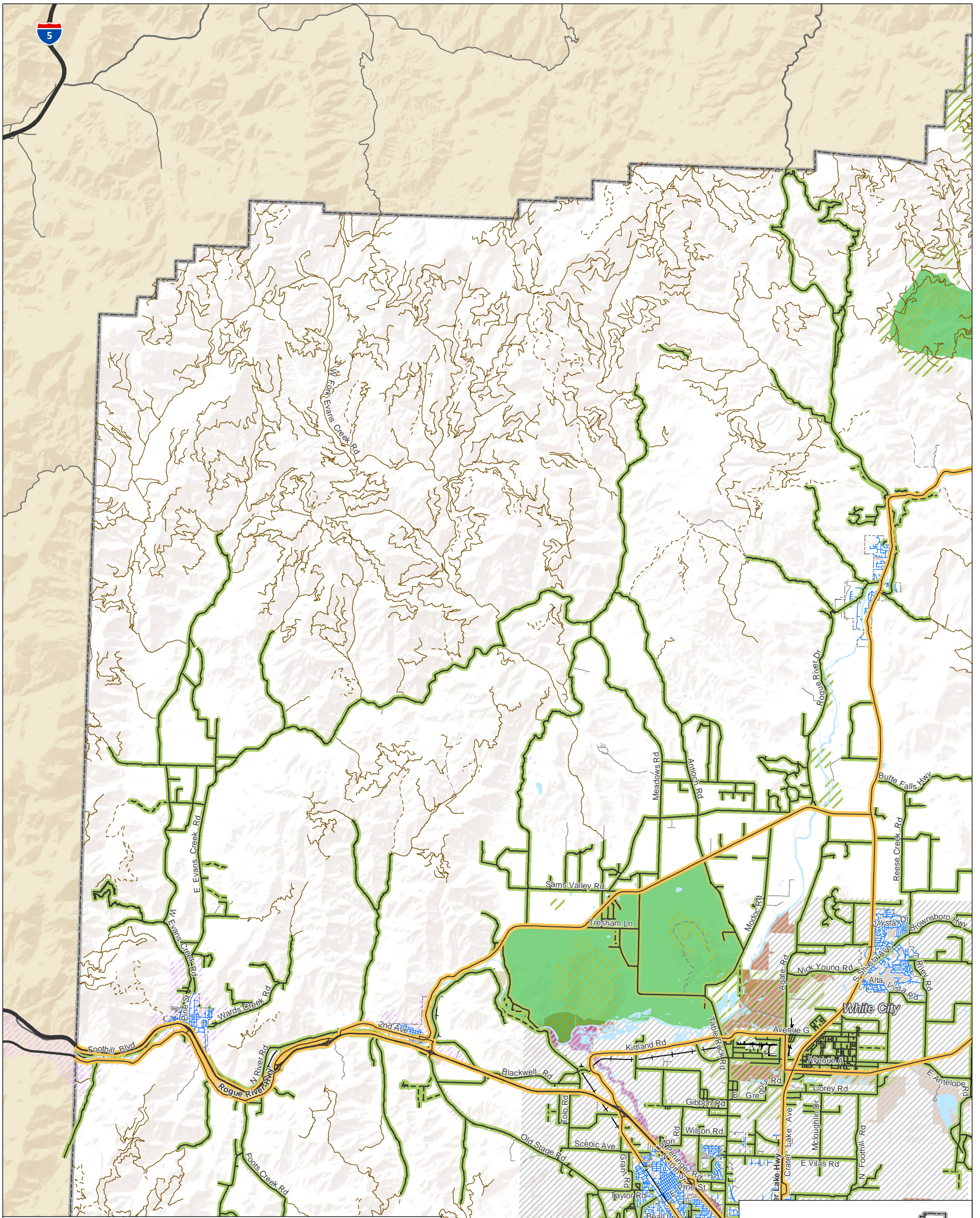
-  Athletic Field; Community Center; School Field; Tennis Courts; Campground; Fairgrounds / Britt; Golf Course; Historical; Park
-  City Boundaries
-  County Boundary
-  Middle Rogue MPO
-  Rogue Valley MPO



**Natural Resources, Parks, & Open Spaces
Jackson County, OR**

**Figure
22A**

N:\Projects\02-043 KAI Jackson County TSP\GIS\MapDocs\panel\jpodref\figure 22 - natural resources, parks, and open spaces.mxd - cdoosee - 11:37 AM 5/8/2015

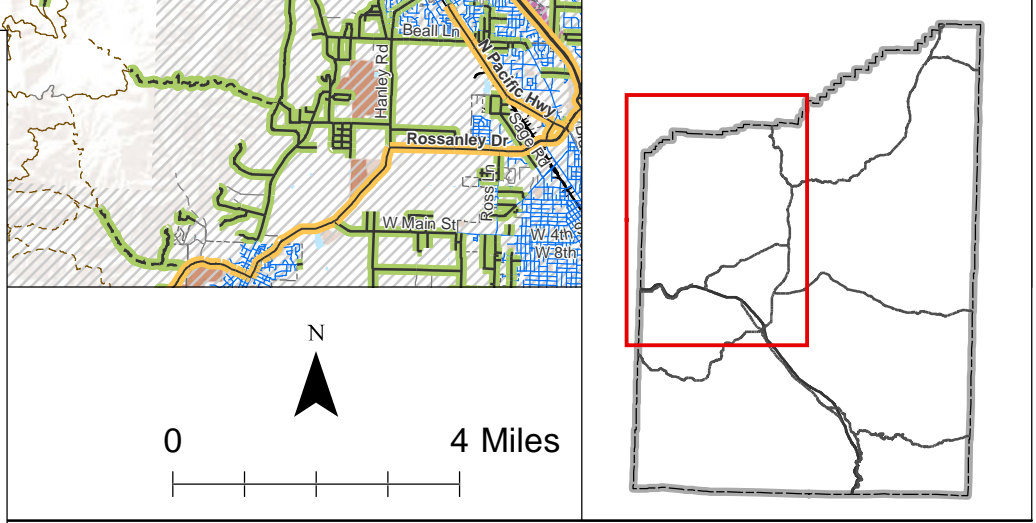


Areas of Special Concern

- 82-2 Bear Creek Greenway
- 90-9 Scenic Resources
- 90-10 Ecologically or Scientifically Significant

Park Type

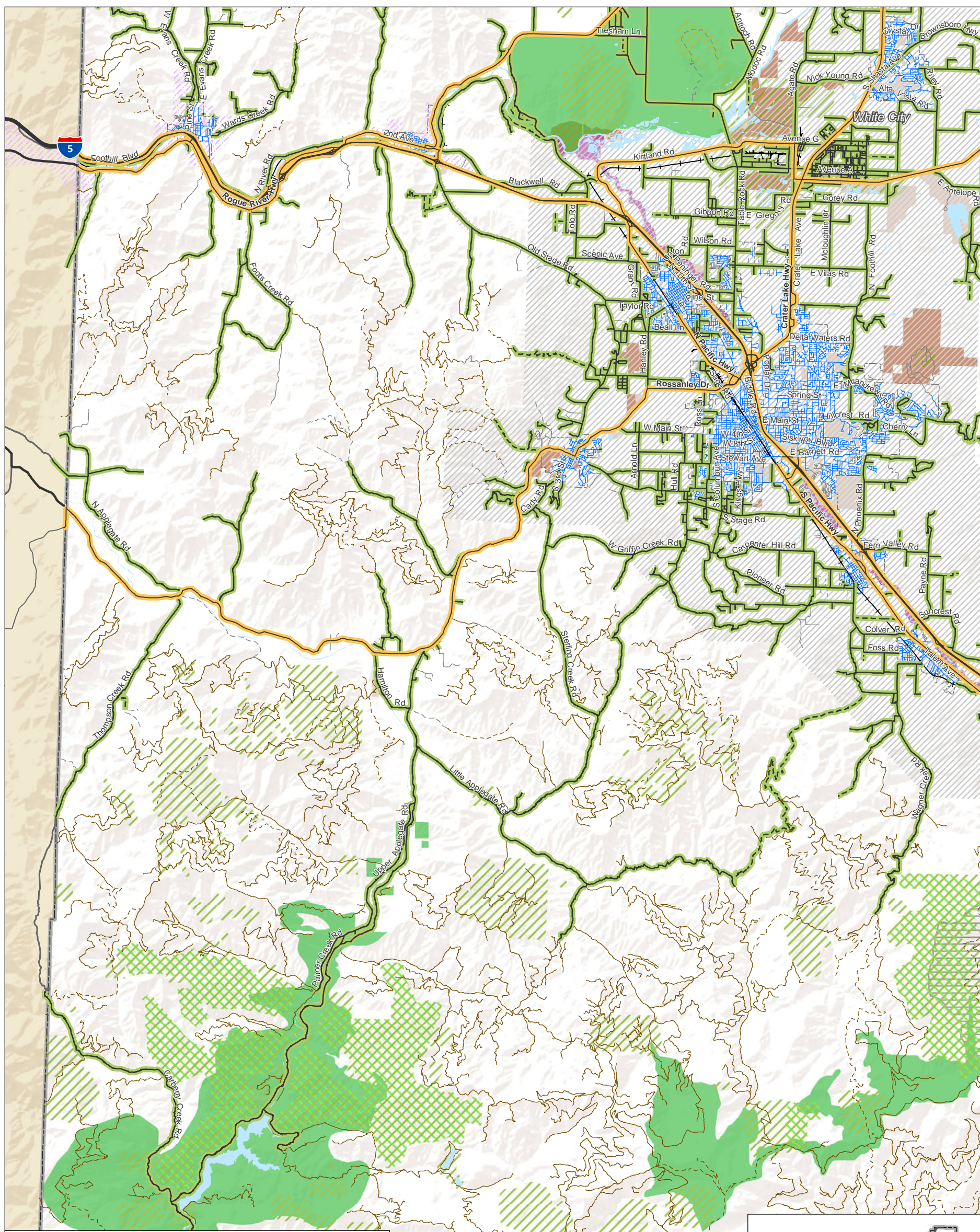
- Athletic Field; Community Center; School Field; Tennis Courts; Campground; Fairgrounds / Britt; Golf Course; Historical; Park
- Forest Park; Forestry / Ag; Riparian; Undeveloped; Undeveloped Parkland; Wildlife Refuge
- City Boundaries
- County Boundary
- Middle Rogue MPO
- Rogue Valley MPO



**Natural Resources, Parks, & Open Spaces
Jackson County, OR**

**Figure
22B**

N:\Projects\02-043 KAI Jackson County TSP\GIS\MapDocs\panel1\p02a\figure 22 - natural resources, parks, and open spaces.mxd - cdbas ee - 11:37 AM 5/8/2015

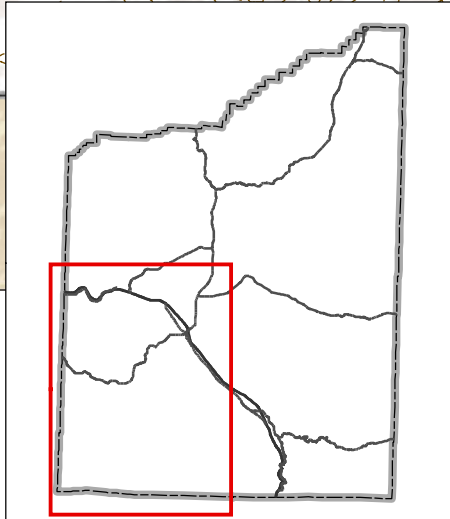
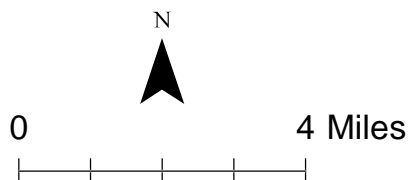


Areas of Special Concern

- 80-2 Ashland Watershed
- 82-2 Bear Creek Greenway
- 90-7 Upper Rogue River Scenic Area
- 90-9 Scenic Resources
- 90-10 Ecologically or Scientifically Significant

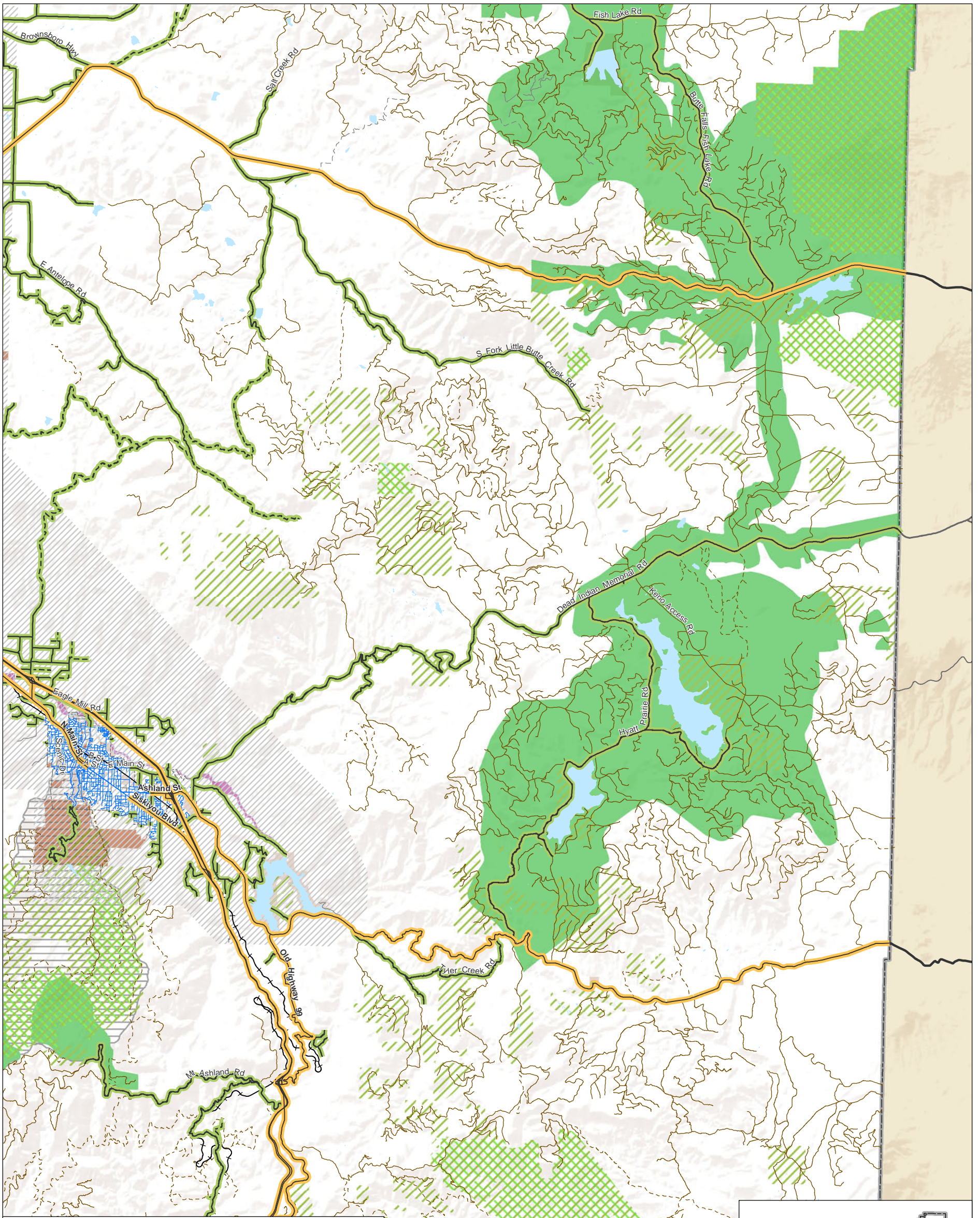
Park Type

- Athletic Field; Community Center; School Field; Tennis Courts; Campground; Fairgrounds / Britt; Golf Course; Historical; Park
- Forest Park; Forestry / Ag; Riparian; Undeveloped; Undeveloped Parkland; Wildlife Refuge
- City Boundaries
- County Boundary
- Middle Rogue MPO
- Rogue Valley MPO



**Natural Resources, Parks, & Open Spaces
Jackson County, OR**

**Figure
22C**

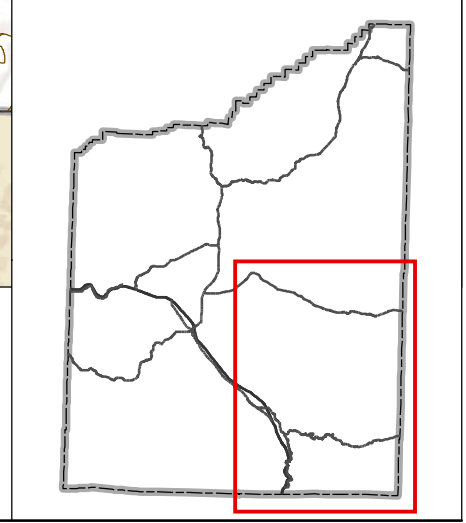
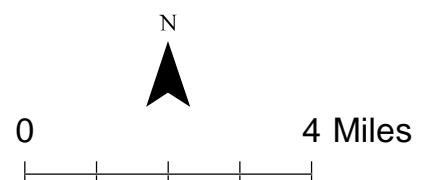


Areas of Special Concern

- 80-2 Ashland Watershed
- 82-2 Bear Creek Greenway
- 90-7 Upper Rogue River Scenic Area
- 90-9 Scenic Resources
- 90-10 Ecologically or Scientifically Significant

Park Type

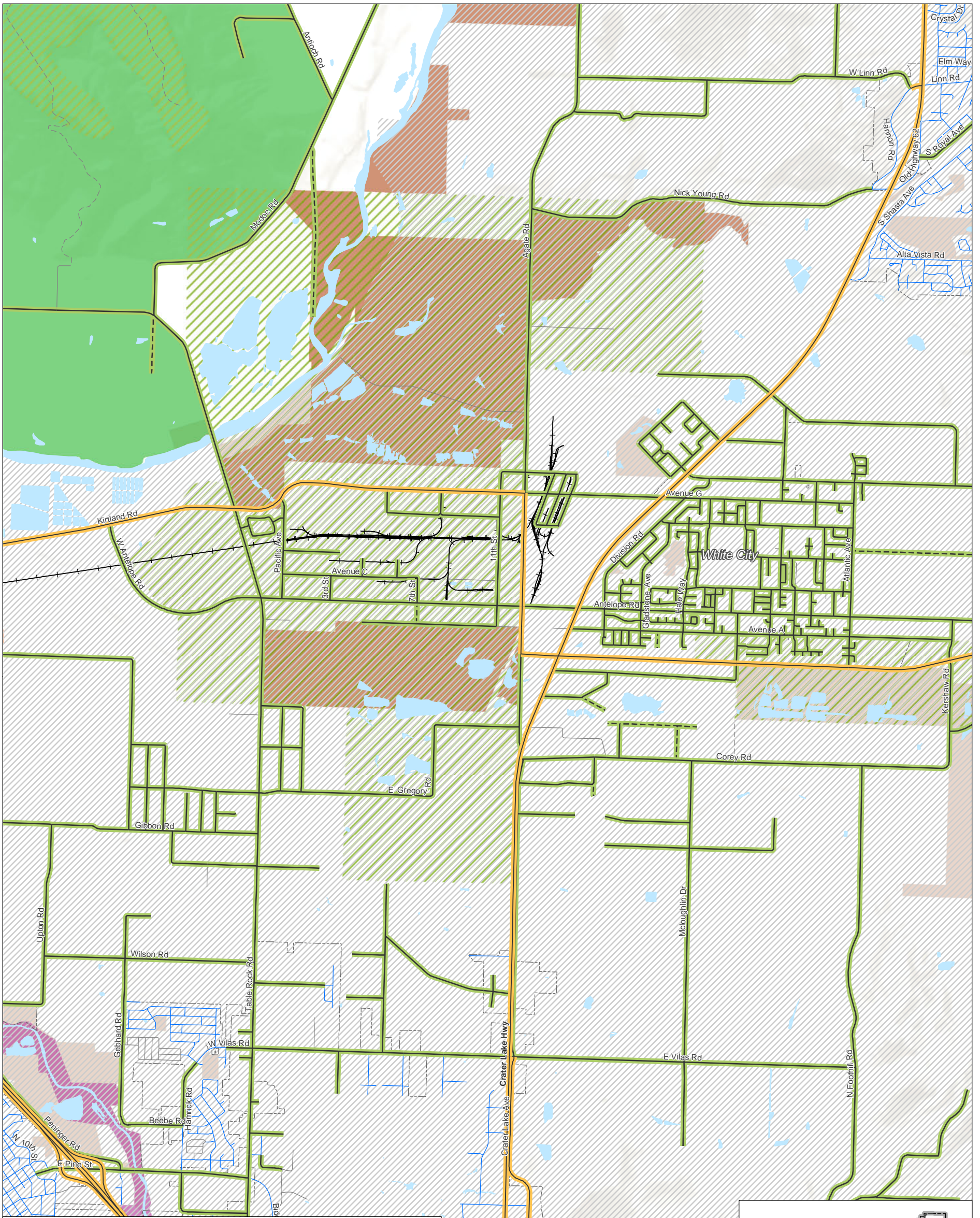
- Athletic Field; Community Center; School Field; Tennis Courts; Campground; Fairgrounds / Britt; Golf Course; Historical; Park
- Forest Park; Forestry / Ag; Riparian; Undeveloped; Undeveloped Parkland; Wildlife Refuge
- City Boundaries
- County Boundary
- Middle Rogue MPO
- Rogue Valley MPO






**Natural Resources, Parks, & Open Spaces
Jackson County, OR**

**Figure
22D**







N:\Projects\02-043 KAI Jackson County TSP\GIS\MapDocs\panel\p02a2d\figure 22 - natural resources, parks, and open spaces.mxd - cdos.see - 11:37 AM 5/8/2015

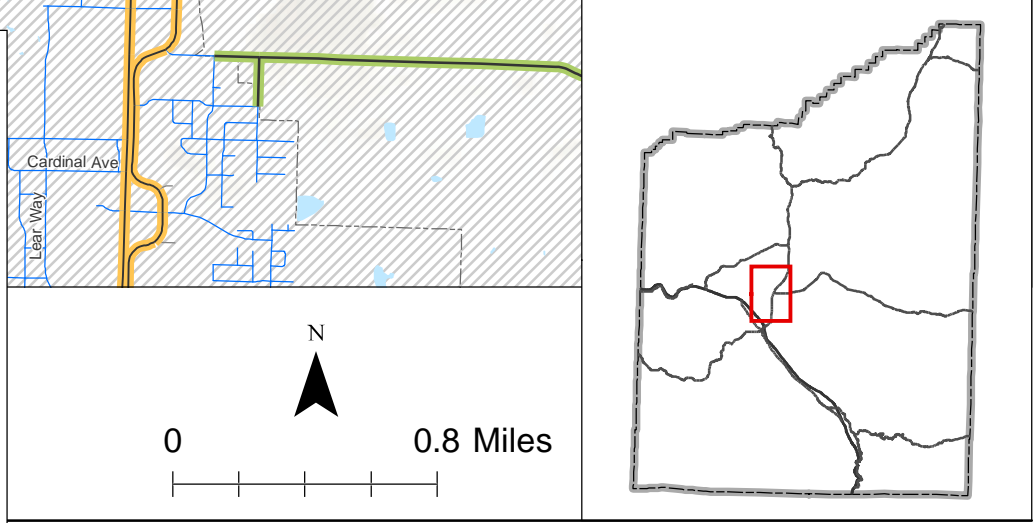


Areas of Special Concern

-  82-2 Bear Creek Greenway
-  90-9 Scenic Resources
-  90-10 Ecologically or Scientifically Significant

Park Type

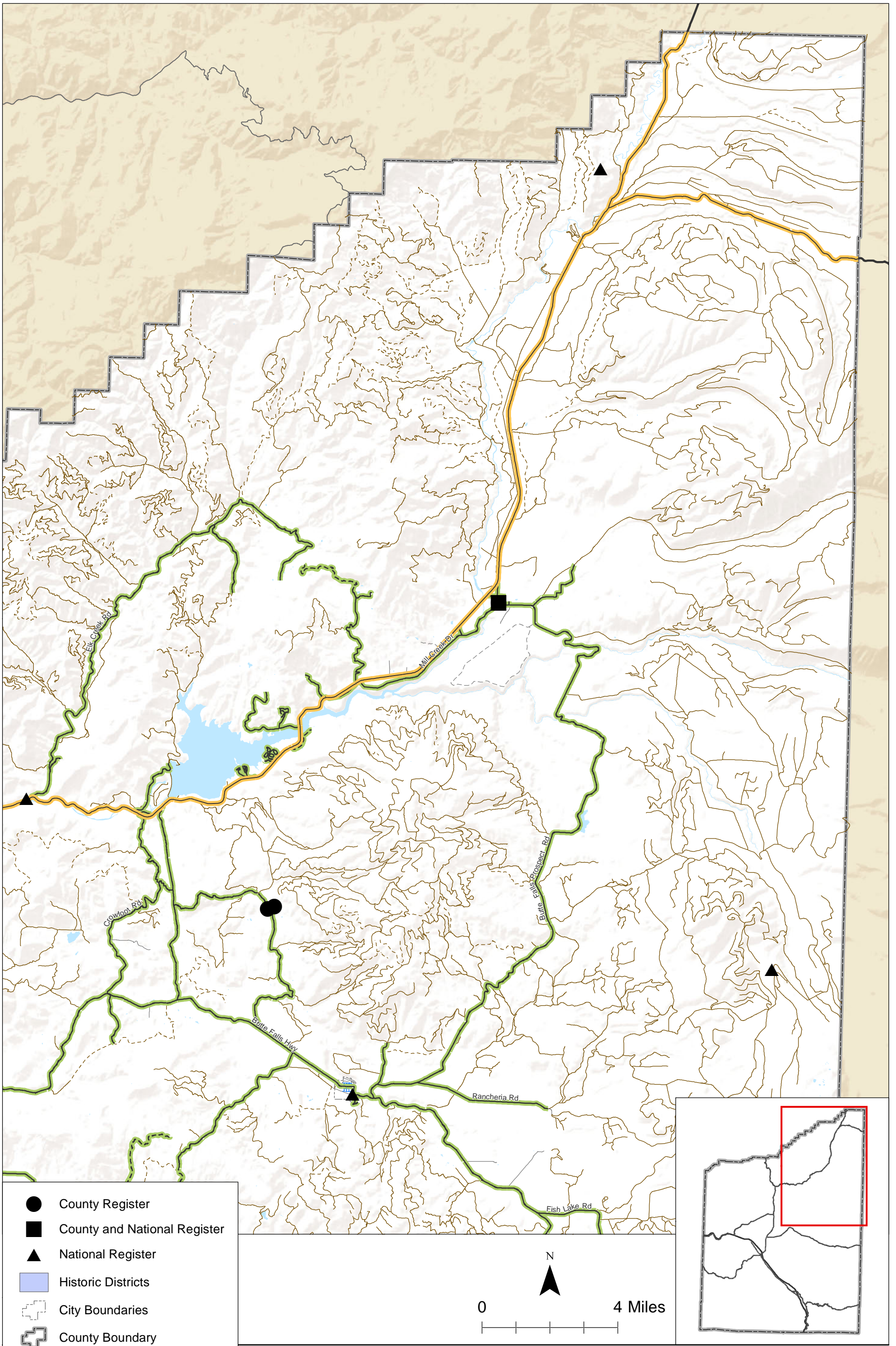
-  Athletic Field; Community Center; School Field; Tennis Courts; Campground; Fairgrounds / Britt; Golf Course; Historical; Park
-  Forest Park; Forestry / Ag; Riparian; Undeveloped; Undeveloped Parkland; Wildlife Refuge
-  City Boundaries
-  County Boundary
-  Middle Rogue MPO
-  Rogue Valley MPO



**Natural Resources, Parks, & Open Spaces
Jackson County, OR**

**Figure
22E**

N:\Projects\02-043 KAI Jackson County TSP\GIS\MapDocs\panel1\p02e22figure 22 - natural resources, parks, and open spaces.mxd - cdoose - 11:37 AM 5/8/2015

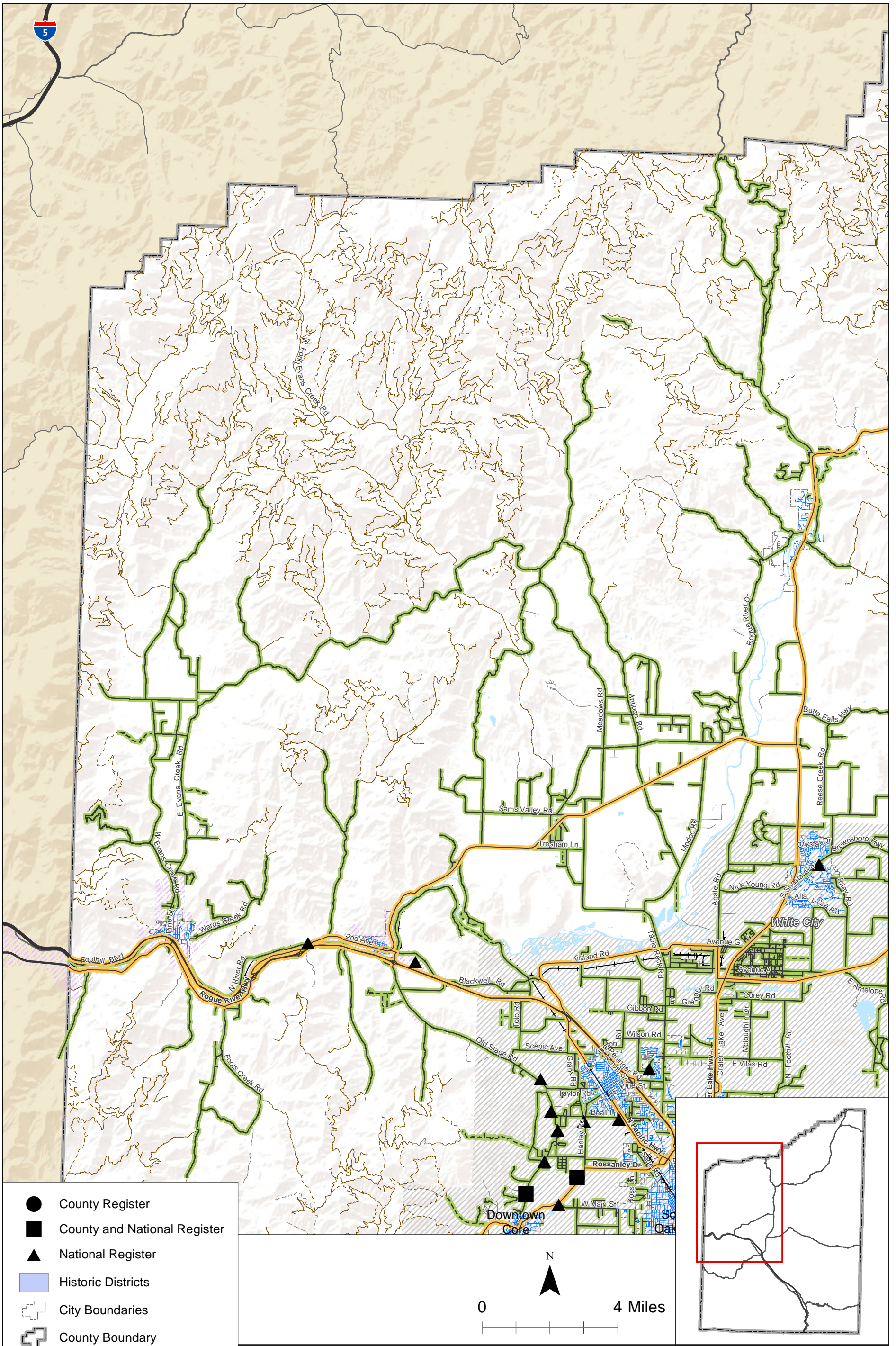


N:\Projects\02-043 KAI Jackson County TSP\GIS\MapDocs\panel\pdate\figure 23 - historic districts and registered properties.mxd - cboxsee - 11:41 AM 5/8/2015

- County Register
- County and National Register
- ▲ National Register
- Historic Districts
- ⊕ City Boundaries
- ⊕ County Boundary
- ▨ Middle Rogue MPO
- ▨ Rogue Valley MPO

**Historic Districts and Registered Properties
Jackson County, OR**

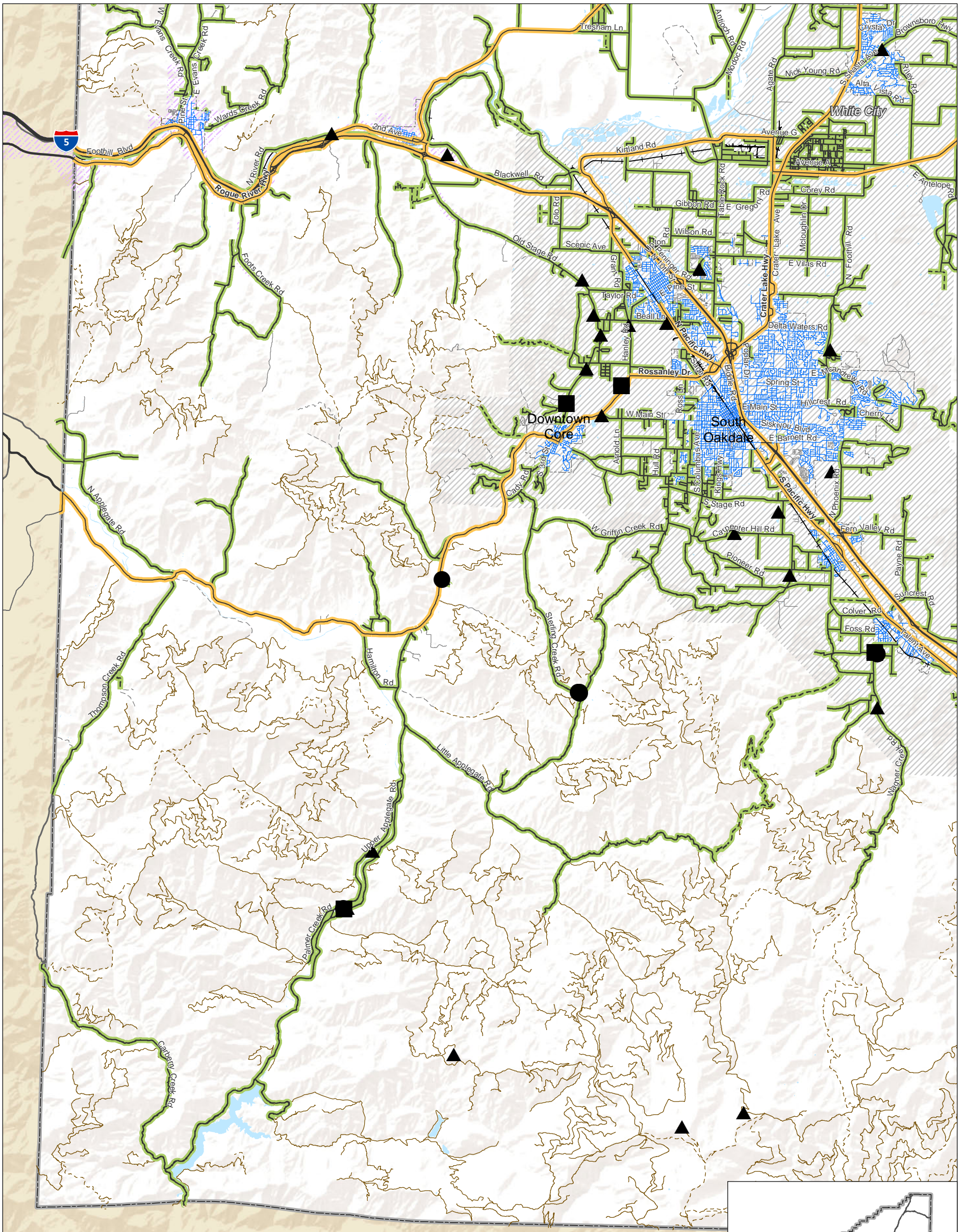
**Figure
23A**



Historic Districts and Registered Properties
Jackson County, OR

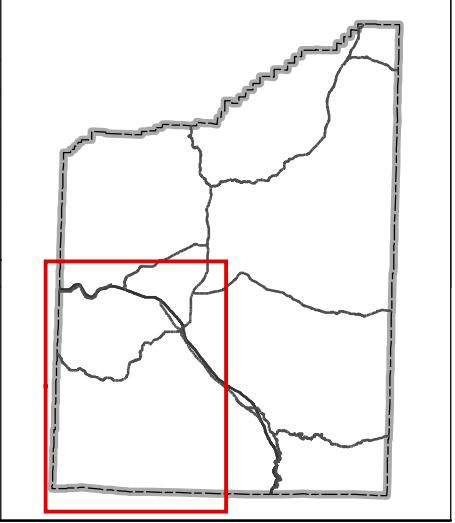
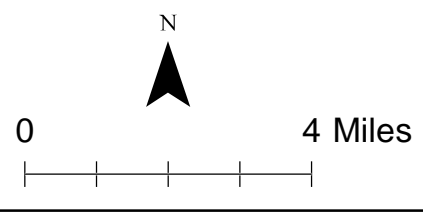
Figure
23B

N:\Projects\02-043 KAI Jackson County TSP\GIS\MapDocs\panel\p\dist\figure 23 - historic districts and registered properties.mxd - cboxsee - 11:41 AM 5/8/2015



N:\Projects\02-045 KAI Jackson County TSP\GIS\MapDocs\panel\jpac\figure 23 - historic districts and registered properties.mxd - cboxsee - 11:41 AM 5/8/2015

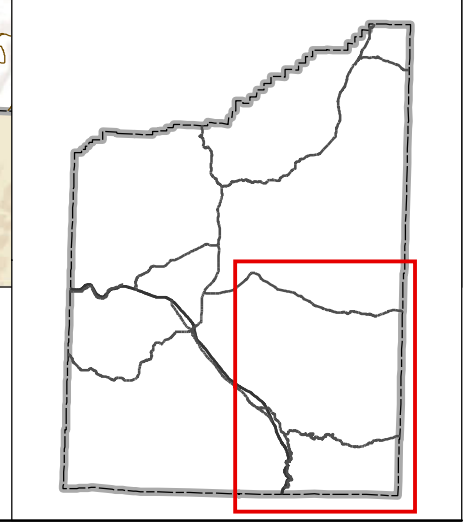
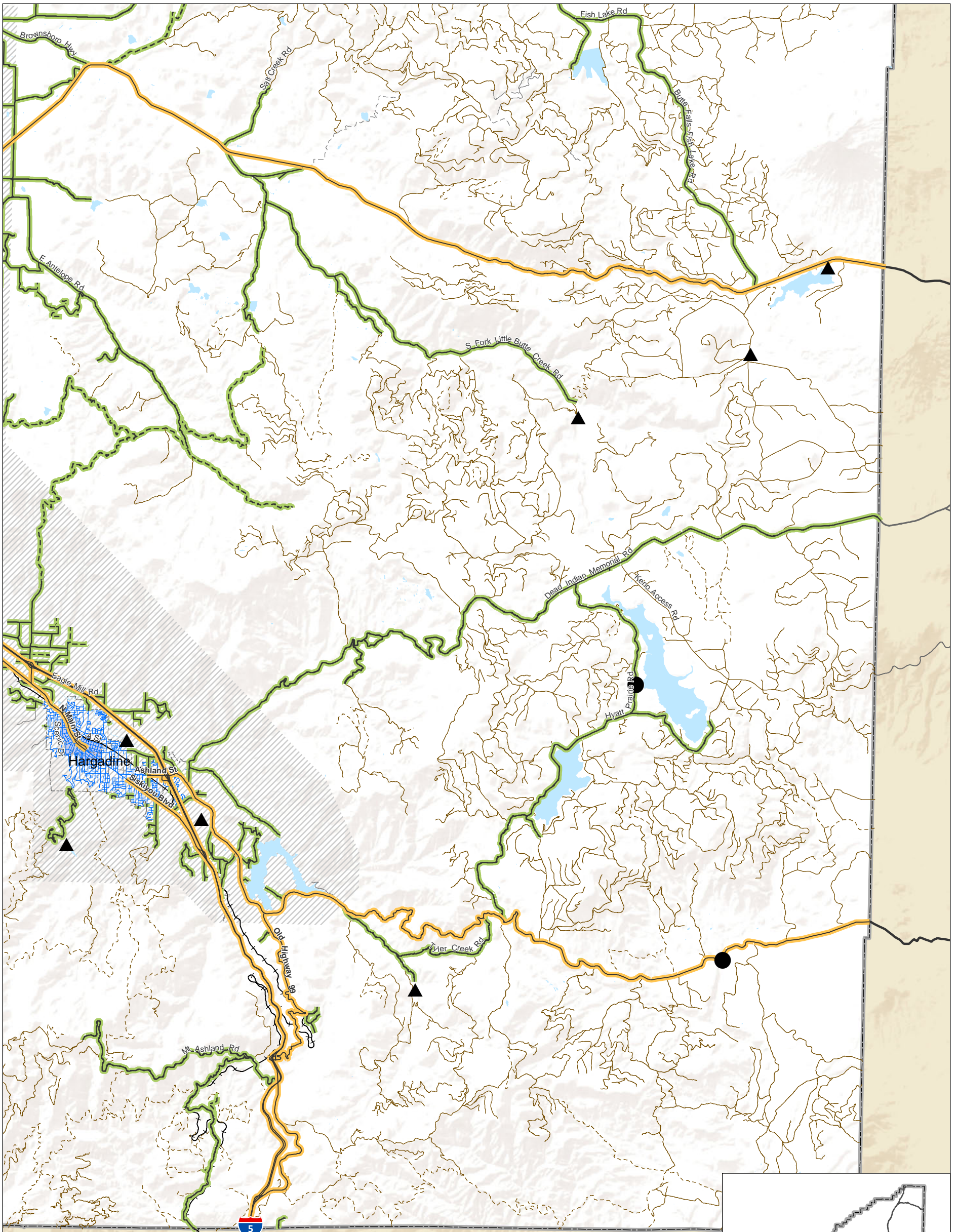
- County Register
- County and National Register
- ▲ National Register
- Historic Districts
- ⊕ City Boundaries
- ⊕ County Boundary
- ▨ Middle Rogue MPO
- ▨ Rogue Valley MPO



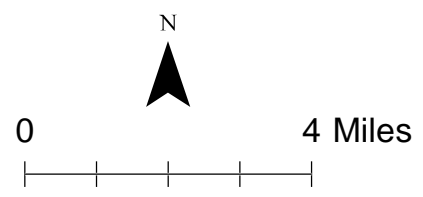
Historic Districts and Registered Properties
Jackson County, OR

Figure
23C

Coordinate System: NAD 1983 StatePlane Oregon South FIPS 3602 Feet Intl



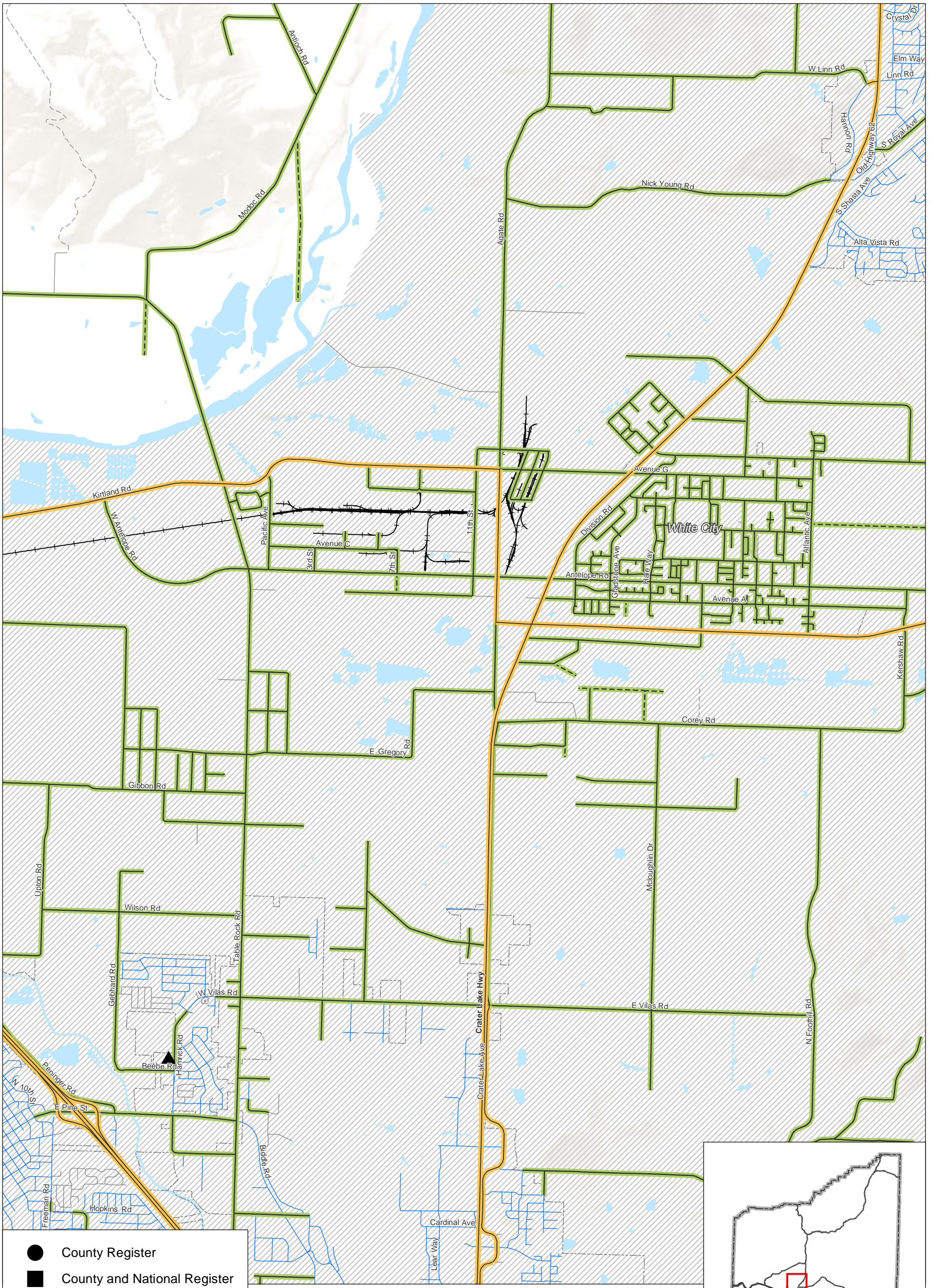
- County Register
- County and National Register
- ▲ National Register
- Historic Districts
- - - City Boundaries
- County Boundary
- ▨ Middle Rogue MPO
- ▨ Rogue Valley MPO



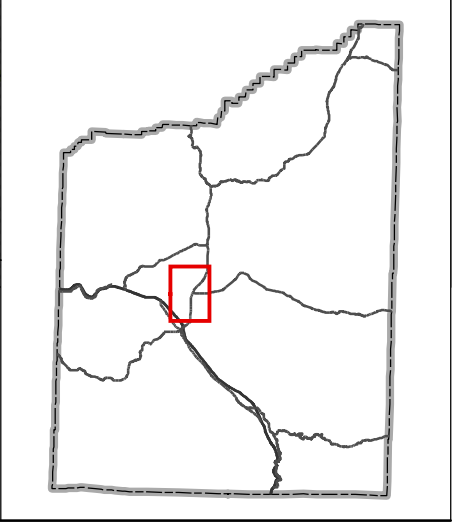
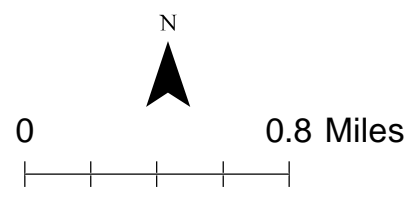
**Historic Districts and Registered Properties
Jackson County, OR**

**Figure
23D**

N:\Projects\02-043 KAI Jackson County TSP\GIS\MapDocs\panel\pdate\figure 23 - historic districts and registered properties.mxd - cboxsee - 11:42 AM 5/8/2015



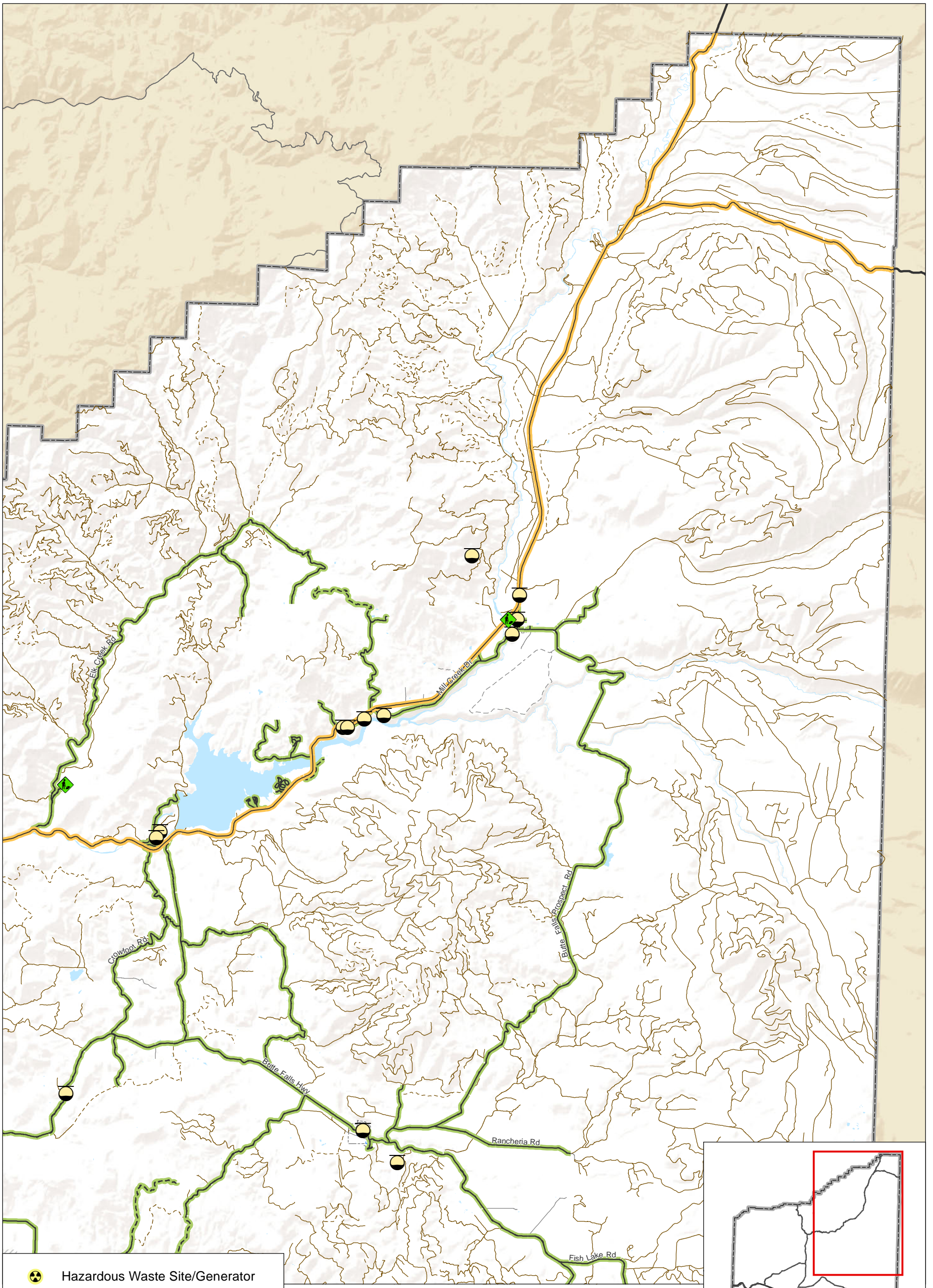
- County Register
- County and National Register
- ▲ National Register
- Historic Districts
- City Boundaries
- County Boundary
- Middle Rogue MPO
- Rogue Valley MPO



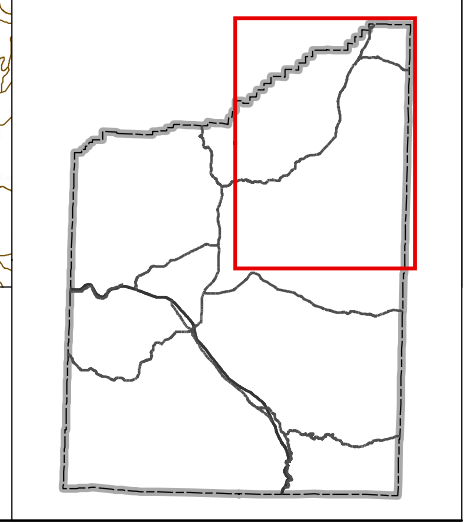
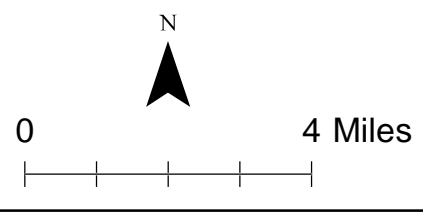
**Historic Districts and Registered Properties
Jackson County, OR**

**Figure
23E**

N:\Projects\02-043 KAI Jackson County TSP\GIS\MapDocs\panel\update\figure 23 - historic districts and registered properties.mxd - cboxsee - 11:42 AM 5/8/2015



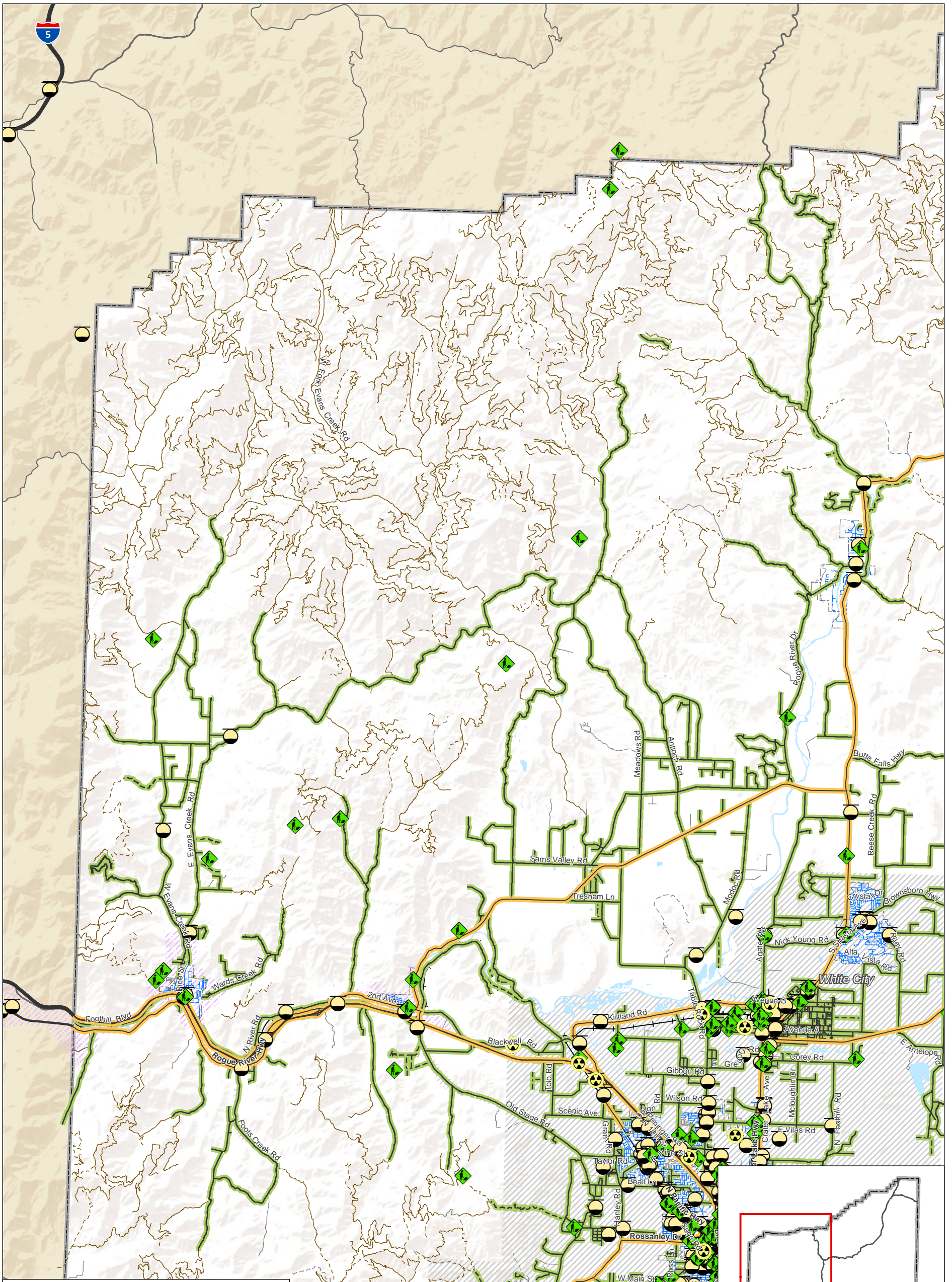
- Hazardous Waste Site/Generator
- Environmental Cleanup Site
- Leaking Underground Storage Tank
- City Boundaries
- County Boundary
- Middle Rogue MPO
- Rogue Valley MPO










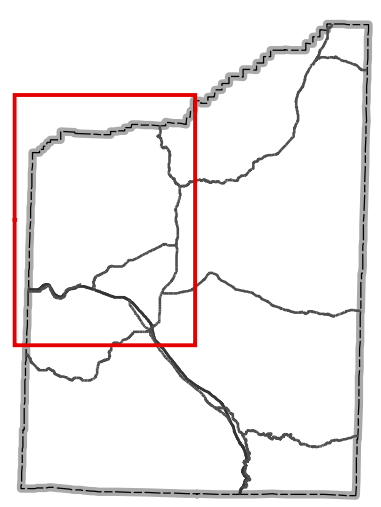
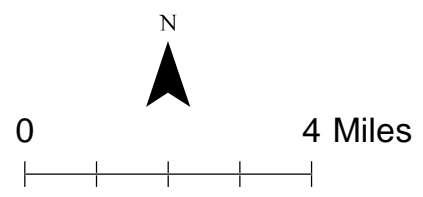
**Environmental Hazards
Jackson County, OR**

**Figure
24A**

N:\Projects\02-043 KAI Jackson County TSP\GIS\MapDocs\panel\update\figure 24 - environmental hazards.mxd - cdoosee - 11:59 AM 5/8/2015



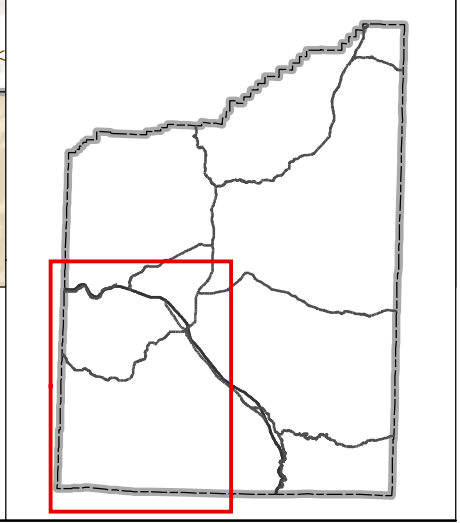
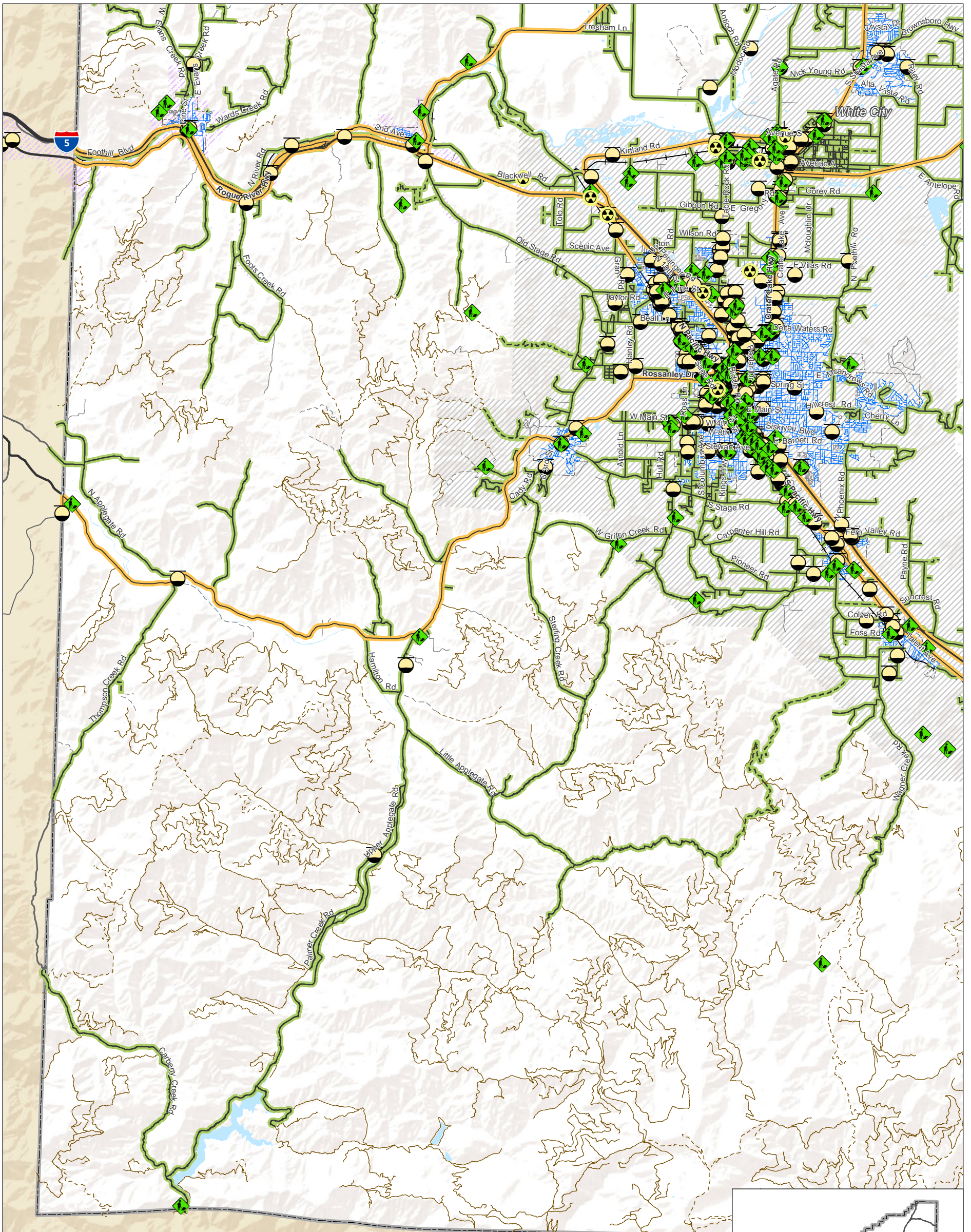
-  Hazardous Waste Site/Generator
-  Environmental Cleanup Site
-  Leaking Underground Storage Tank
-  City Boundaries
-  County Boundary
-  Middle Rogue MPO
-  Rogue Valley MPO



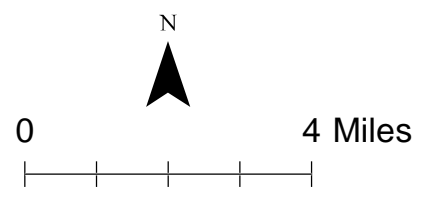
**Environmental Hazards
Jackson County, OR**

**Figure
24B**

N:\Projects\02-043 KAI Jackson County TSP\GIS\MapDocs\panel\update\figure 24 - environmental hazards.mxd - cdoasee - 11:59 AM 5/8/2015



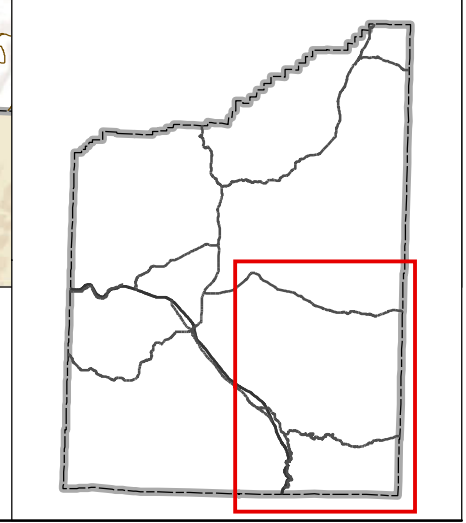
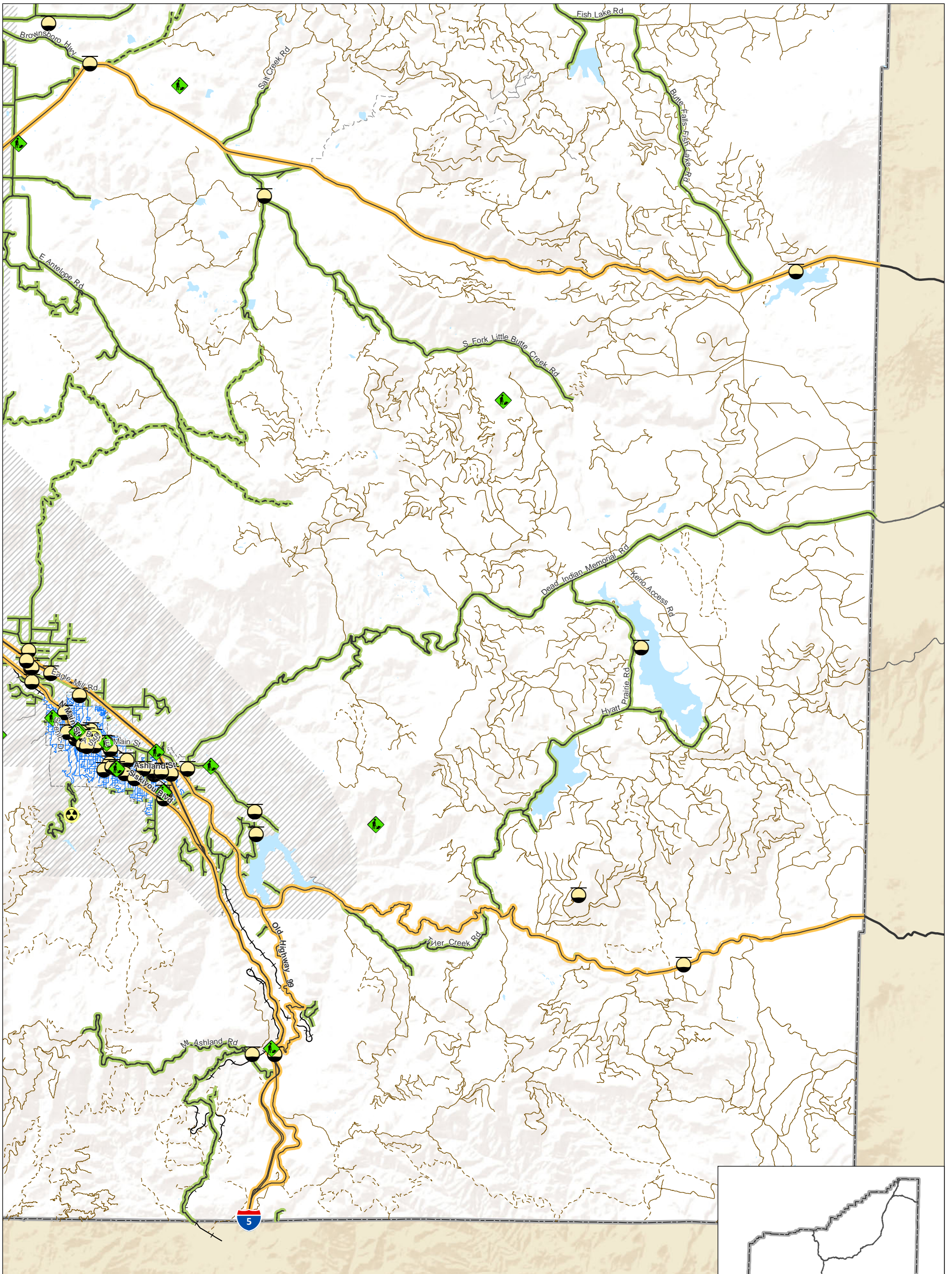
- Hazardous Waste Site/Generator
- Environmental Cleanup Site
- Leaking Underground Storage Tank
- City Boundaries
- County Boundary
- Middle Rogue MPO
- Rogue Valley MPO



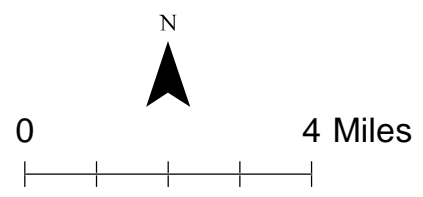
Environmental Hazards
Jackson County, OR

Figure
24C

M:\Projects\02-043 KAI Jackson County TSP\GIS\MapDocs\panel\U\pdate\figure 24 - environmental hazards.mxd - cdoasee - 11:59 AM 5/8/2015



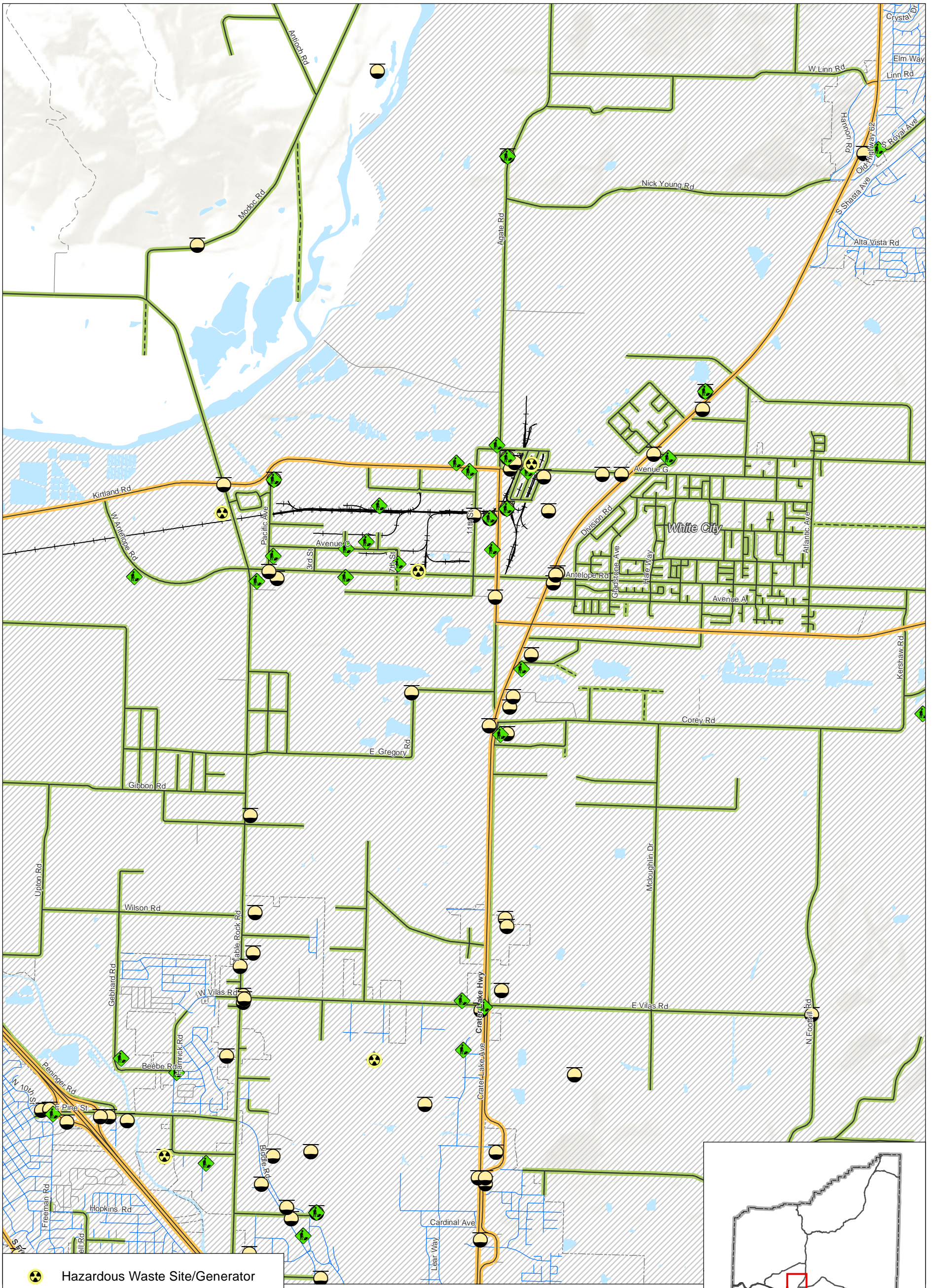
- Hazardous Waste Site/Generator
- Environmental Cleanup Site
- Leaking Underground Storage Tank
- City Boundaries
- County Boundary
- Middle Rogue MPO
- Rogue Valley MPO



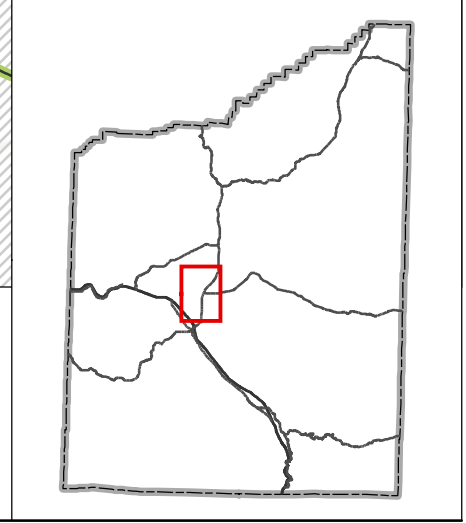
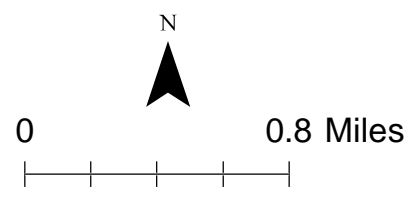
**Environmental Hazards
Jackson County, OR**

**Figure
24D**

N:\Projects\02-043 KAI Jackson County TSP\GIS\MapDocs\panel\update\figure 24 - environmental hazards.mxd - cdoosee - 11:59 AM 5/8/2015



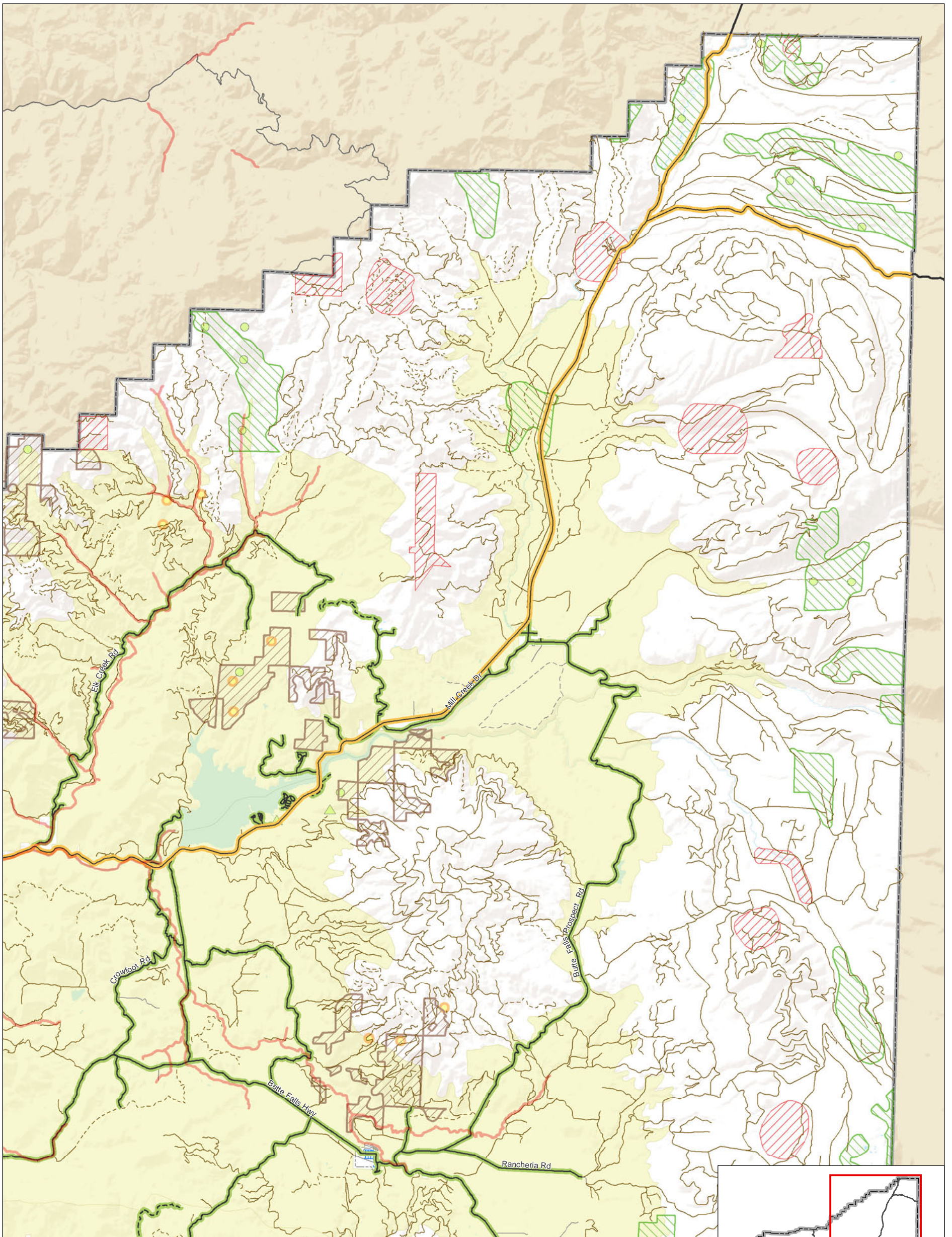
- Hazardous Waste Site/Generator
- Environmental Cleanup Site
- Leaking Underground Storage Tank
- City Boundaries
- County Boundary
- Middle Rogue MPO
- Rogue Valley MPO



**Environmental Hazards
Jackson County, OR**

**Figure
24E**

N:\Projects\02-043 KAI Jackson County TSP\GIS\MapDocs\panel1\pdate\figure 24 - environmental hazards.mxd - cdoasee - 11:59 AM 5/8/2015



Nongame Species Inventory

Areas of Special Concern

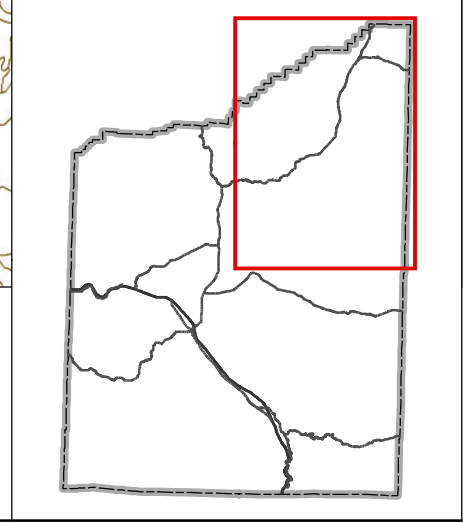
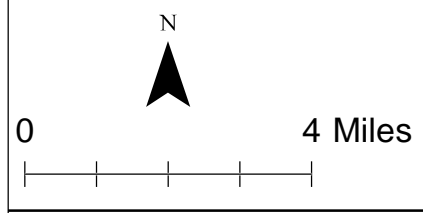
- Jenny Creek Sucker Site
- Bald Eagle Number by ODFW; Nest Site
Number by ODFW; Great Blue Heron;
Osprey; Golden Eagle

Other

- Siskiyou Mountain Salamander Site
- Pileated Woodpecker/Pine Marten
- Spotted Owl Protected Nest Site
- Forest Service Spotted Owl Habitat Area
- BLM Spotted Owl Management Area

Deer & Elk Winter Range

- Very Sensitive
- Sensitive
- Existing
- Fish Habitat - Current & Historical
- Vernal Pool Fairy Shrimp
- City Boundaries
- County Boundary
- Middle Rogue MPO
- Rogue Valley MPO

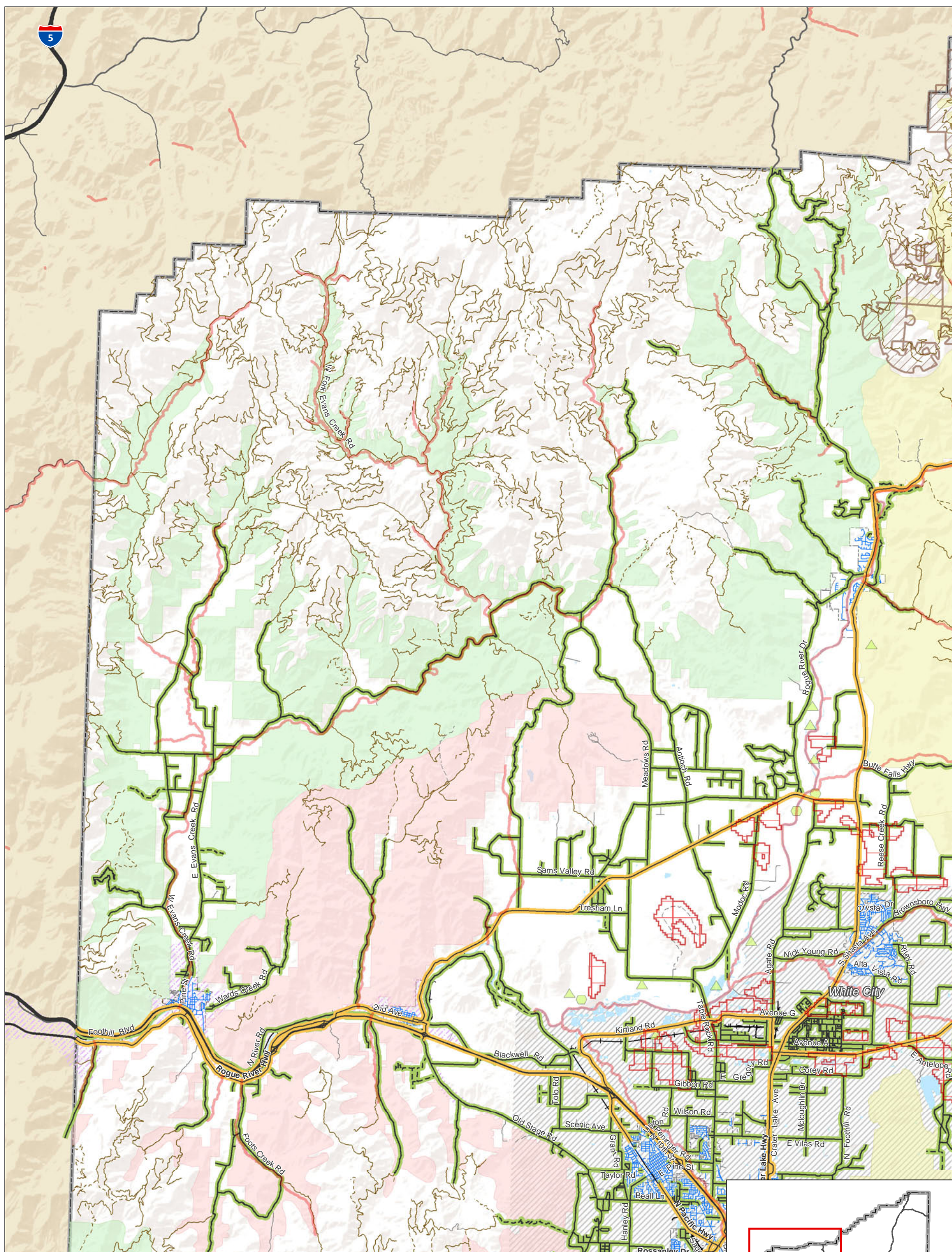


**Wildlife Habitat
Jackson County, OR**

**Figure
25A**

N:\Projects\02-043 KAI Jackson County TSP\GIS\MapDocs\panel\update\figure 25 - wildlife habitat.mxd - cdossee - 11:55 AM 5/8/2015

Coordinate System: NAD 1983 StatePlane Oregon South FIPS 3602 Feet Intl



Nongame Species Inventory

Areas of Special Concern

- Jenny Creek Sucker Site
- Bald Eagle Number by ODFW; Nest Site
- Number by ODFW; Great Blue Heron; Osprey; Golden Eagle

Other

- Siskiyou Mountain Salamander Site
- Pileated Woodpecker/Pine Marten
- Spotted Owl Protected Nest Site
- Forest Service Spotted Owl Habitat Area
- BLM Spotted Owl Management Area

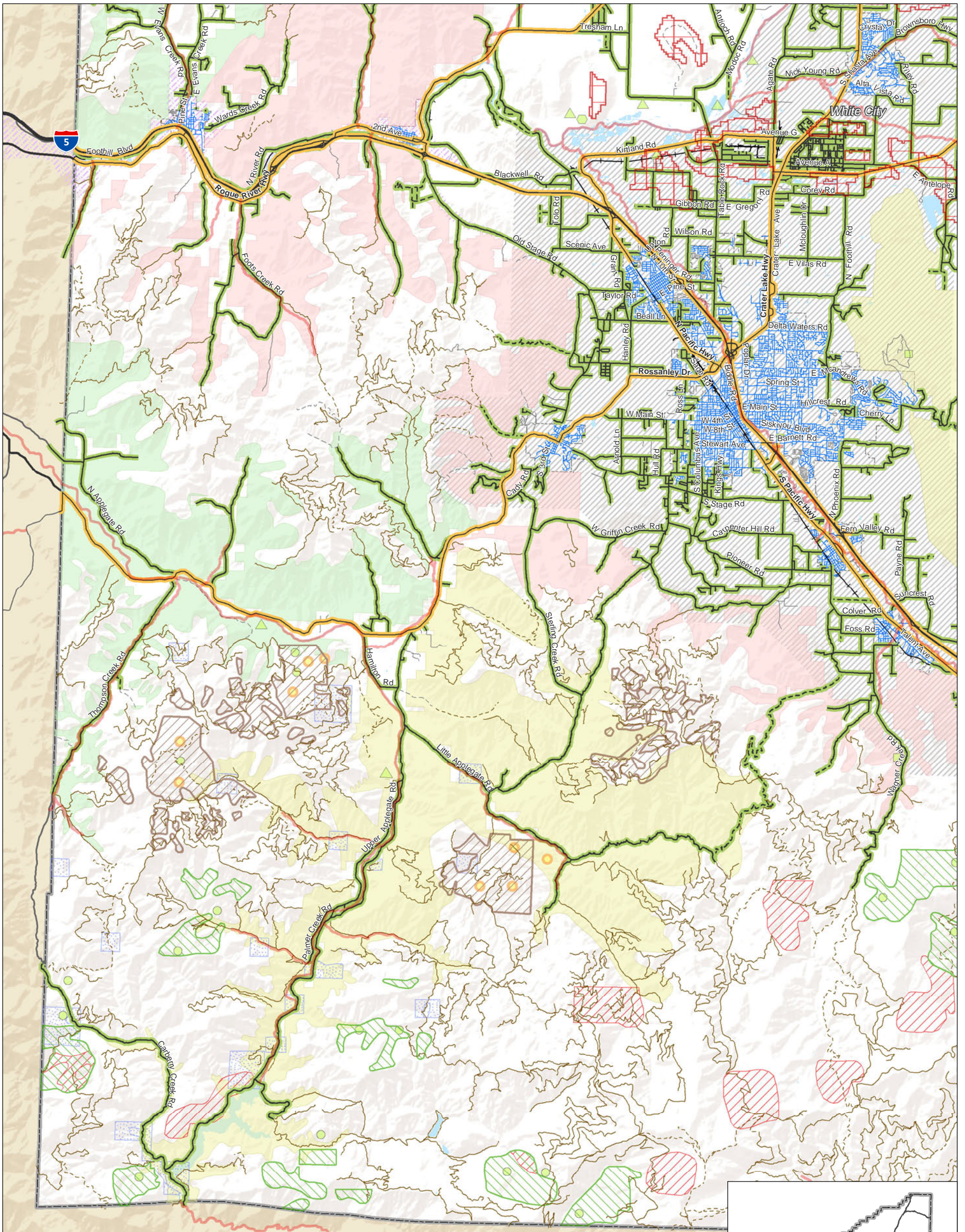
Deer & Elk Winter Range

- Very Sensitive
- Sensitive
- Existing
- Fish Habitat - Current & Historical
- Vernal Pool Fairy Shrimp
- City Boundaries
- County Boundary
- Middle Rogue MPO
- Rogue Valley MPO



**Wildlife Habitat
Jackson County, OR**

**Figure
25B**



Nongame Species Inventory

Areas of Special Concern

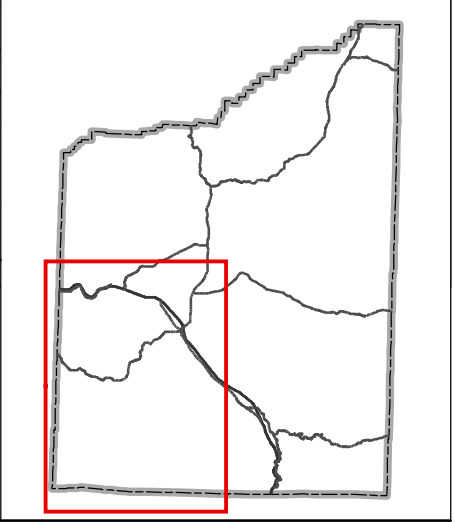
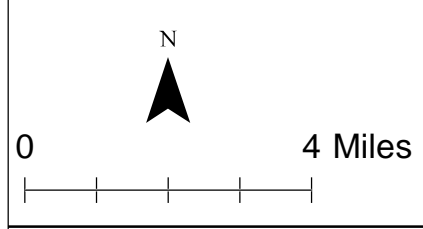
- Jenny Creek Sucker Site
- Bald Eagle Number by ODFW; Nest Site Number by ODFW; Great Blue Heron; Osprey; Golden Eagle

Other

- Siskiyou Mountain Salamander Site
- Pileated Woodpecker/Pine Marten
- Spotted Owl Protected Nest Site
- Forest Service Spotted Owl Habitat Area
- BLM Spotted Owl Management Area

Deer & Elk Winter Range

- Very Sensitive
- Sensitive
- Existing
- Fish Habitat - Current & Historical
- Vernal Pool Fairy Shrimp
- City Boundaries
- County Boundary
- Middle Rogue MPO
- Rogue Valley MPO

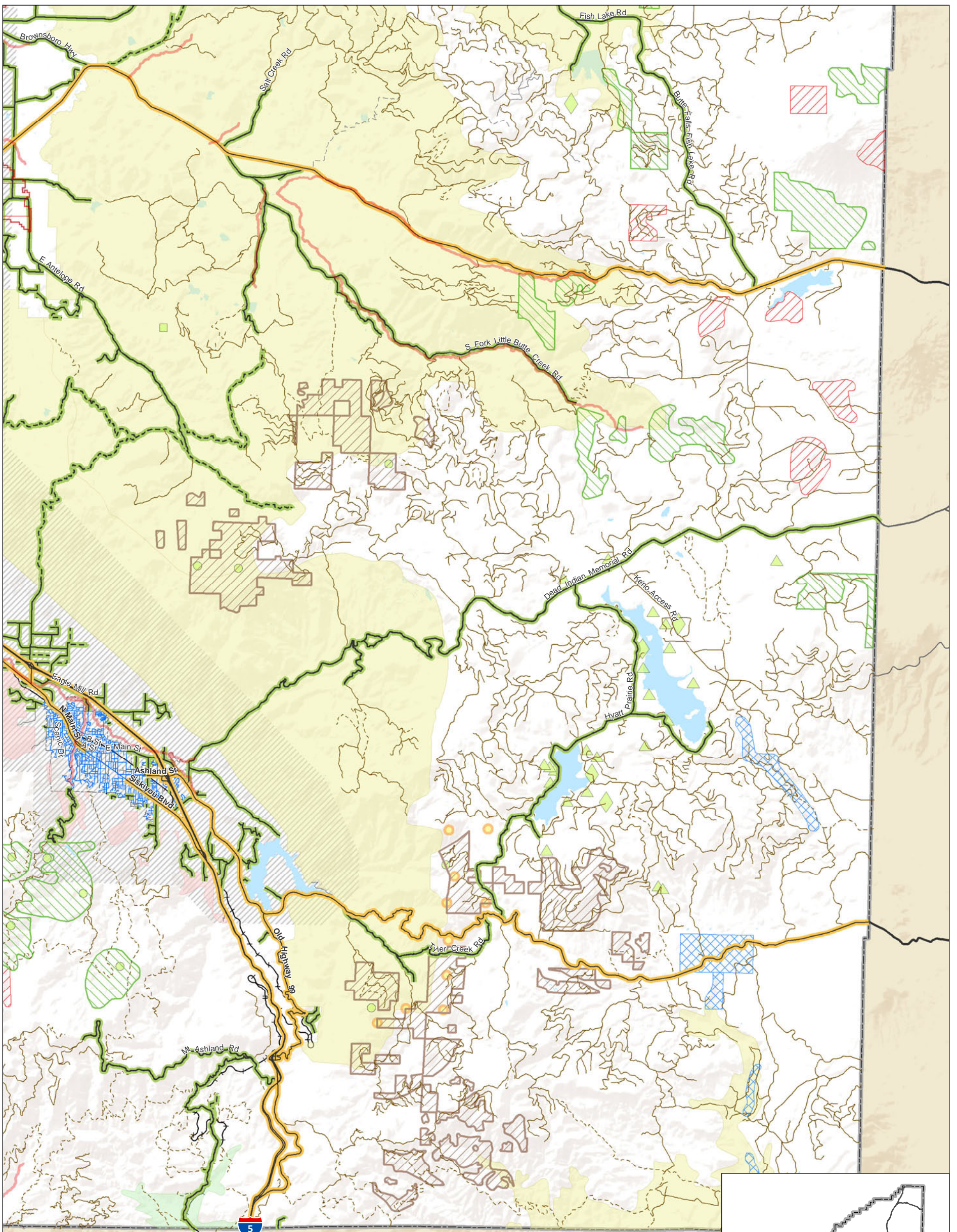


**Wildlife Habitat
Jackson County, OR**

**Figure
25C**

N:\Projects\02-043 KAI Jackson County TSP\GIS\MapSeries\panel\update\figure 25 - wildlife habitat.mxd - cdoose - 11:55 AM 5/8/2015

Coordinate System: NAD 1983 StatePlane Oregon South FIPS 3602 Feet Intl



Nongame Species Inventory

Areas of Special Concern

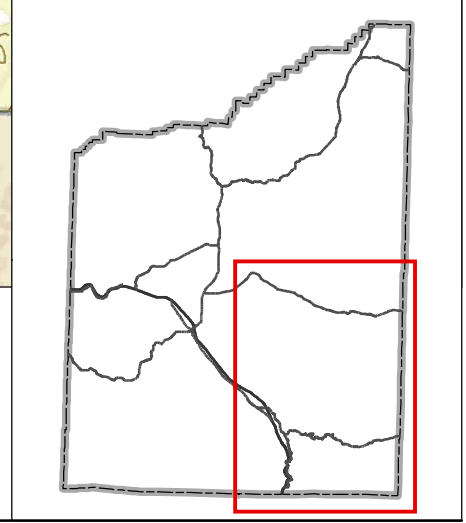
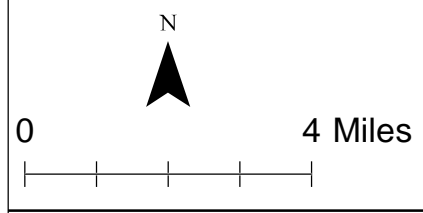
- Jenny Creek Sucker Site
- Bald Eagle Number by ODFW; Nest Site
- Number by ODFW; Great Blue Heron; Osprey; Golden Eagle

Other

- Siskiyou Mountain Salamander Site
- Pileated Woodpecker/Pine Marten
- Spotted Owl Protected Nest Site
- Forest Service Spotted Owl Habitat Area
- BLM Spotted Owl Management Area

Deer & Elk Winter Range

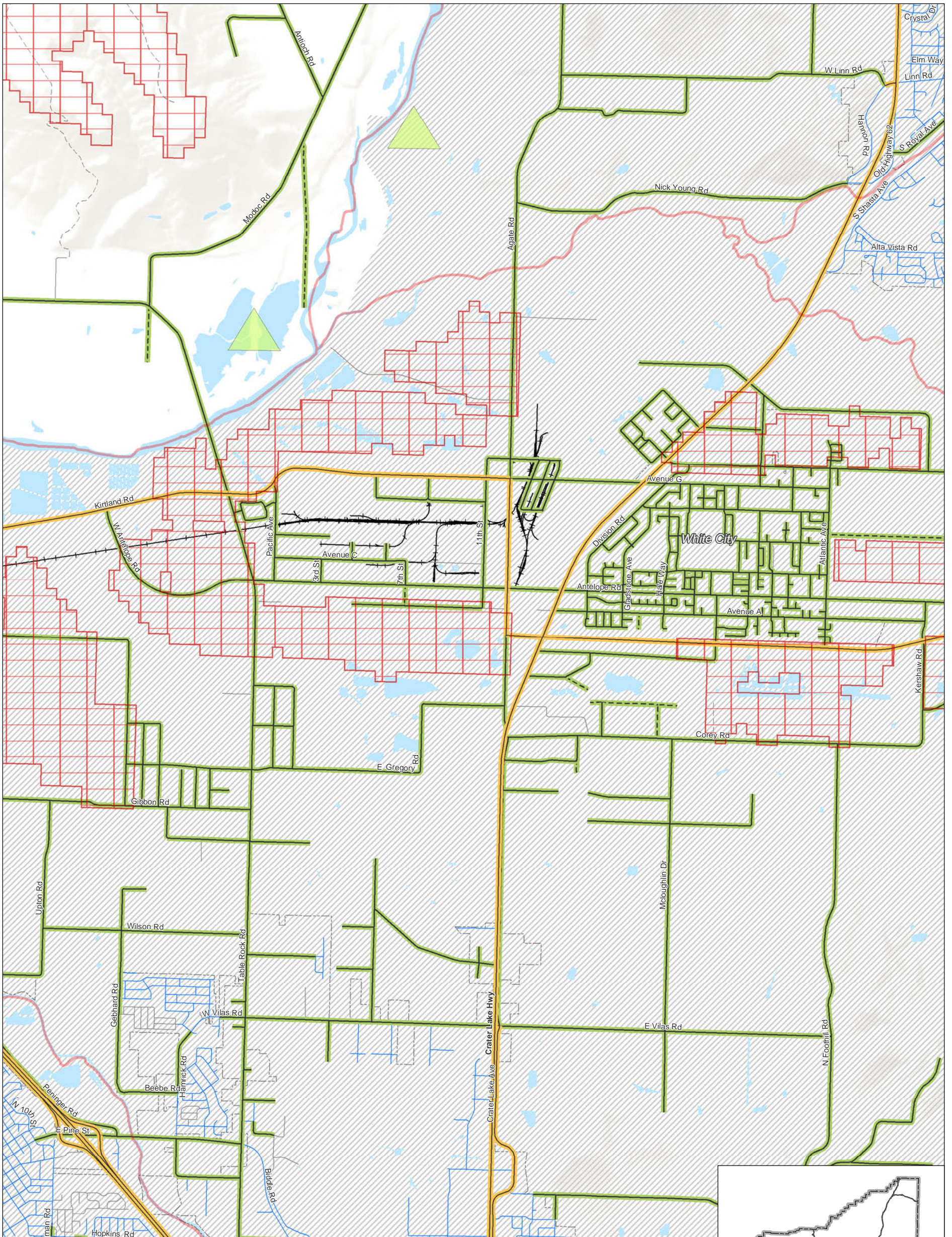
- Very Sensitive
- Sensitive
- Existing
- Fish Habitat - Current & Historical
- Vernal Pool Fairy Shrimp
- City Boundaries
- County Boundary
- Middle Rogue MPO
- Rogue Valley MPO



**Wildlife Habitat
Jackson County, OR**

**Figure
25D**

N:\Projects\02-043 KAI Jackson County TSP\GIS\MapDocs\panel\jpc\figure 25 - wildlife habitat.mxd - cdossee - 11:56 AM 5/8/2015



Nongame Species Inventory

Areas of Special Concern

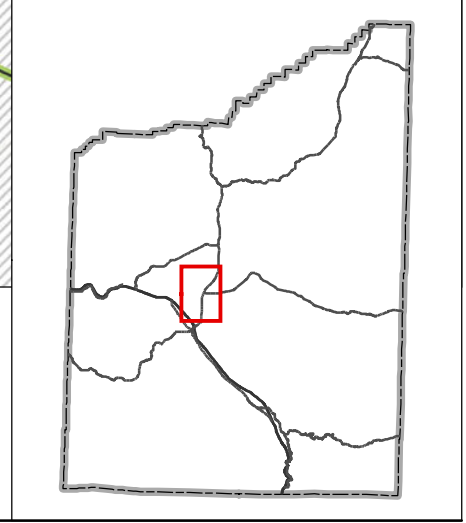
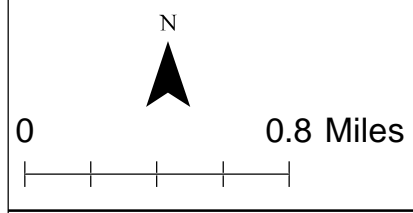
- Jenny Creek Sucker Site
- Bald Eagle Number by ODFW; Nest Site
- Number by ODFW; Great Blue Heron; Osprey; Golden Eagle

Other

- Siskiyou Mountain Salamander Site
- Pileated Woodpecker/Pine Marten
- Spotted Owl Protected Nest Site
- Forest Service Spotted Owl Habitat Area
- BLM Spotted Owl Management Area

Deer & Elk Winter Range

- Very Sensitive
- Sensitive
- Existing
- Fish Habitat - Current & Historical
- Vernal Pool Fairy Shrimp
- City Boundaries
- County Boundary
- Middle Rogue MPO
- Rogue Valley MPO

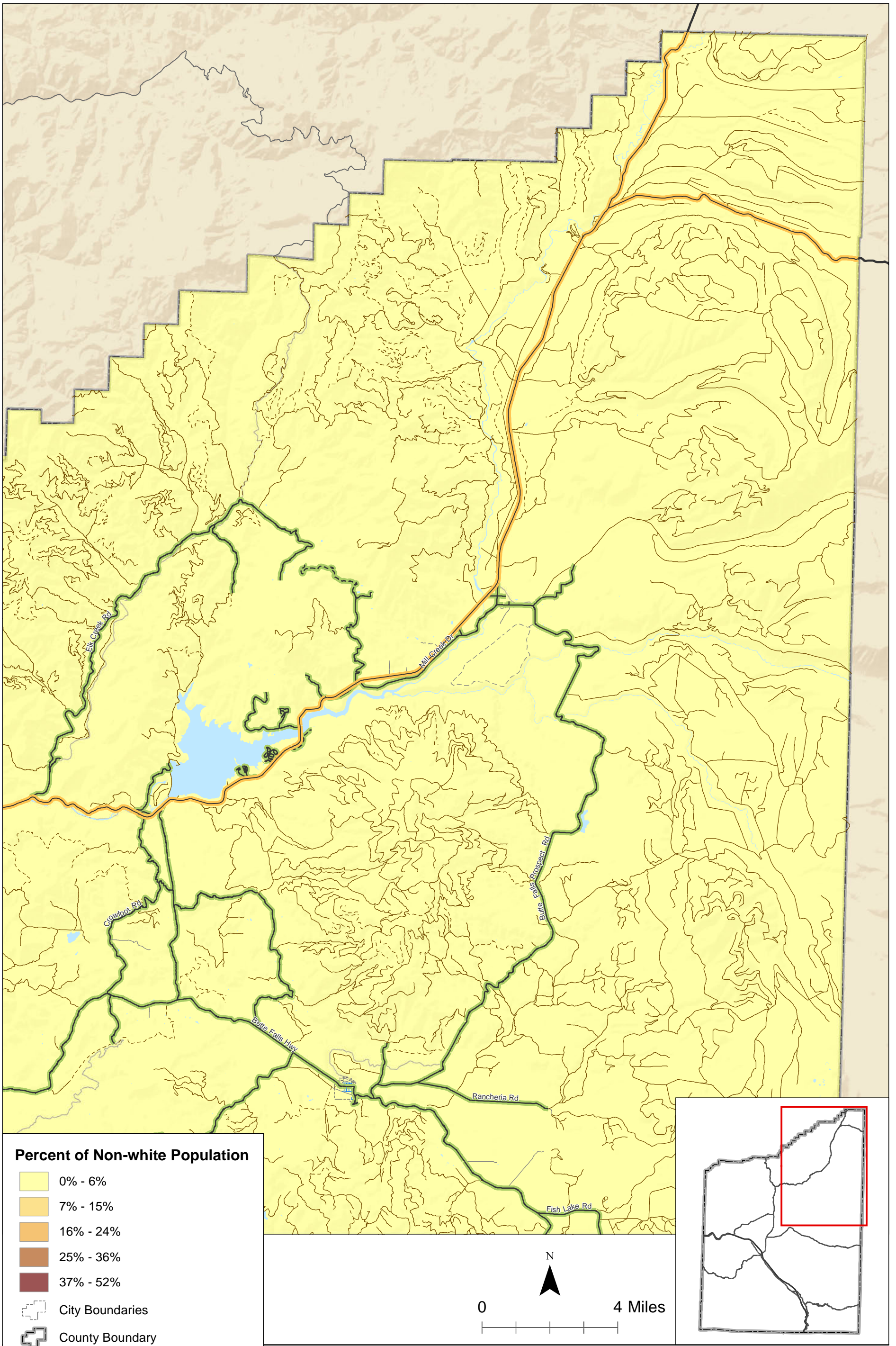


**Wildlife Habitat
Jackson County, OR**

**Figure
25E**

N:\Projects\02-043 KAI Jackson County TSP\GIS\MapDocs\panel\update\figure 25 - wildlife habitat.mxd - cadosee - 11:56 AM 5/8/2015

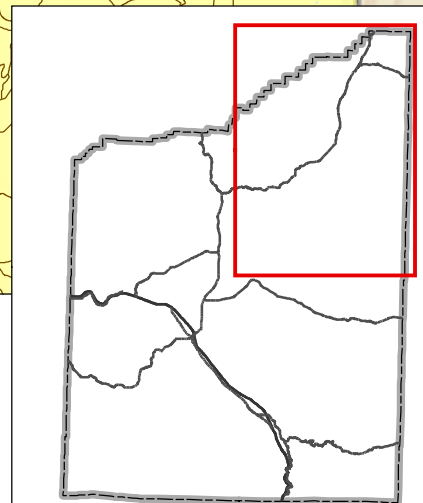
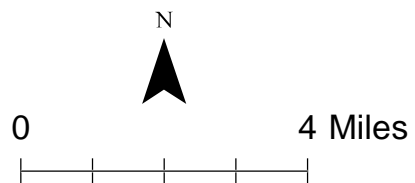
Coordinate System: NAD 1983 StatePlane Oregon South FIPS 3602 Feet Intl



Percent of Non-white Population

- 0% - 6%
- 7% - 15%
- 16% - 24%
- 25% - 36%
- 37% - 52%

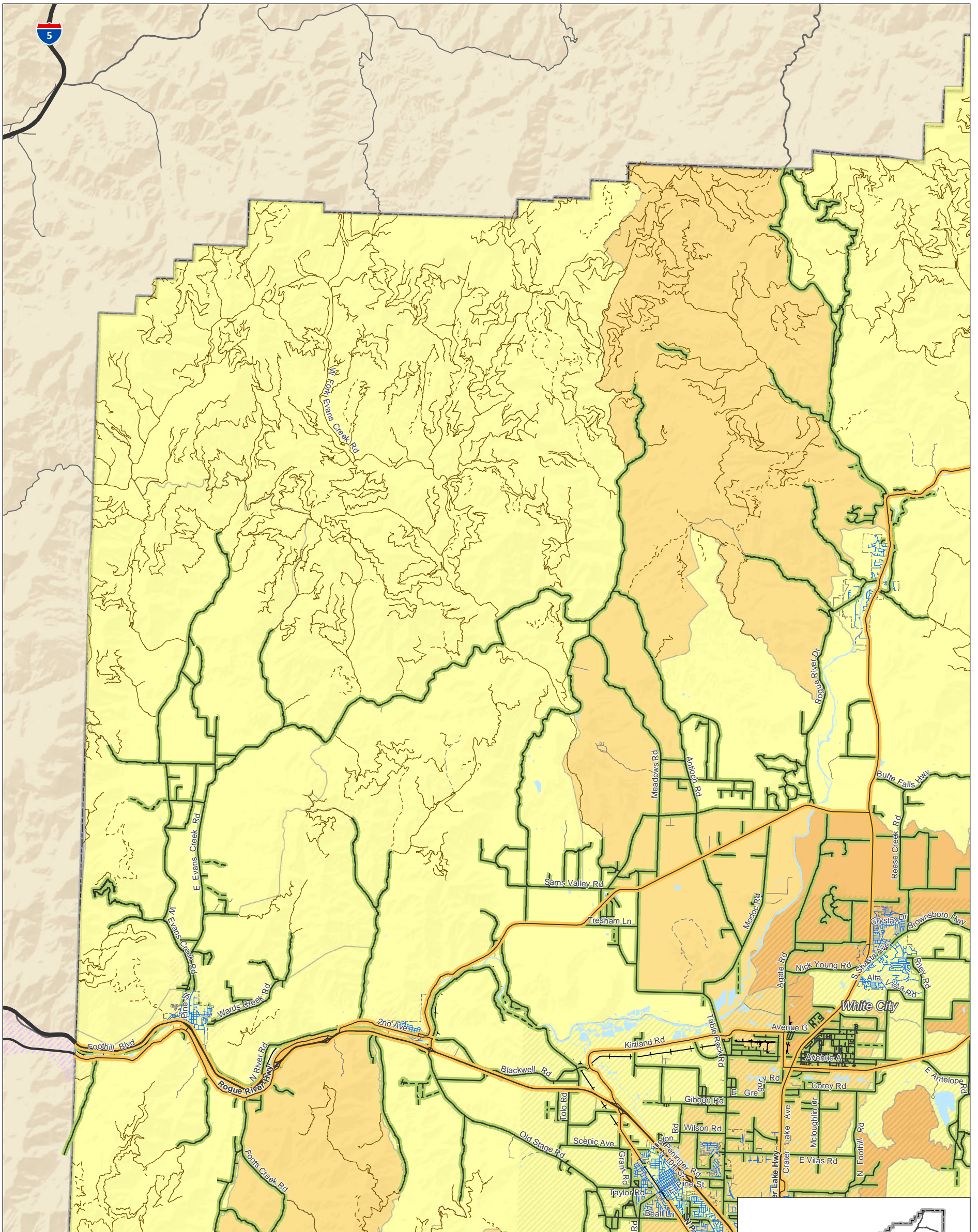
- City Boundaries
- County Boundary
- Middle Rogue MPO
- Rogue Valley MPO



**Non-white Population by Block Group
Jackson County, OR**

**Figure
26A**

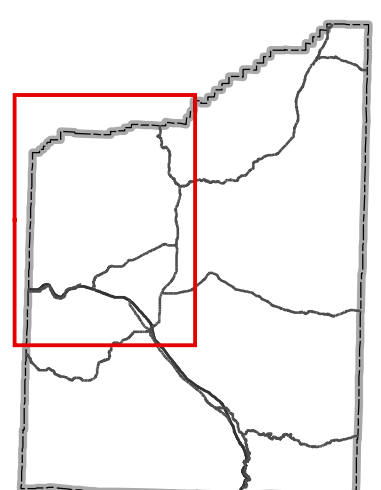
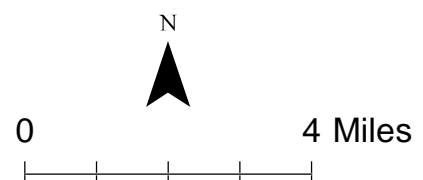
N:\Projects\02-043 KAI Jackson County TSP\GIS\MapDocs\panel\update\figure 26 - non-white population.mxd - cbox:see - 12:10 PM 5/8/2015



Percent of Non-white Population

- 0% - 6%
- 7% - 15%
- 16% - 24%
- 25% - 36%
- 37% - 52%

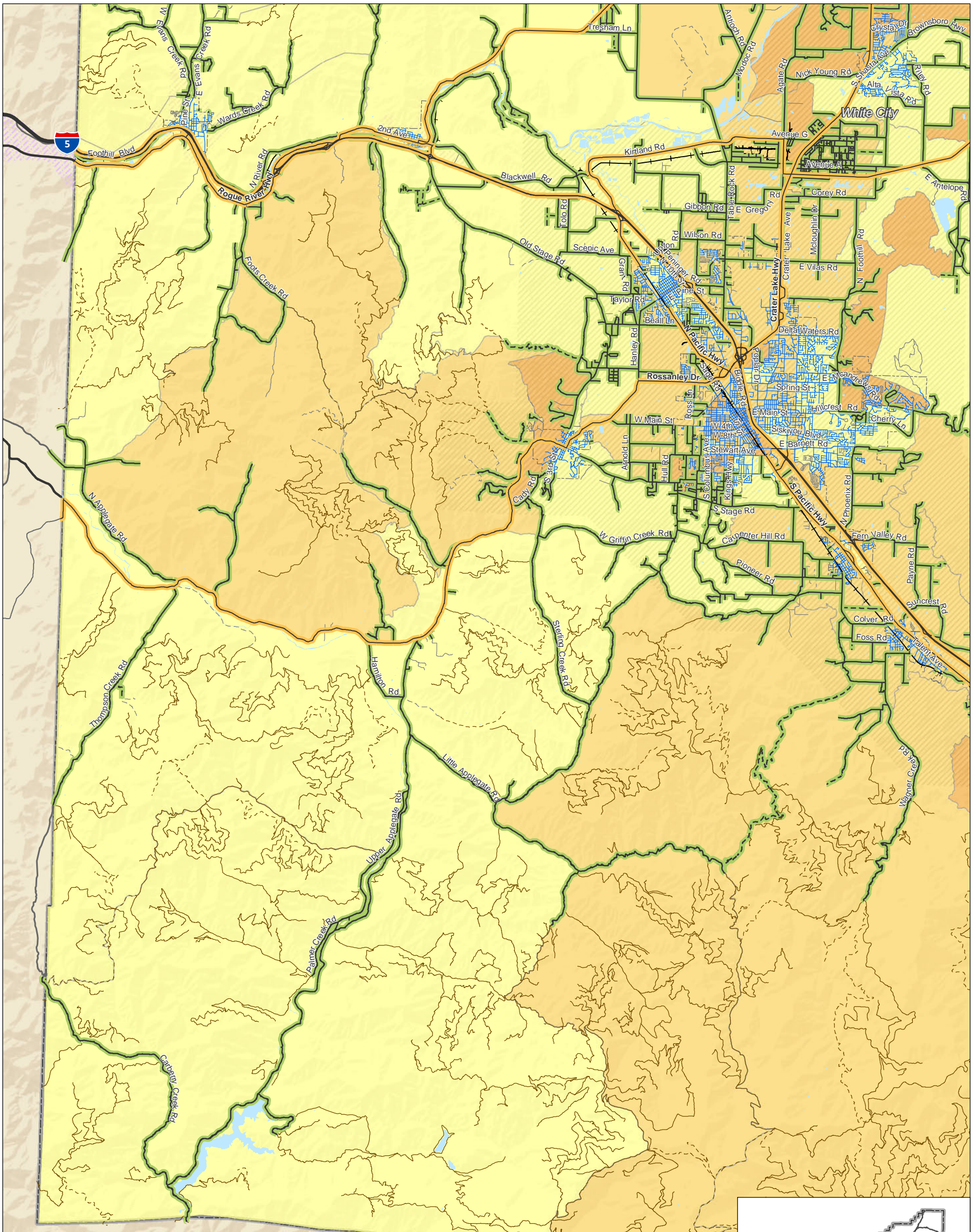
- City Boundaries
- County Boundary
- Middle Rogue MPO
- Rogue Valley MPO



**Non-white Population by Block Group
Jackson County, OR**

**Figure
26B**

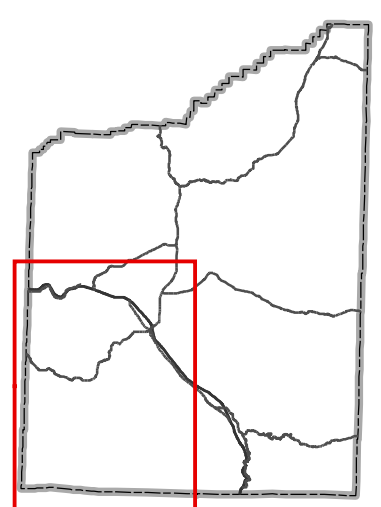
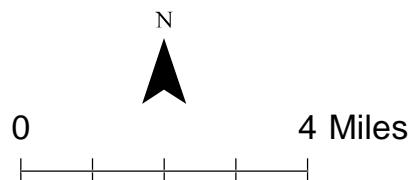
N:\Projects\02-043 KAI Jackson County TSP\GIS\MapDocs\panel1\pdx\figure 26 - non-white population.mxd - cbox:see - 12:11 PM 5/8/2015



Percent of Non-white Population

- 0% - 6%
- 7% - 15%
- 16% - 24%
- 25% - 36%
- 37% - 52%

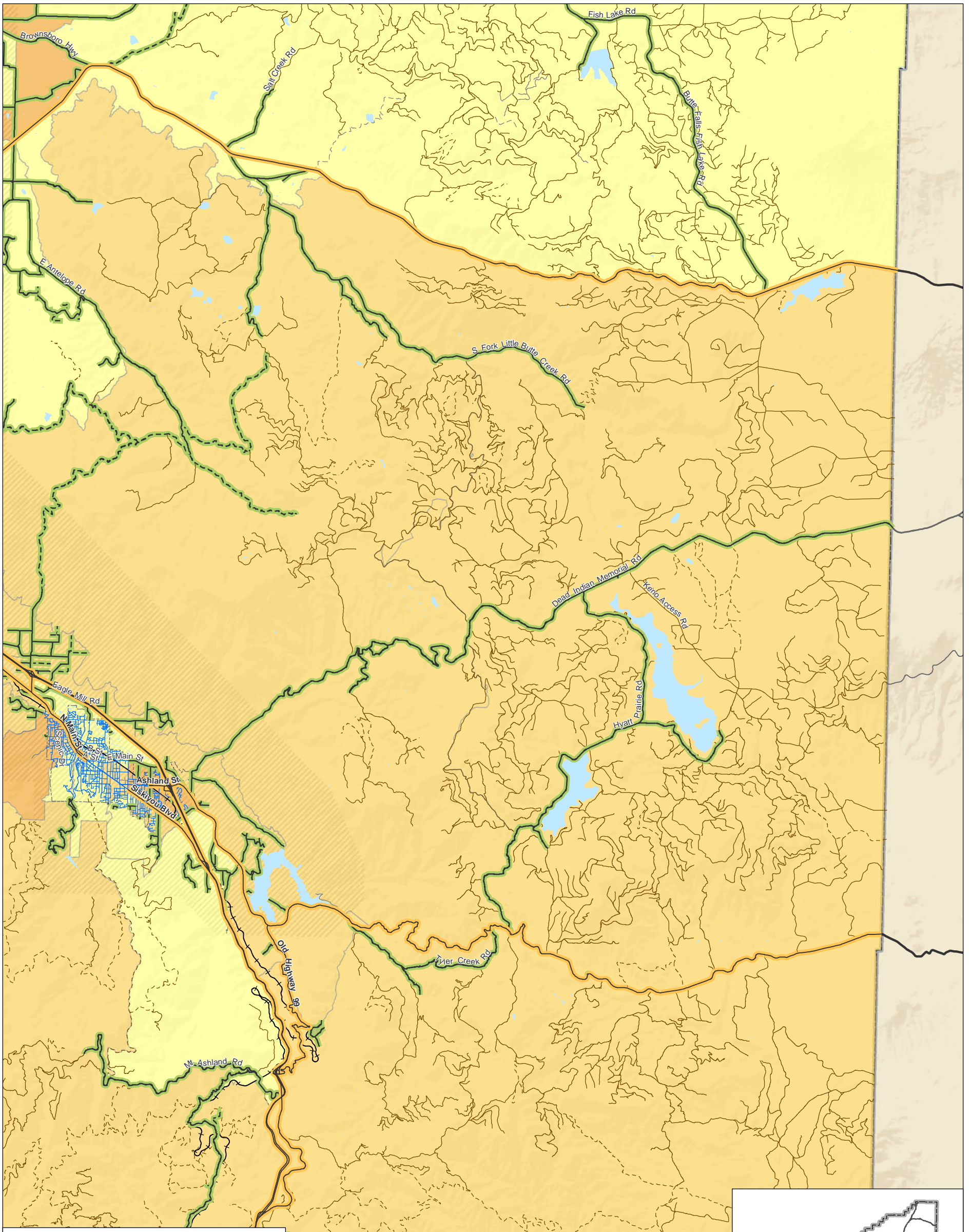
- City Boundaries
- County Boundary
- Middle Rogue MPO
- Rogue Valley MPO



**Non-white Population by Block Group
Jackson County, OR**

**Figure
26C**

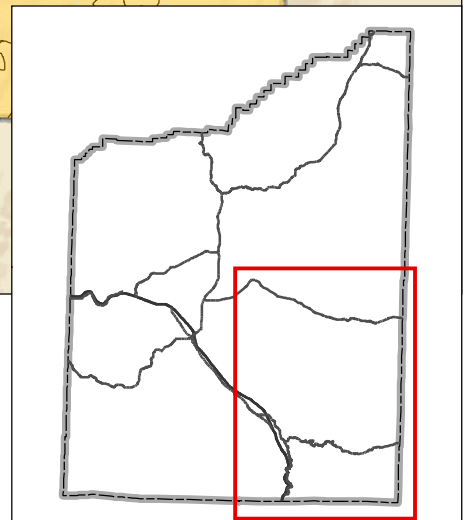
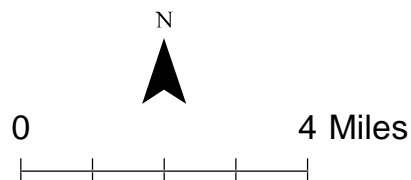
N:\Projects\02-043 KAI Jackson County TSP\GIS\MapDocs\panel\jpc\fig26 - non-white population.mxd - cbox:see - 12:11 PM 5/8/2015



Percent of Non-white Population

- 0% - 6%
- 7% - 15%
- 16% - 24%
- 25% - 36%
- 37% - 52%

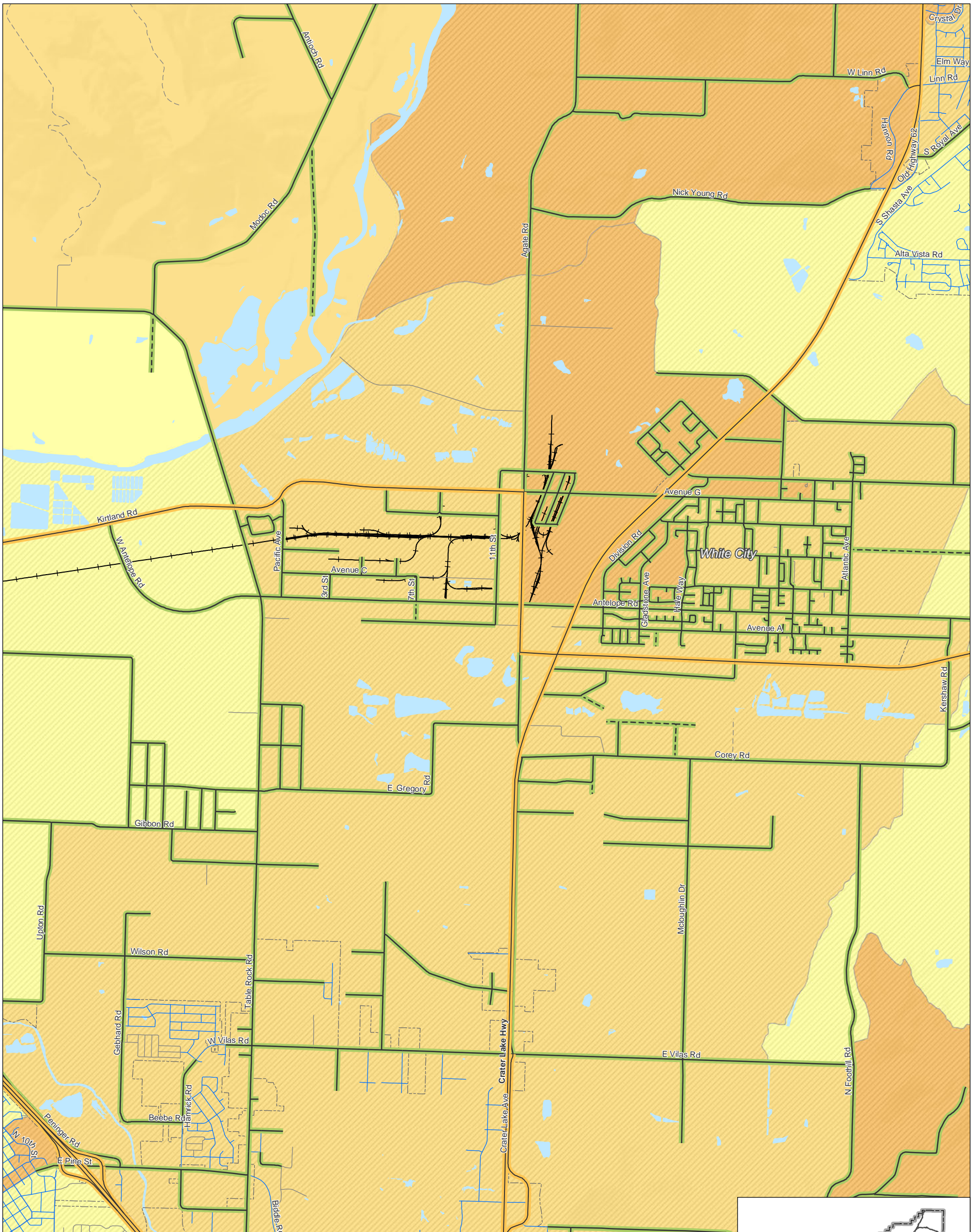
- City Boundaries
- County Boundary
- Middle Rogue MPO
- Rogue Valley MPO



**Non-white Population by Block Group
Jackson County, OR**

**Figure
26D**

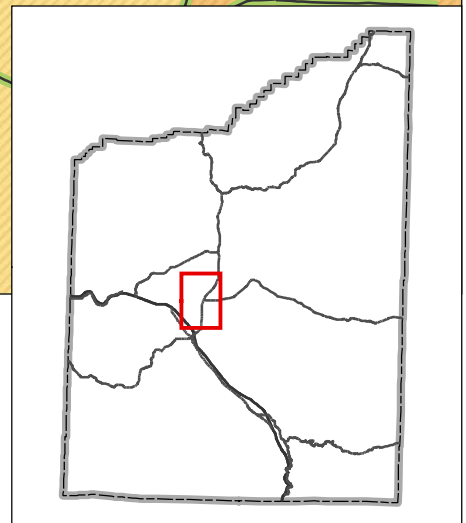
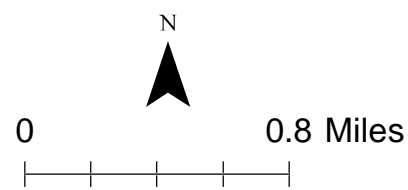
N:\Projects\02-043 KAI Jackson County TSP\GIS\MapDocs\panel1\pdfs\figure 26 - non-white population.mxd - cbox:see - 12:11 PM 5/8/2015



Percent of Non-white Population

- 0% - 6%
- 7% - 15%
- 16% - 24%
- 25% - 36%
- 37% - 52%

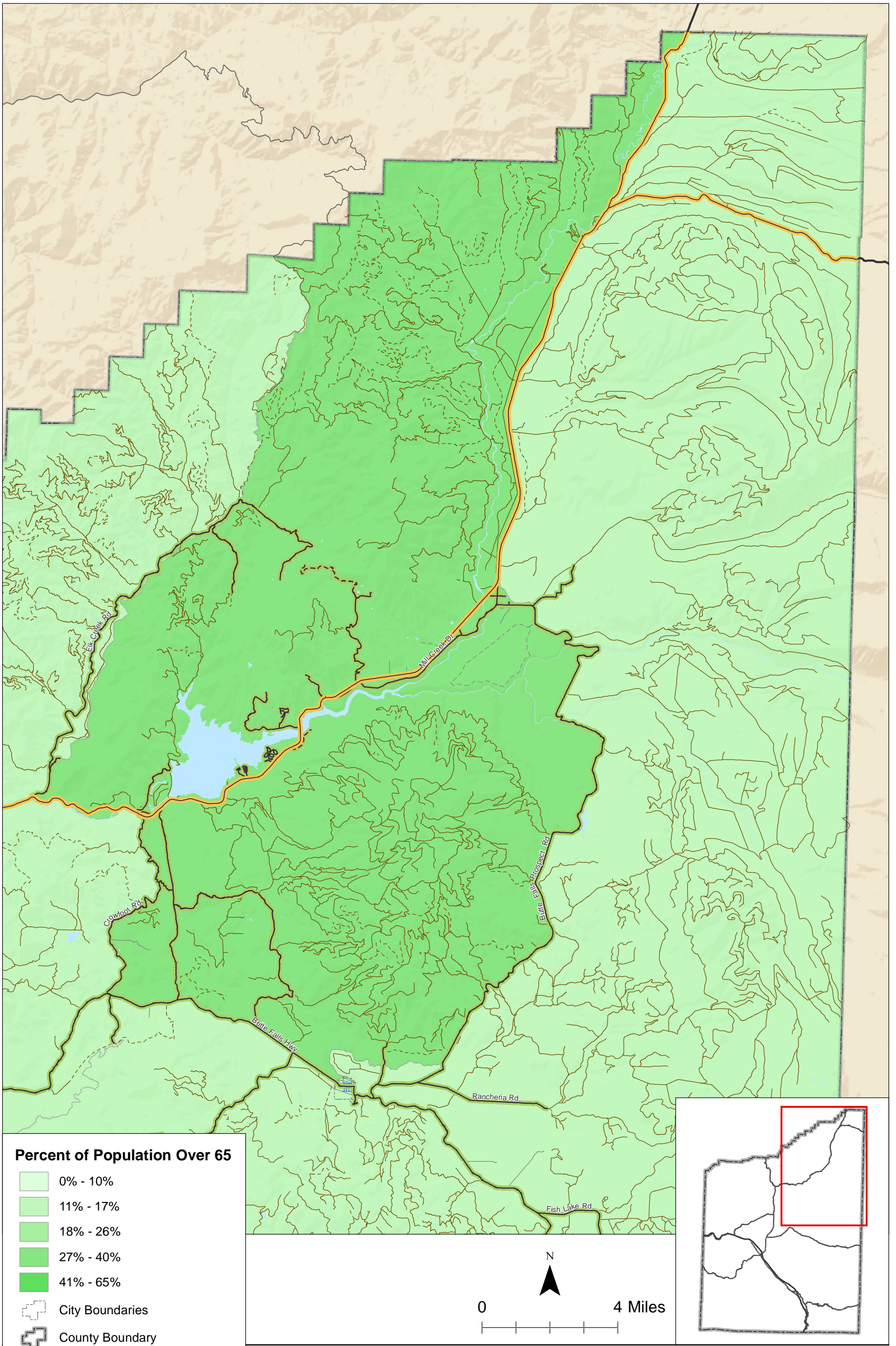
- City Boundaries
- County Boundary
- Middle Rogue MPO
- Rogue Valley MPO



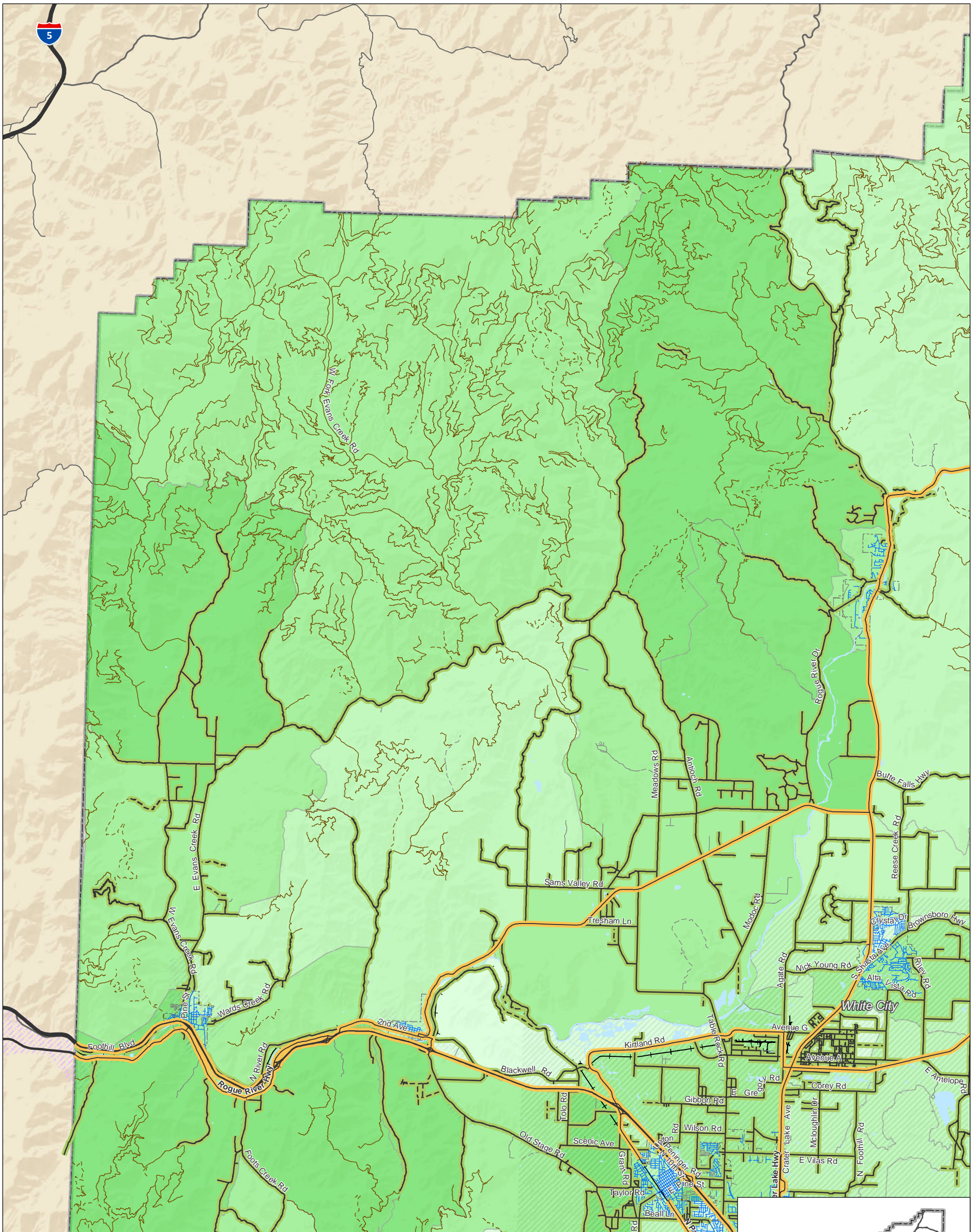
**Non-white Population by Block Group
Jackson County, OR**

**Figure
26E**

N:\Projects\02-043 KAI Jackson County TSP\GIS\MapDocs\panel\update\figure 26 - non-white population.mxd - cbox:see - 12:11 PM 5/8/2015



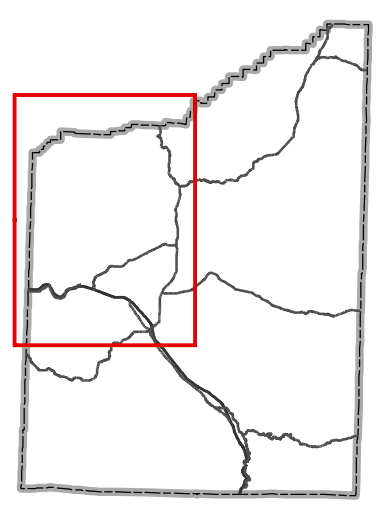
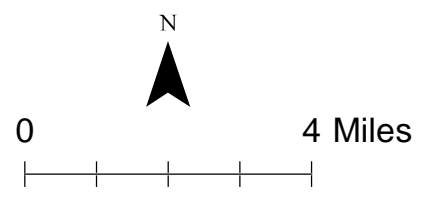
N:\Projects\02-043 KAI Jackson County TSP\GIS\MapDocs\panel\update\figure 27 - over 65.mxd - c:\vssee - 12:14 PM 5/6/2015



Percent of Population Over 65

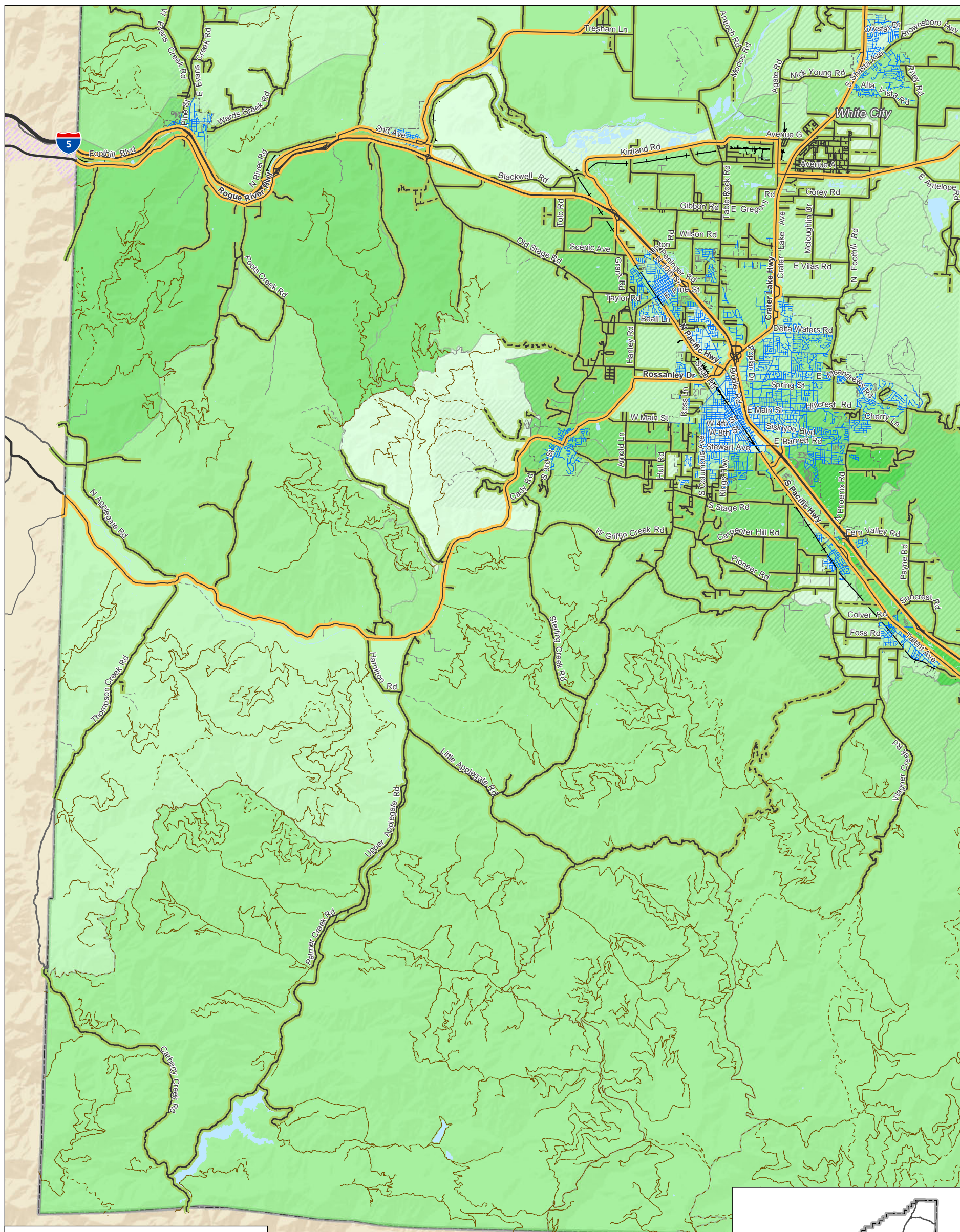
- 0% - 10%
- 11% - 17%
- 18% - 26%
- 27% - 40%
- 41% - 65%

- City Boundaries
- County Boundary
- Middle Rogue MPO
- Rogue Valley MPO



**Population Over 65 by Block Group
Jackson County, OR**

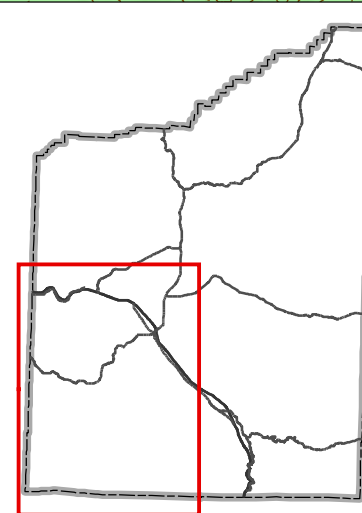
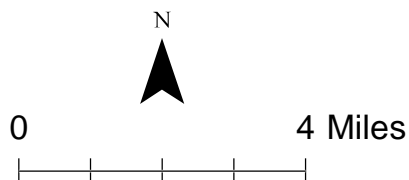
**Figure
27B**



Percent of Population Over 65

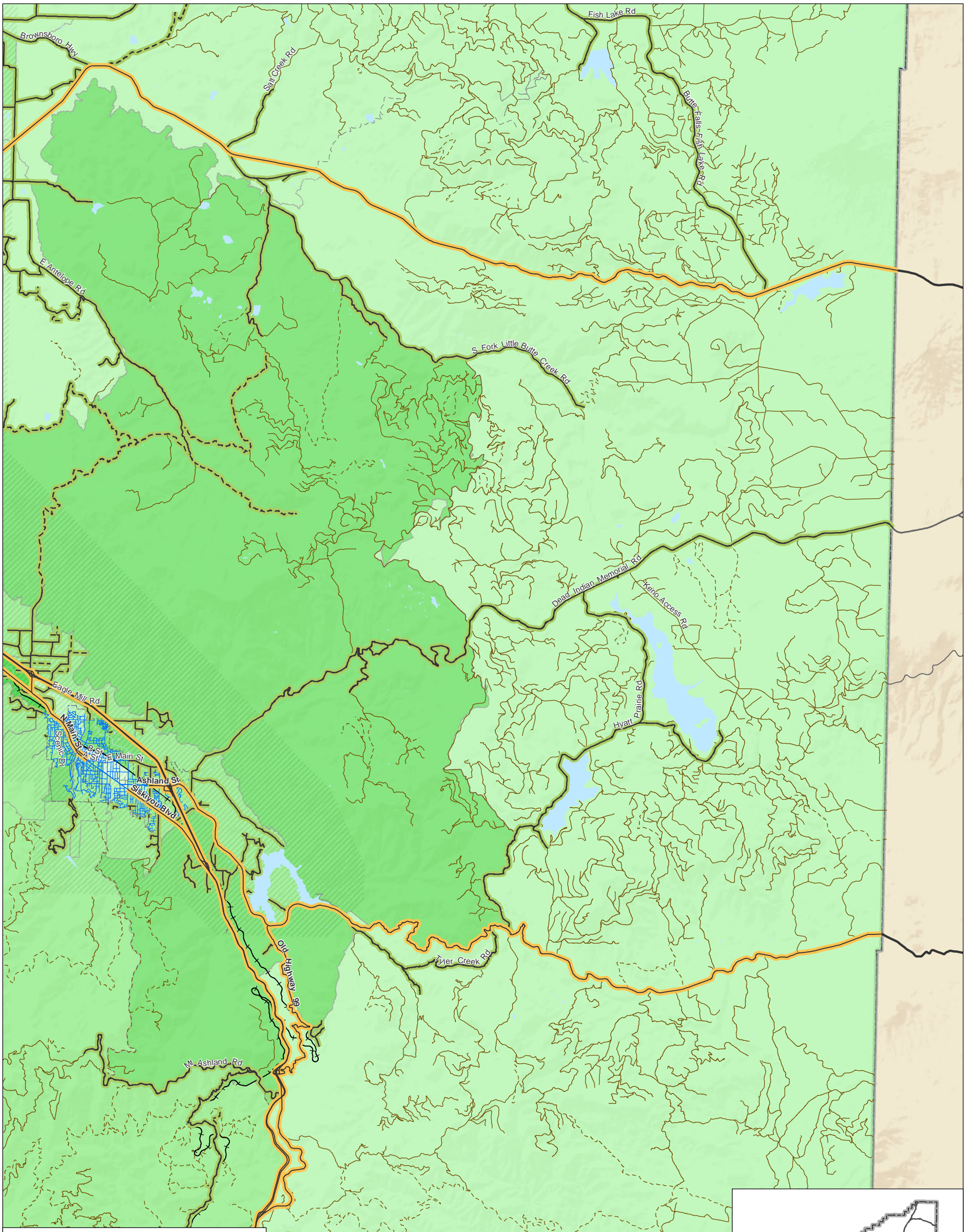
- 0% - 10%
- 11% - 17%
- 18% - 26%
- 27% - 40%
- 41% - 65%

- City Boundaries
- County Boundary
- Middle Rogue MPO
- Rogue Valley MPO



**Population Over 65 by Block Group
Jackson County, OR**

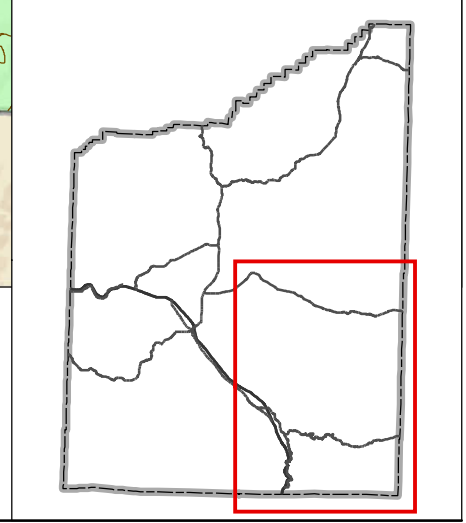
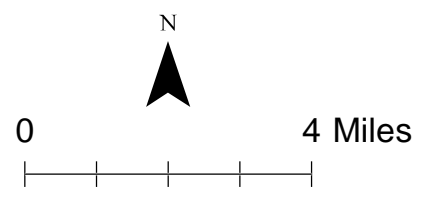
**Figure
27C**



Percent of Population Over 65

- 0% - 10%
- 11% - 17%
- 18% - 26%
- 27% - 40%
- 41% - 65%

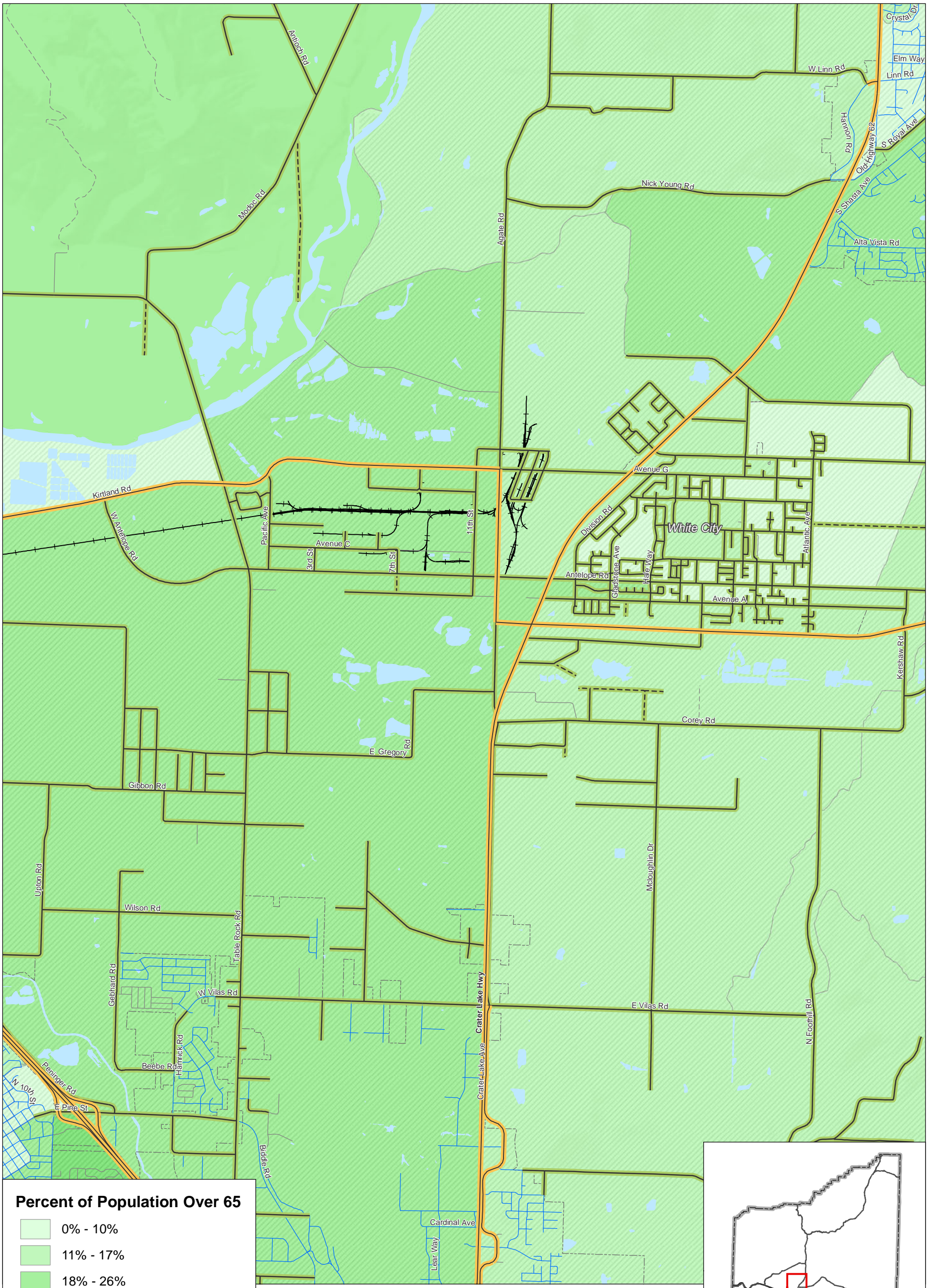
- City Boundaries
- County Boundary
- Middle Rogue MPO
- Rogue Valley MPO



**Population Over 65 by Block Group
Jackson County, OR**

**Figure
27D**

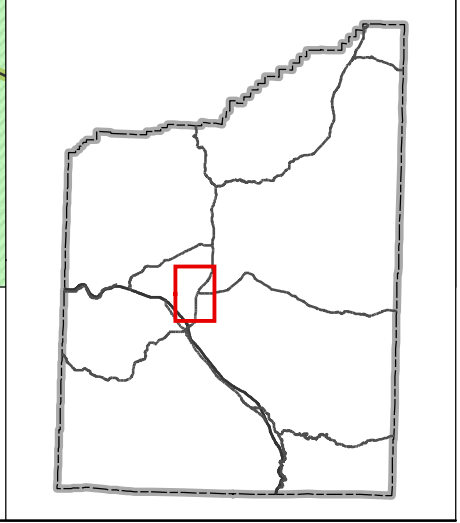
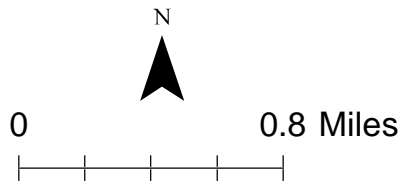
N:\Projects\02-043 KAI Jackson County TSP\GIS\MapDocs\panel\update\figure 27 - over 65.mxd - c:\vsese - 12:14 PM 5/8/2015



Percent of Population Over 65

- 0% - 10%
- 11% - 17%
- 18% - 26%
- 27% - 40%
- 41% - 65%

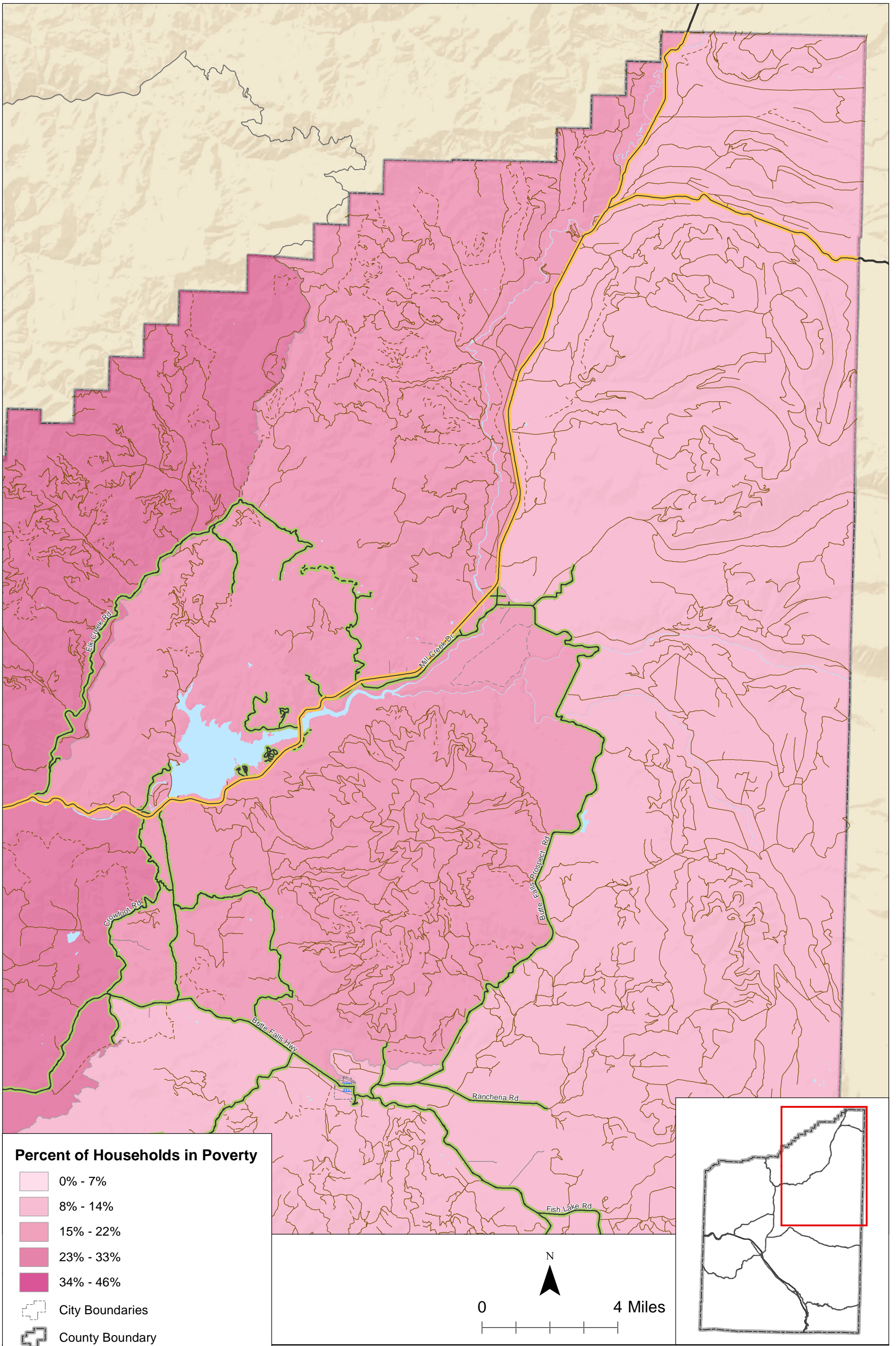
- City Boundaries
- County Boundary
- Middle Rogue MPO
- Rogue Valley MPO



**Population Over 65 by Block Group
Jackson County, OR**

**Figure
27E**

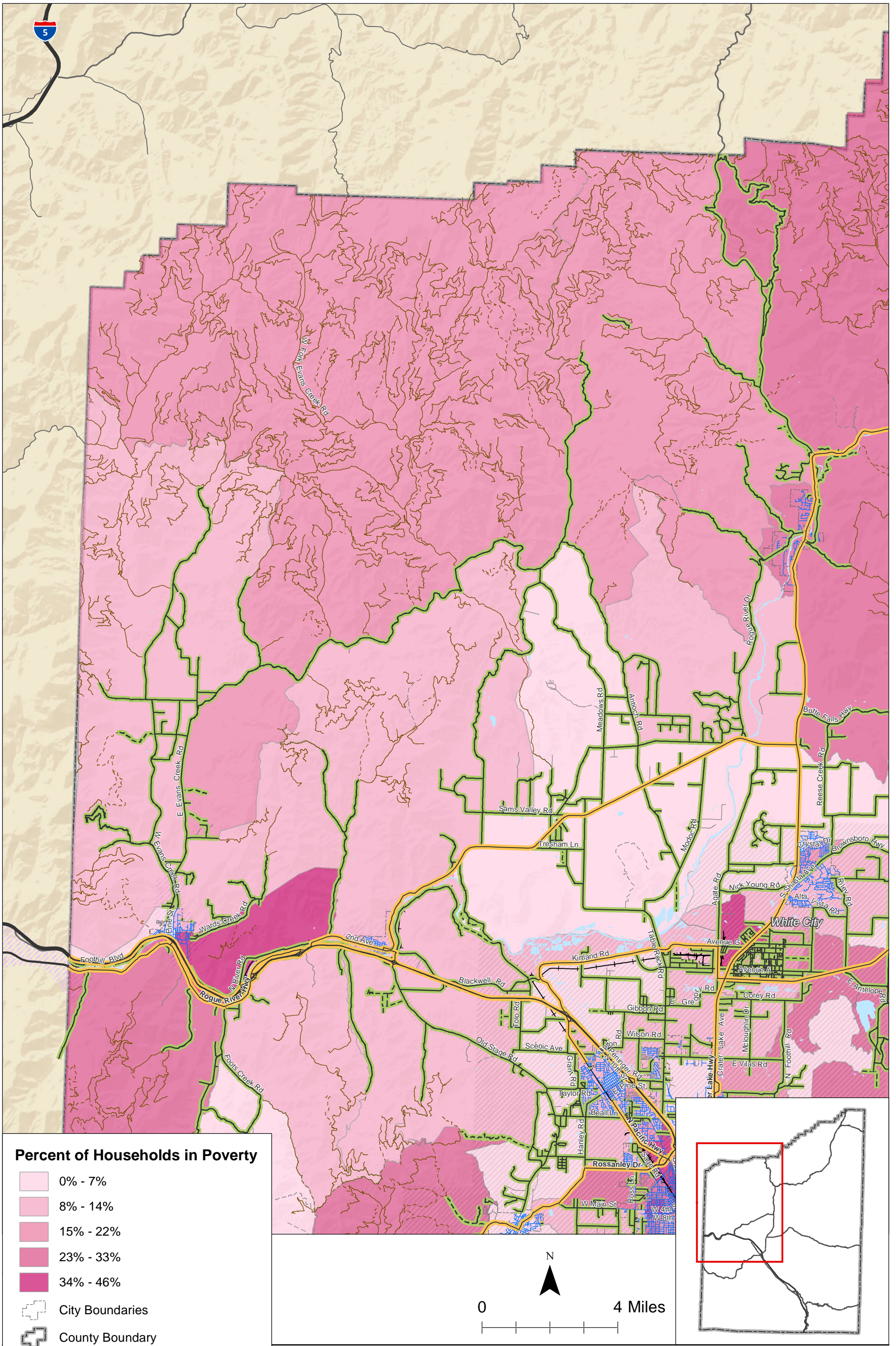
N:\Projects\02-043 KAI Jackson County TSP\GIS\MapDocs\panel\update\figure 27 - over 65.mxd - c:\vssee - 12:15 PM 5/6/2015



Households Below Poverty by Block Group
Jackson County, OR

Figure
28A

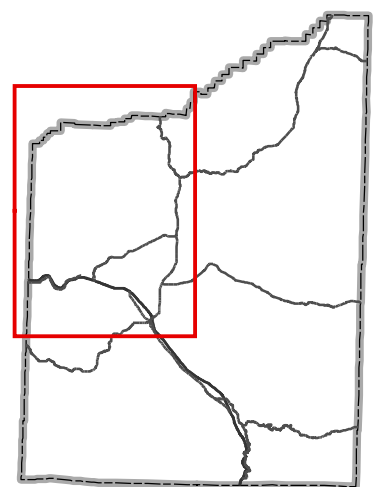
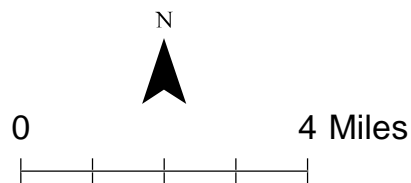
N:\Projects\02-043 KAI Jackson County TSP\GIS\MapDocs\panel1\pdfs\figure 28 - hh in poverty.mxd - cdoxsee - 12:17 PM 5/8/2015



Percent of Households in Poverty

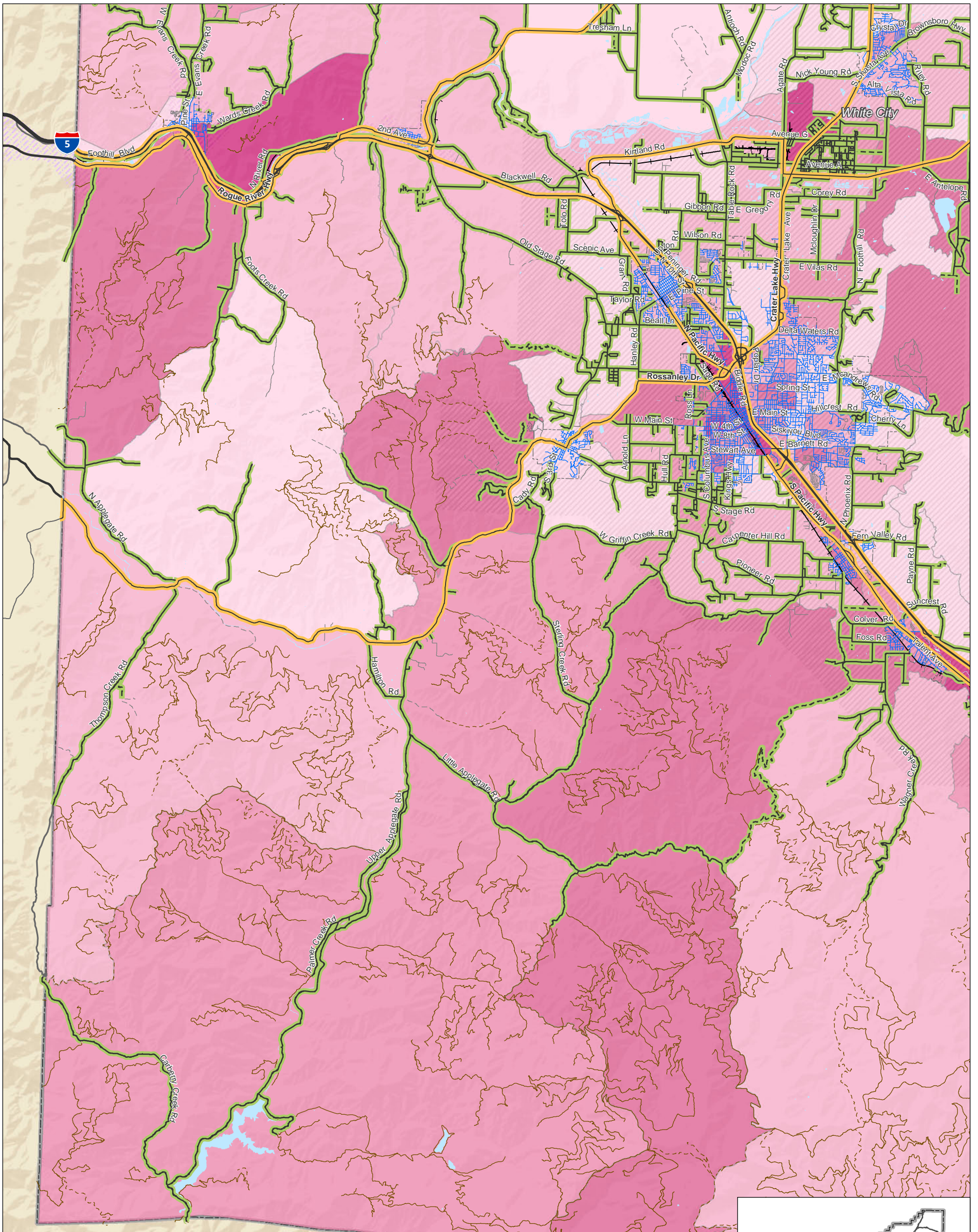
- 0% - 7%
- 8% - 14%
- 15% - 22%
- 23% - 33%
- 34% - 46%

- City Boundaries
- County Boundary
- Middle Rogue MPO
- Rogue Valley MPO



**Households Below Poverty by Block Group
Jackson County, OR**

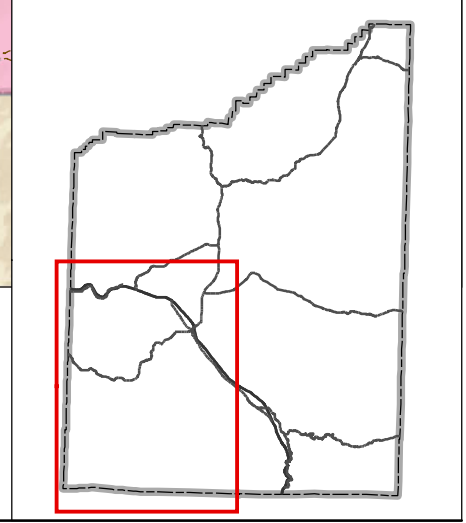
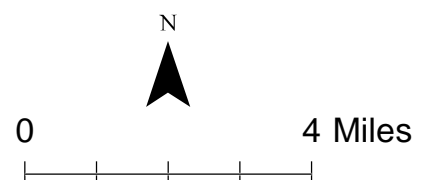
**Figure
28B**



Percent of Households in Poverty

- 0% - 7%
- 8% - 14%
- 15% - 22%
- 23% - 33%
- 34% - 46%

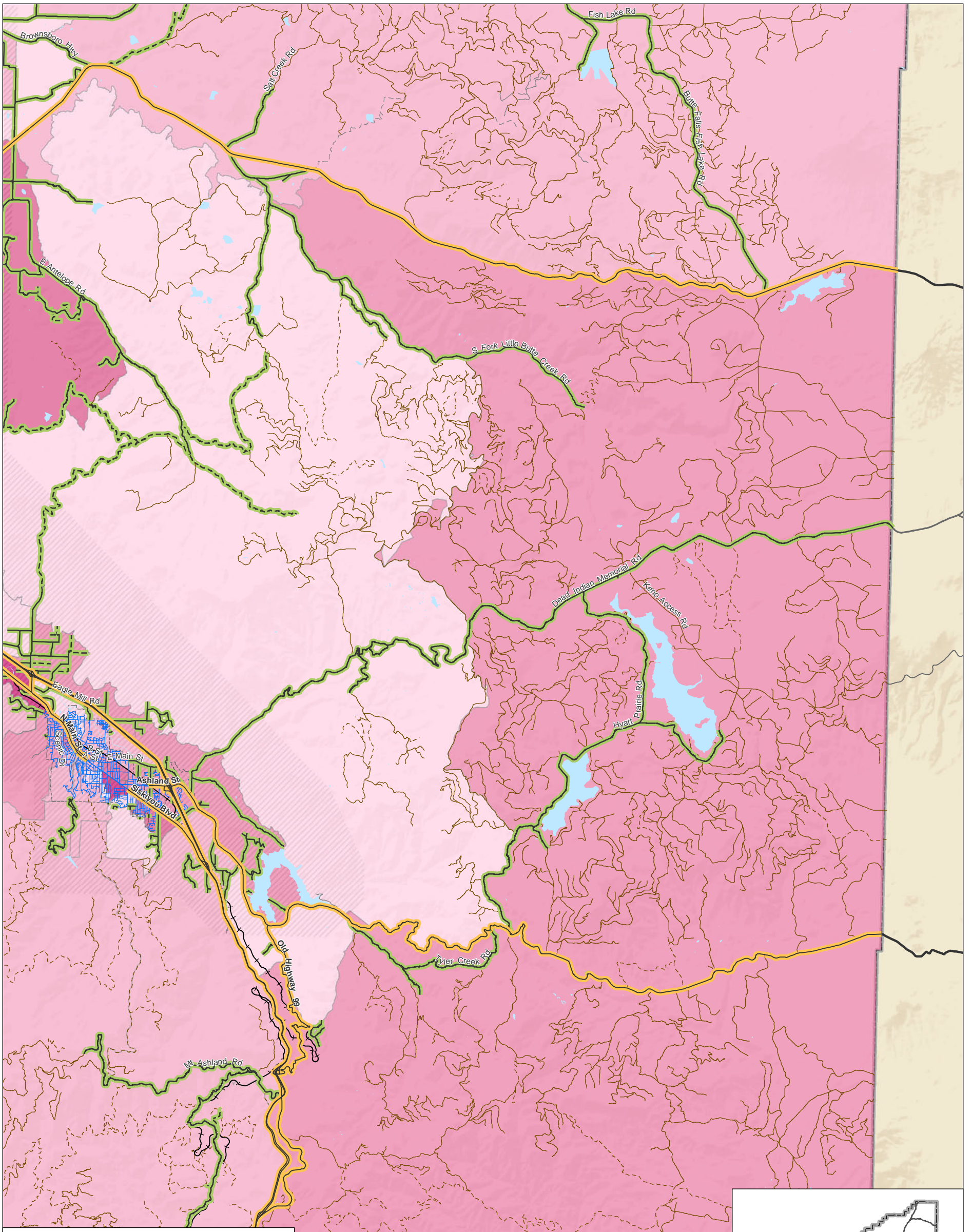
- City Boundaries
- County Boundary
- Middle Rogue MPO
- Rogue Valley MPO



**Households Below Poverty by Block Group
Jackson County, OR**

**Figure
28C**

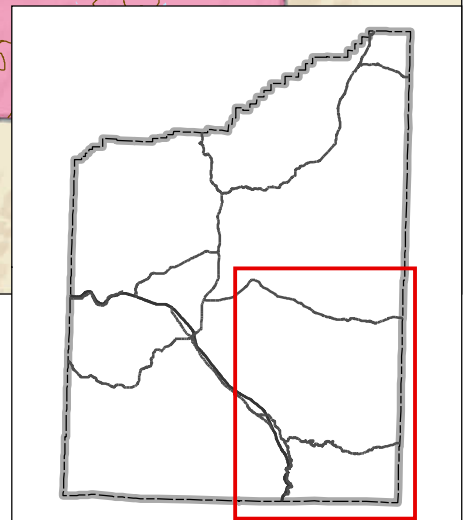
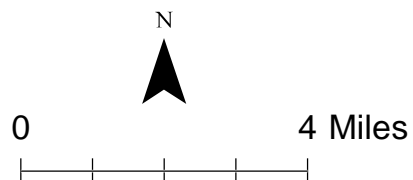
N:\Projects\02-043 KAI Jackson County TSP\GIS\MapDocs\panel1\update\figure 28 - hh in poverty.mxd - c:\xese - 12:18 PM 5/8/2015



Percent of Households in Poverty

- 0% - 7%
- 8% - 14%
- 15% - 22%
- 23% - 33%
- 34% - 46%

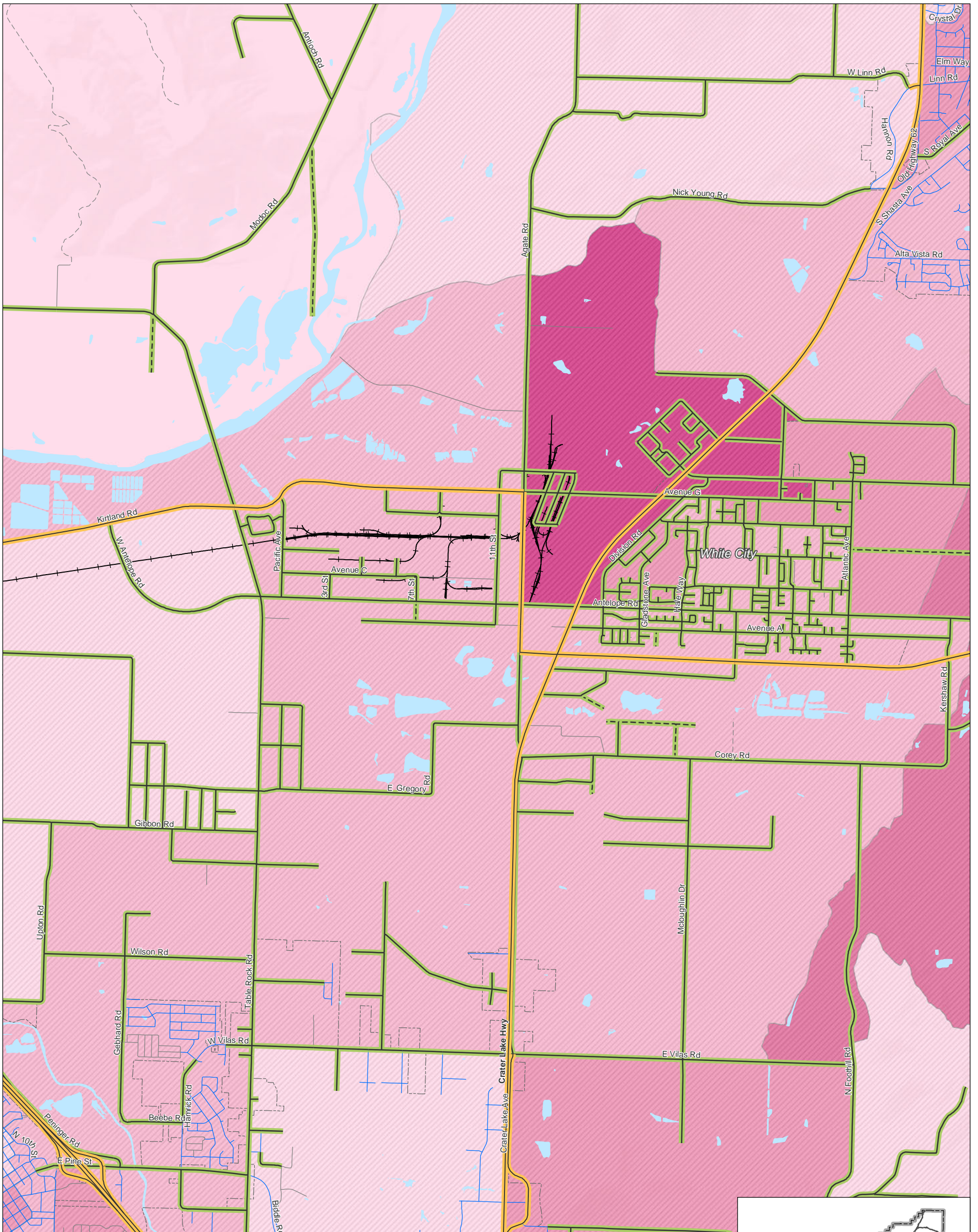
- City Boundaries
- County Boundary
- Middle Rogue MPO
- Rogue Valley MPO



**Households Below Poverty by Block Group
Jackson County, OR**

**Figure
28D**

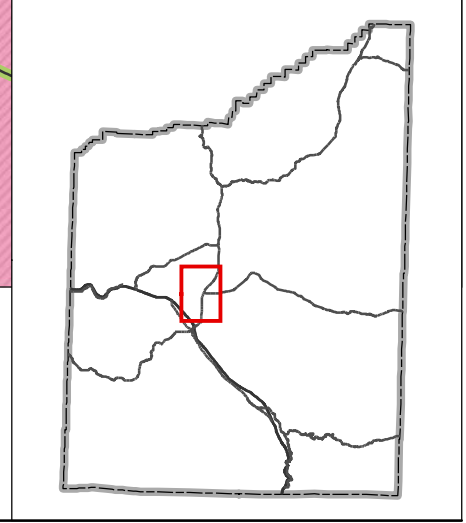
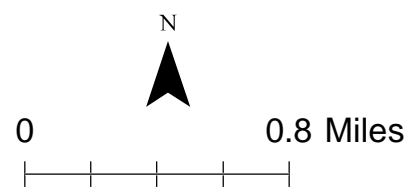
N:\Projects\02-043 KAI Jackson County TSP\GIS\MapDocs\panel\update\figure 28 - hh in poverty.mxd - cdoxsee - 12:18 PM 5/8/2015



Percent of Households in Poverty

- 0% - 7%
- 8% - 14%
- 15% - 22%
- 23% - 33%
- 34% - 46%

- City Boundaries
- County Boundary
- Middle Rogue MPO
- Rogue Valley MPO



**Households Below Poverty by Block Group
Jackson County, OR**

**Figure
28E**

N:\Projects\02-043 KAI Jackson County TSP\GIS\MapDocs\panel\update\figure 28 - hh in poverty.mxd - cdoxsee - 12:18 PM 5/8/2015