



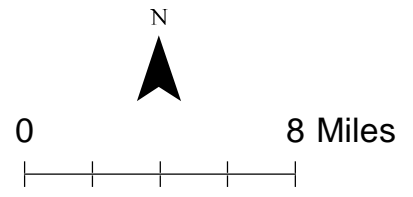


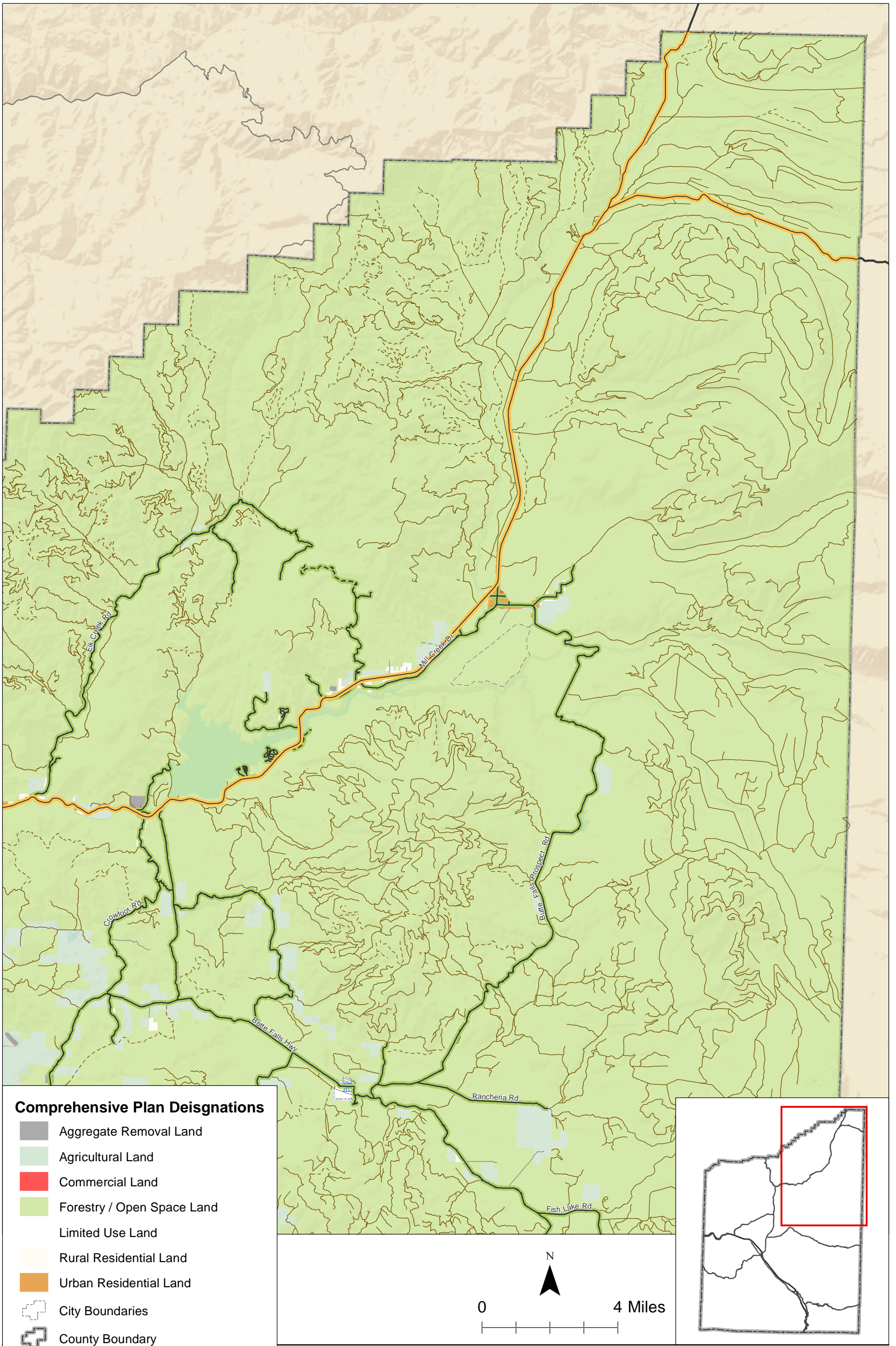
H:\profiles\18018 - Jackson County TSP Update\GIS\TM2_Inventory\Figures\01_Study Area.mxd - 4:18 PM 5/8/2015

-  City Boundaries
-  County Boundary
-  Middle Rogue MPO
-  Rogue Valley MPO



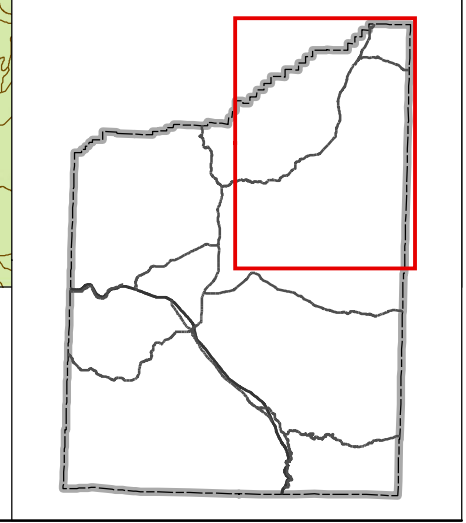
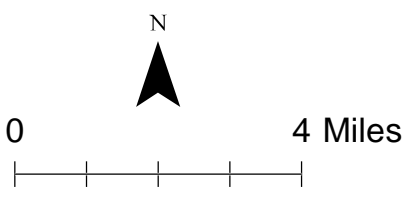
**Study Area
Jackson County, OR**

**Figure
1**



Comprehensive Plan Designations

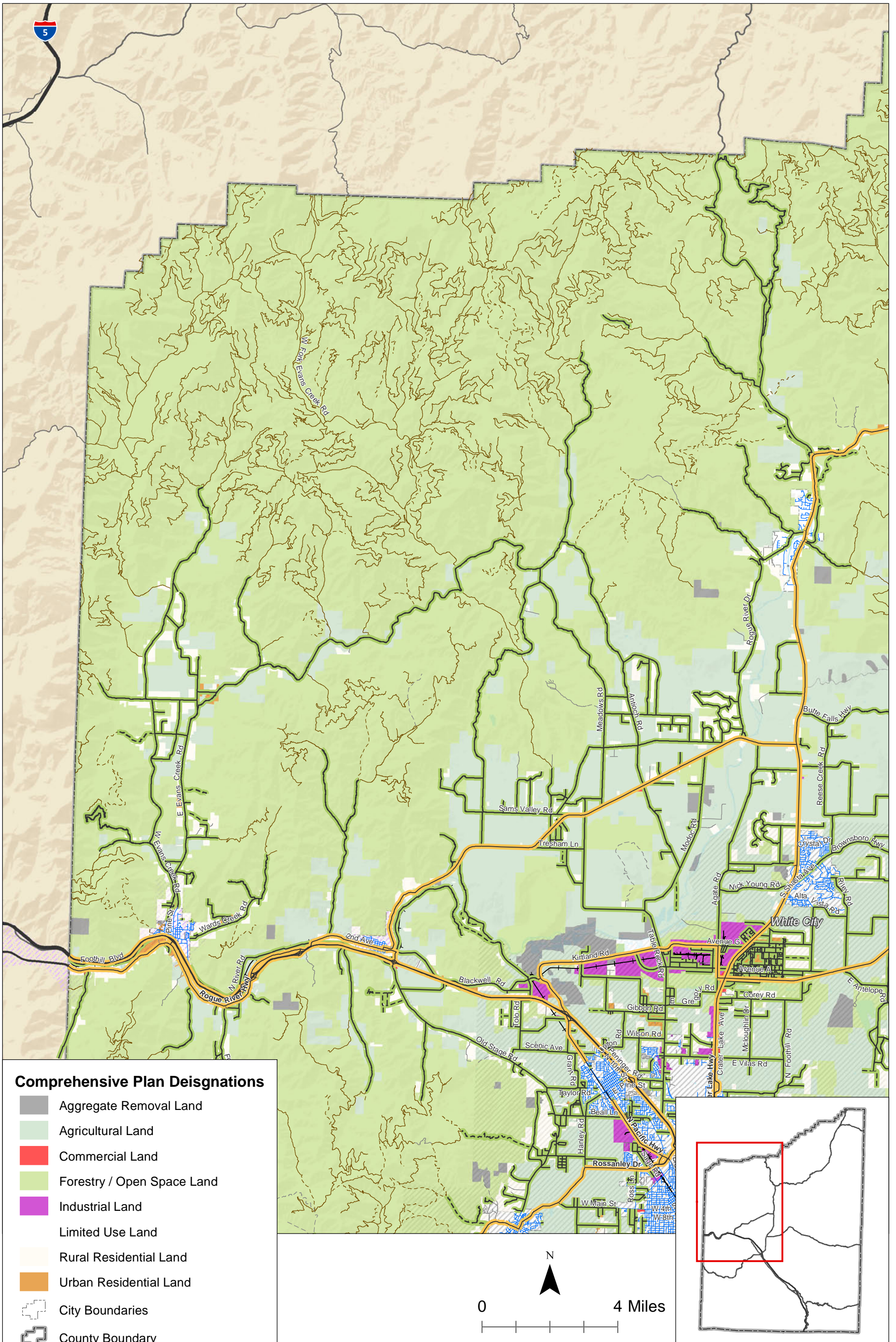
- Aggregate Removal Land
- Agricultural Land
- Commercial Land
- Forestry / Open Space Land
- Limited Use Land
- Rural Residential Land
- Urban Residential Land
- City Boundaries
- County Boundary
- Middle Rogue MPO
- Rogue Valley MPO



**Comprehensive Plan Designations
Jackson County, OR**

**Figure
2A**

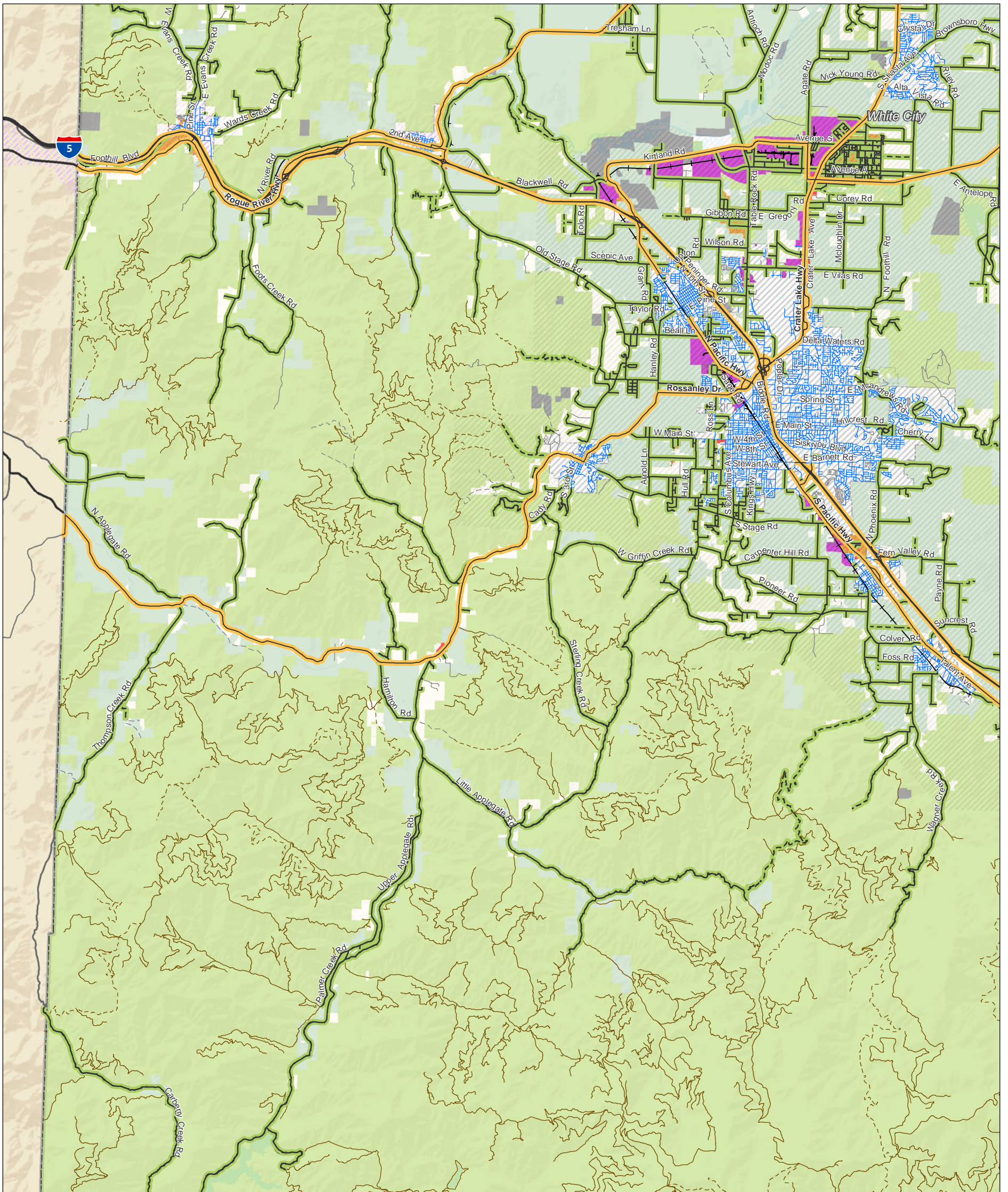
N:\Projects\02-043 KAI Jackson County TSP\GIS\MapDocs\panel1\pdr\figure 2 - CompPlan.mxd - cdx\see - 10:38 AM 5/8/2015



**Comprehensive Plan Designations
Jackson County, OR**

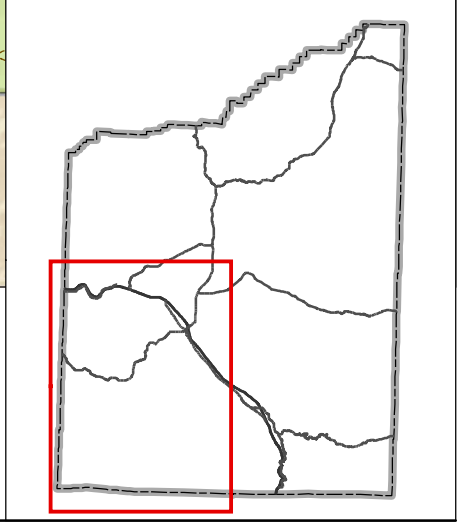
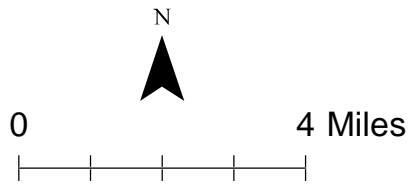
**Figure
2B**

M:\Projects\02-043 KAI Jackson County TSP\GIS\MapDocs\panel1\pdx\figure 2 - CompPlan.mxd - cdx\see - 10:38 AM 5/8/2015



Comprehensive Plan Designations

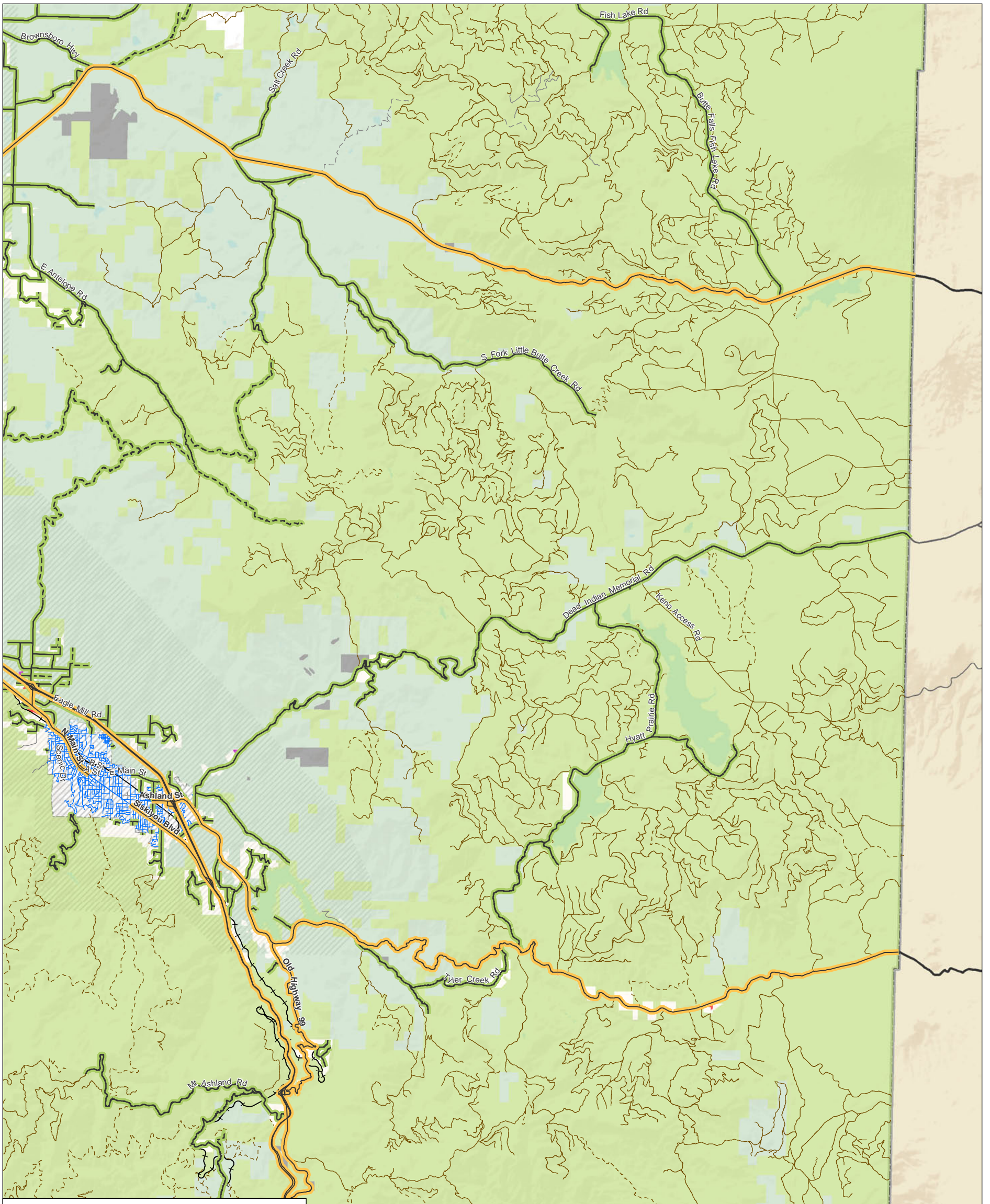
- Aggregate Removal Land
- Agricultural Land
- Commercial Land
- Forestry / Open Space Land
- Industrial Land
- Limited Use Land
- Rural Residential Land
- Urban Residential Land
- City Boundaries
- County Boundary
- Middle Rogue MPO
- Rogue Valley MPO



**Comprehensive Plan Designations
Jackson County, OR**

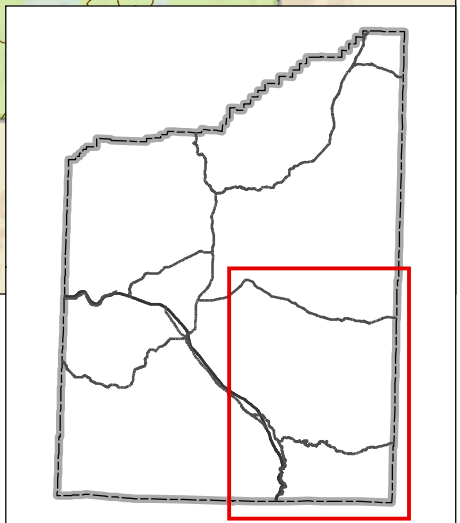
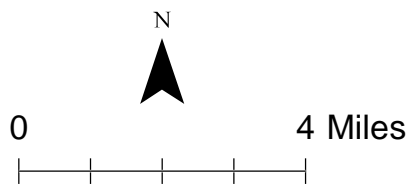
**Figure
2C**

M:\Projects\02-043 KAI Jackson County TSP\GIS\MapDocs\panel1\pdx\figure 2 - CompPlan.mxd - 10:38 AM 5/8/2015



Comprehensive Plan Designations

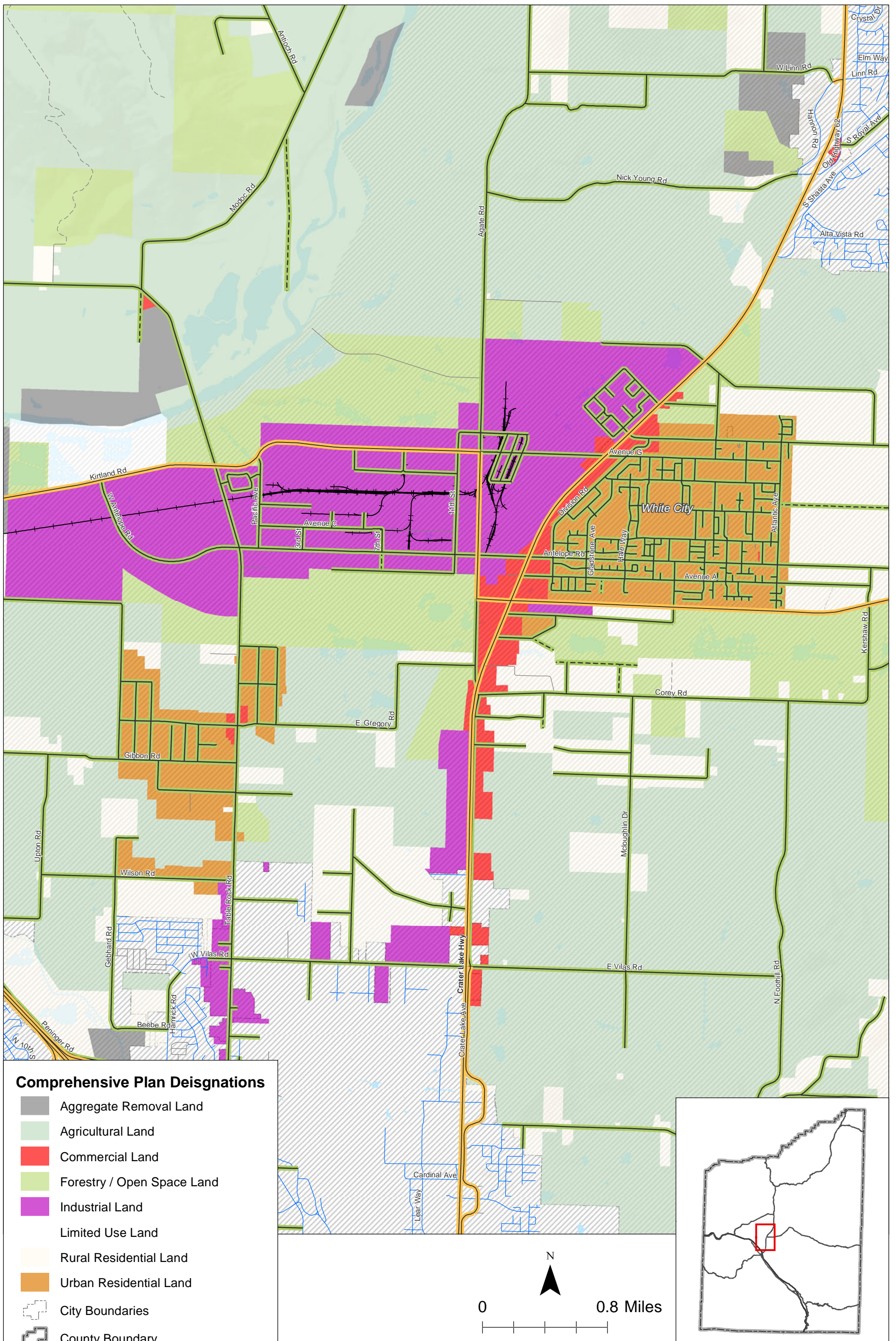
- Aggregate Removal Land
- Agricultural Land
- Commercial Land
- Forestry / Open Space Land
- Industrial Land
- Rural Residential Land
- Urban Residential Land
- City Boundaries
- County Boundary
- Middle Rogue MPO
- Rogue Valley MPO



**Comprehensive Plan Designations
Jackson County, OR**

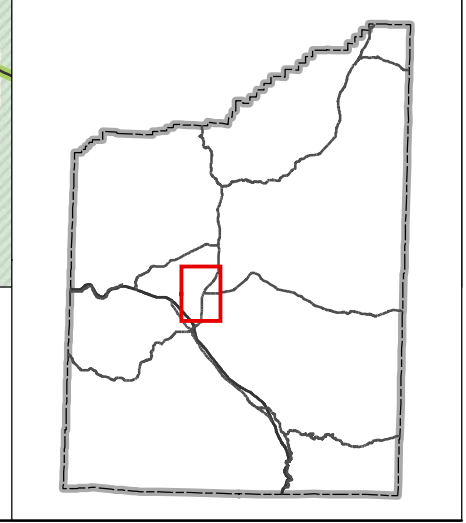
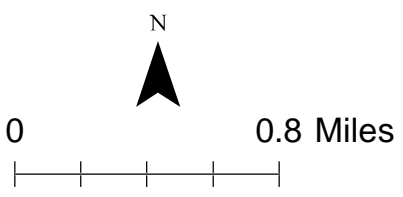
**Figure
2D**

N:\Projects\02-043 KAI Jackson County TSP\GIS\MapDocs\panel1\update\figure 2 - CompPlan.mxd - cdxaxee - 10:38 AM 5/8/2015



Comprehensive Plan Designations

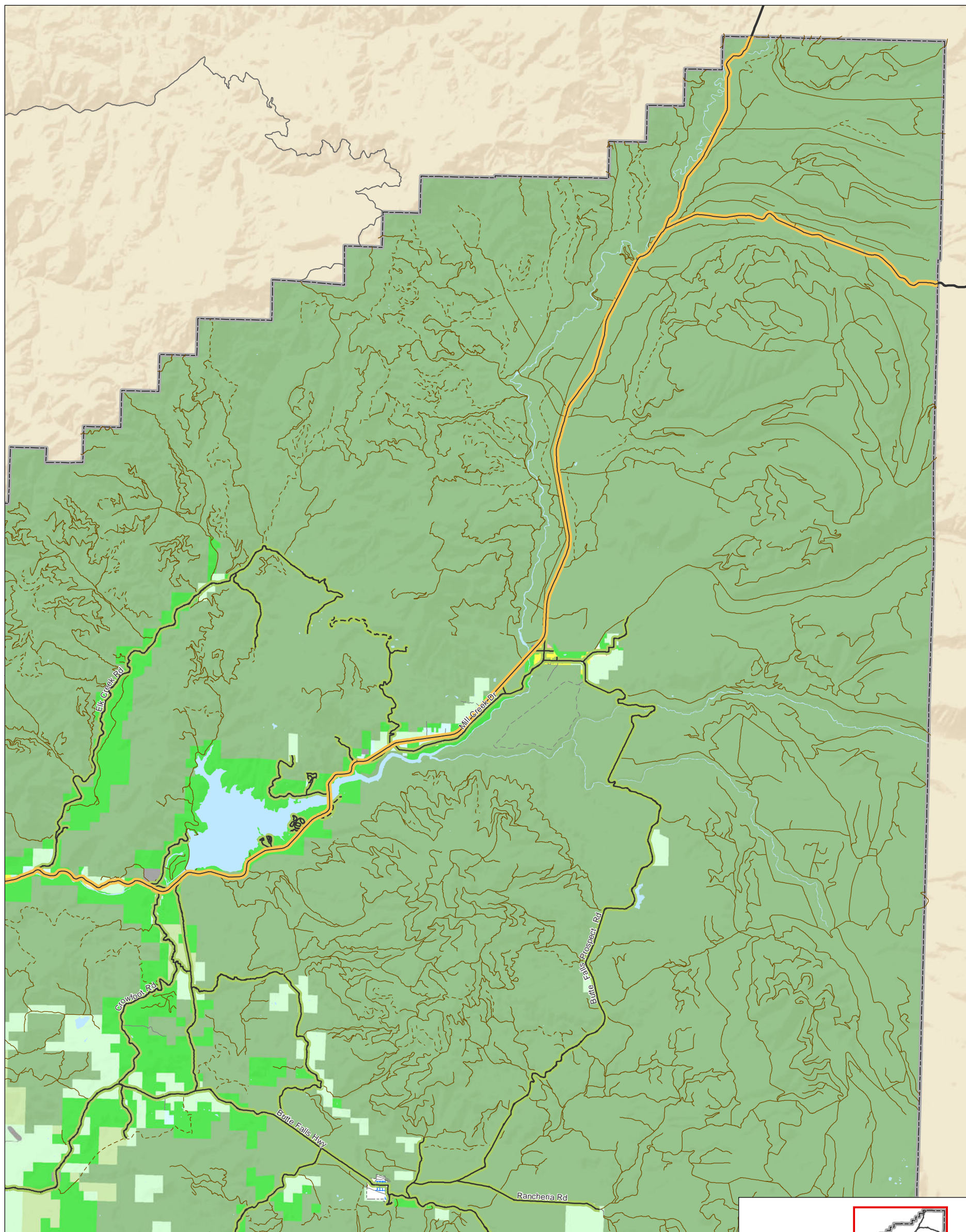
- Aggregate Removal Land
- Agricultural Land
- Commercial Land
- Forestry / Open Space Land
- Industrial Land
- Limited Use Land
- Rural Residential Land
- Urban Residential Land
- City Boundaries
- County Boundary
- Middle Rogue MPO
- Rogue Valley MPO

















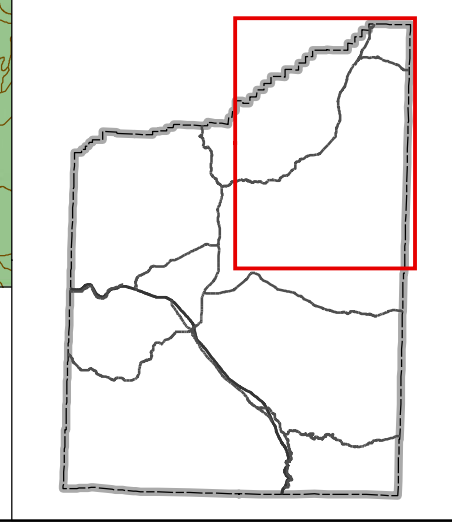
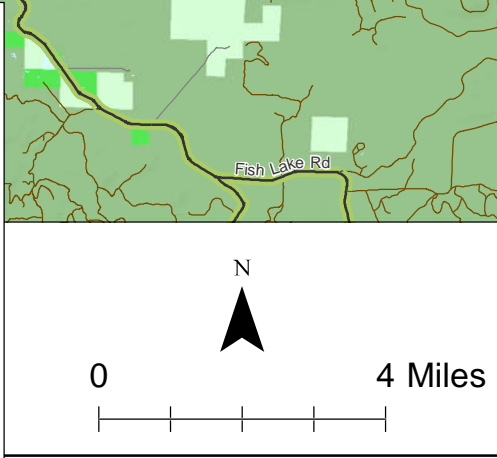
**Comprehensive Plan Designations
Jackson County, OR**

**Figure
2E**

N:\Projects\02-043 KAI Jackson County TSP\GIS\MapDocs\panel1\update\figure 2 - CompPlan.mxd - cdxsee - 10:38 AM 5/8/2015



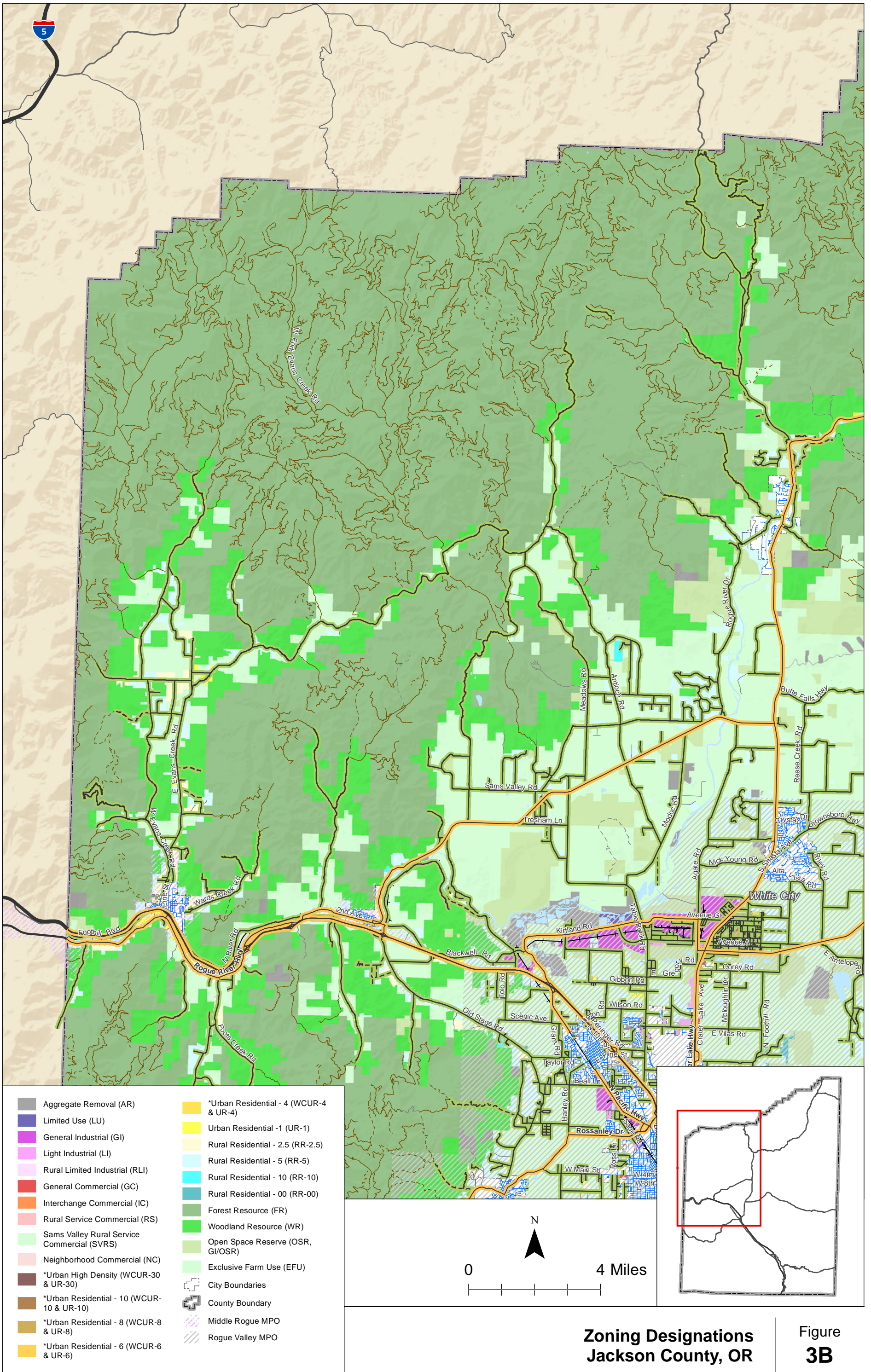
 Aggregate Removal (AR)	 City Boundaries
 Limited Use (LU)	 County Boundary
 Rural Service Commercial (RS)	 Middle Rogue MPO
 Urban Residential -1 (UR-1)	 Rogue Valley MPO
 Rural Residential - 2.5 (RR-2.5)	
 Rural Residential - 5 (RR-5)	
 Forest Resource (FR)	
 Woodland Resource (WR)	
 Open Space Reserve (OSR, GI/OSR)	
 Exclusive Farm Use (EFU)	



**Zoning Designations
Jackson County, OR**

**Figure
3A**

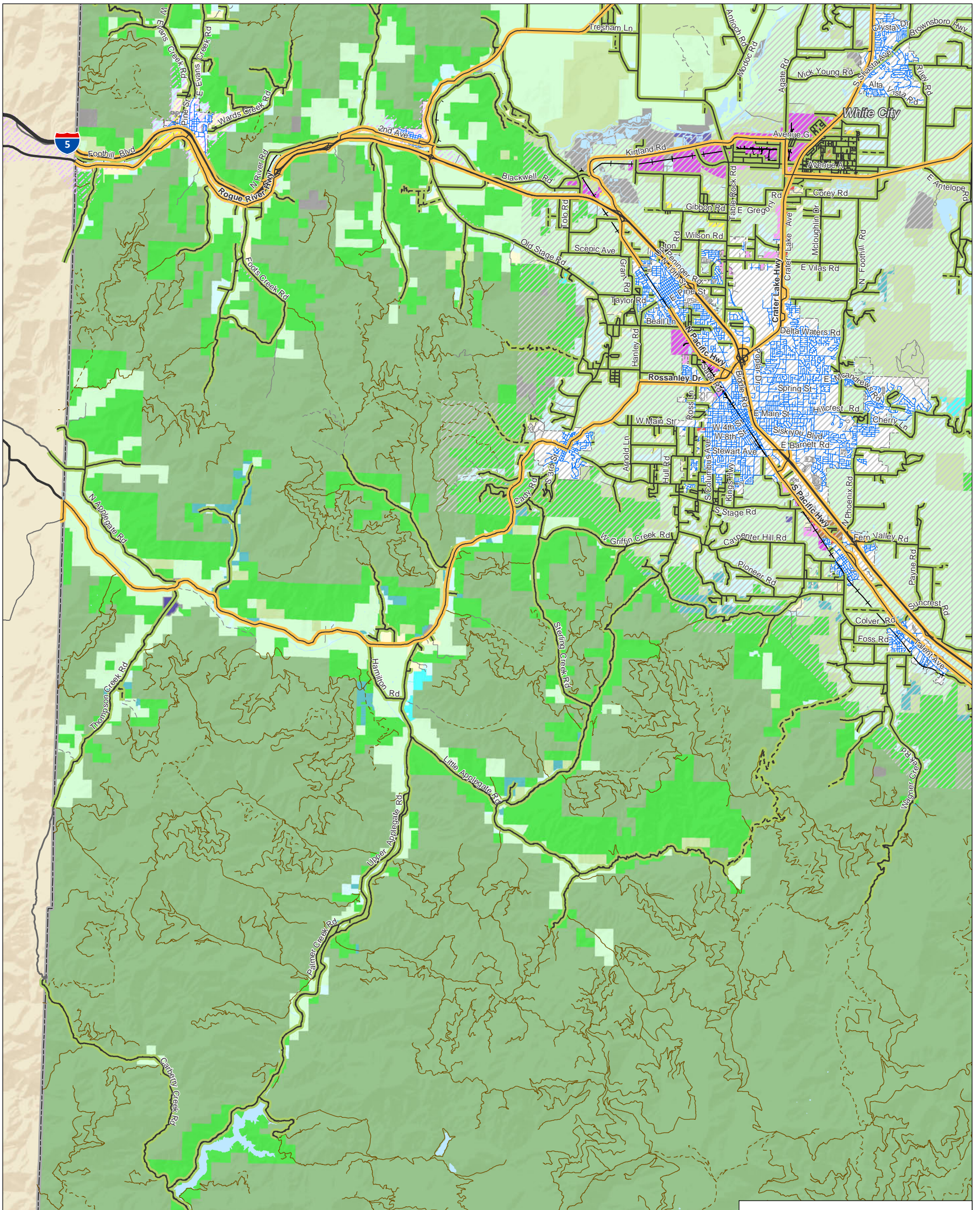
N:\Projects\02-043 KAI Jackson County TSP\GIS\MapDocs\panel1\pdate\figure 3 - zoning.mxd - cdb\ese - 10:45 AM 5/8/2015



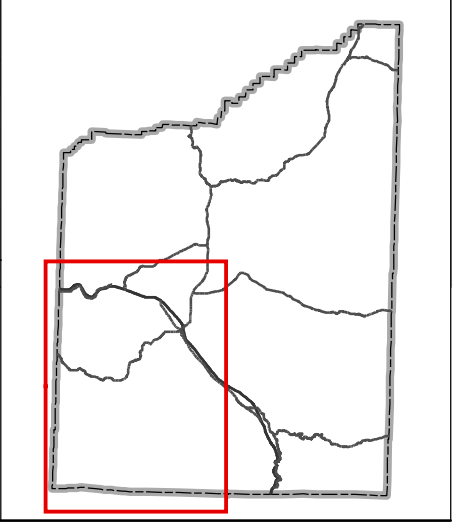
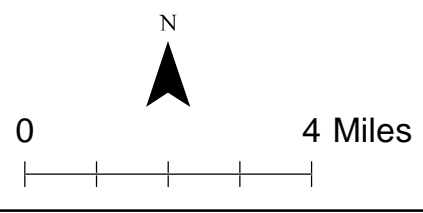
N:\Projects\02-043 KAI Jackson County TSP\GIS\MapDocs\panel\U\pdate\figure 3 - zoning.mxd - cobseee - 10:45 AM 5/8/2015

**Zoning Designations
Jackson County, OR**

**Figure
3B**



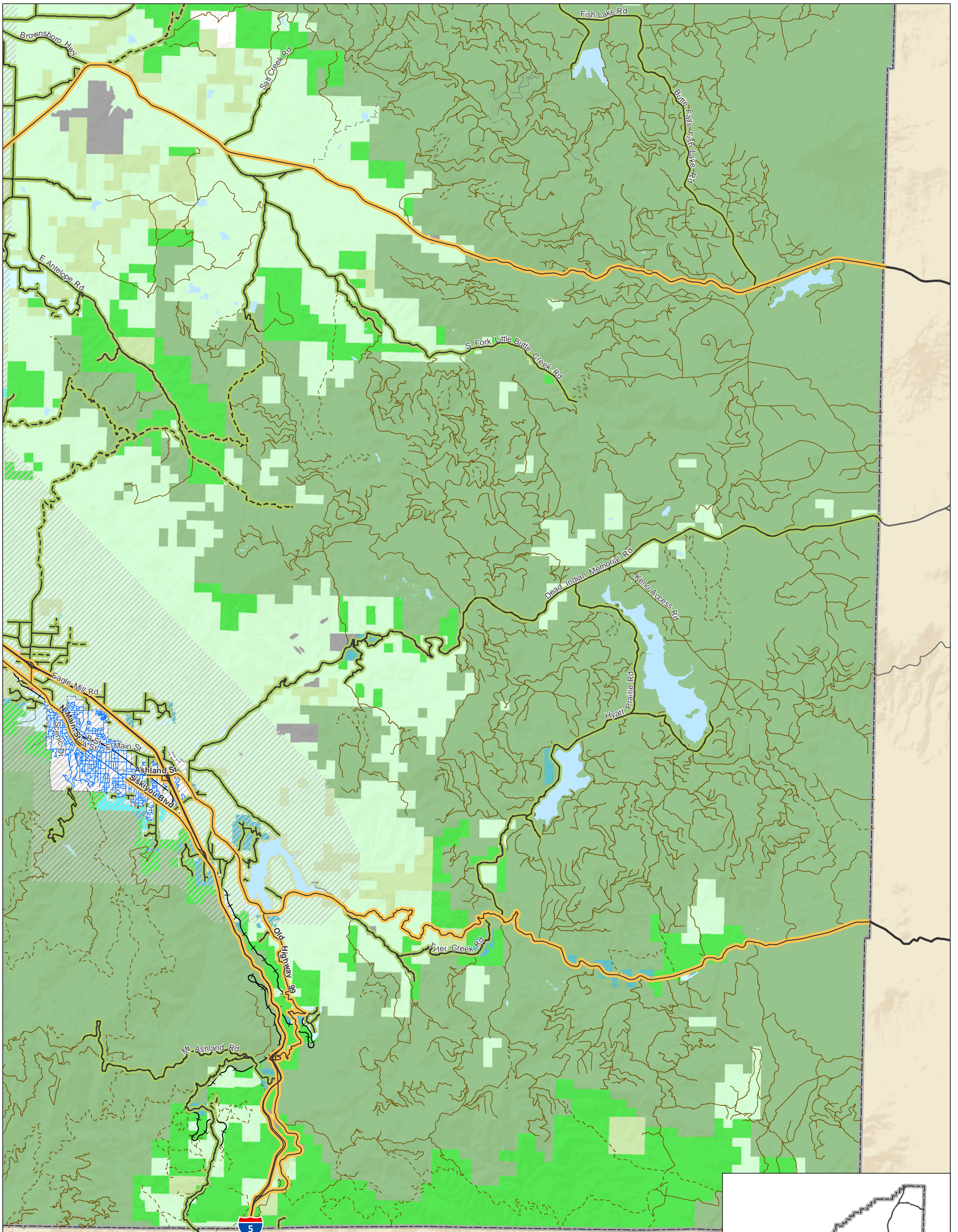
- | | |
|---|--|
| <ul style="list-style-type: none"> Aggregate Removal (AR) Limited Use (LU) General Industrial (GI) Light Industrial (LI) Rural Limited Industrial (RLI) General Commercial (GC) Interchange Commercial (IC) Rural Service Commercial (RS) Applegate Rural Service Commercial (ARS) Ruch Rural Service Commercial (RRS) Neighborhood Commercial (NC) *Urban High Density (WCUR-30 & UR-30) *Urban Residential - 10 (WCUR-10 & UR-10) *Urban Residential - 8 (WCUR-8 & UR-8) *Urban Residential - 6 (WCUR-6 & UR-6) | <ul style="list-style-type: none"> *Urban Residential - 4 (WCUR-4 & UR-4) Urban Residential - 1 (UR-1) Rural Residential - 2.5 (RR-2.5) Rural Residential - 5 (RR-5) Applegate Rural Residential (RR-5(A)) Rural Residential - 10 (RR-10) Rural Residential - 00 (RR-00) Forest Resource (FR) Woodland Resource (WR) Open Space Reserve (OSR, GI/OSR) Exclusive Farm Use (EFU) City Boundaries County Boundary Middle Rogue MPO Rogue Valley MPO |
|---|--|



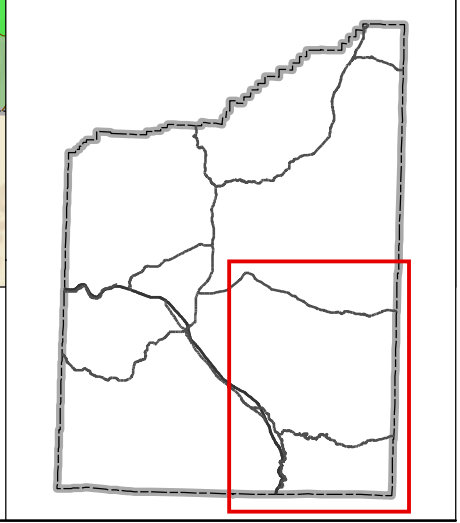
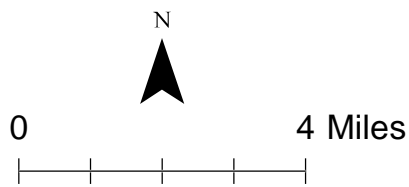
**Zoning Designations
Jackson County, OR**

**Figure
3C**

N:\Projects\02-043 KAI Jackson County TSP\GIS\MapDocs\panel\U\pdate\figure 3 - zoning.mxd - cdbesse - 10:45 AM 5/8/2015



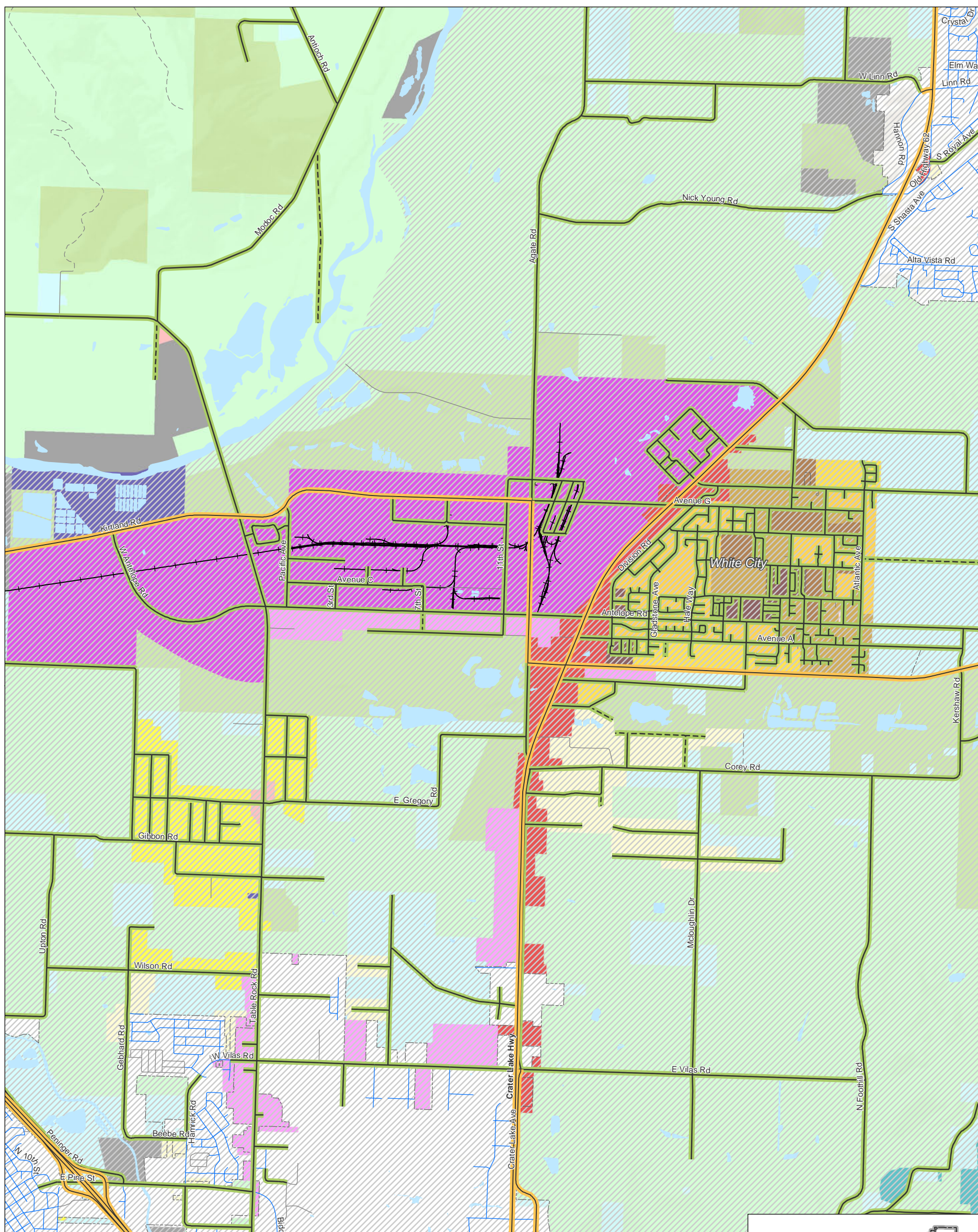
- | | |
|----------------------------------|----------------------------------|
| Aggregate Removal (AR) | Rural Residential - 00 (RR-00) |
| Light Industrial (LI) | Forest Resource (FR) |
| Rural Limited Industrial (RLI) | Woodland Resource (WR) |
| General Commercial (GC) | Open Space Reserve (OSR, GI/OSR) |
| Interchange Commercial (IC) | Exclusive Farm Use (EFU) |
| Rural Service Commercial (RS) | City Boundaries |
| Urban Residential -1 (UR-1) | County Boundary |
| Rural Residential - 2.5 (RR-2.5) | Middle Rogue MPO |
| Rural Residential - 5 (RR-5) | Rogue Valley MPO |
| Rural Residential - 10 (RR-10) | |



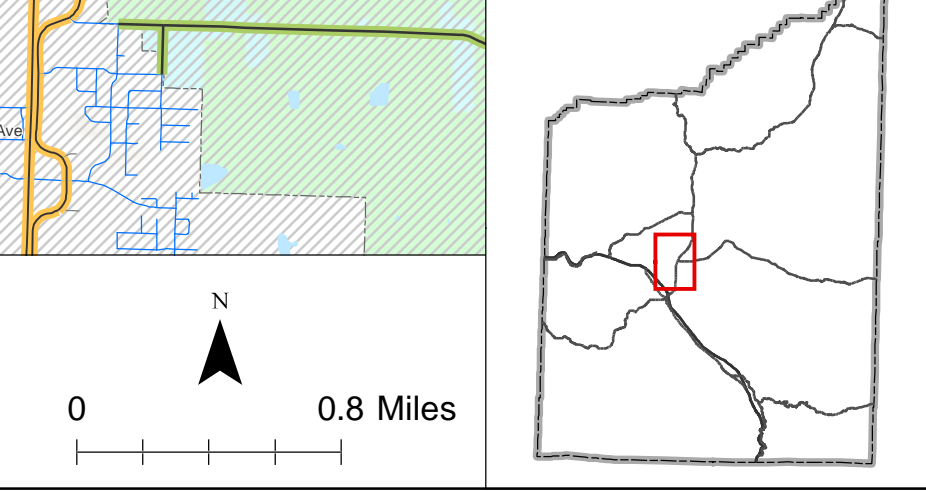
**Zoning Designations
Jackson County, OR**

**Figure
3D**

N:\Projects\02-043 KAI Jackson County TSP\GIS\MapDocs\panel\p\p\zoning\figure 3 - zoning.mxd - cdb\ese - 10:45 AM 5/8/2015



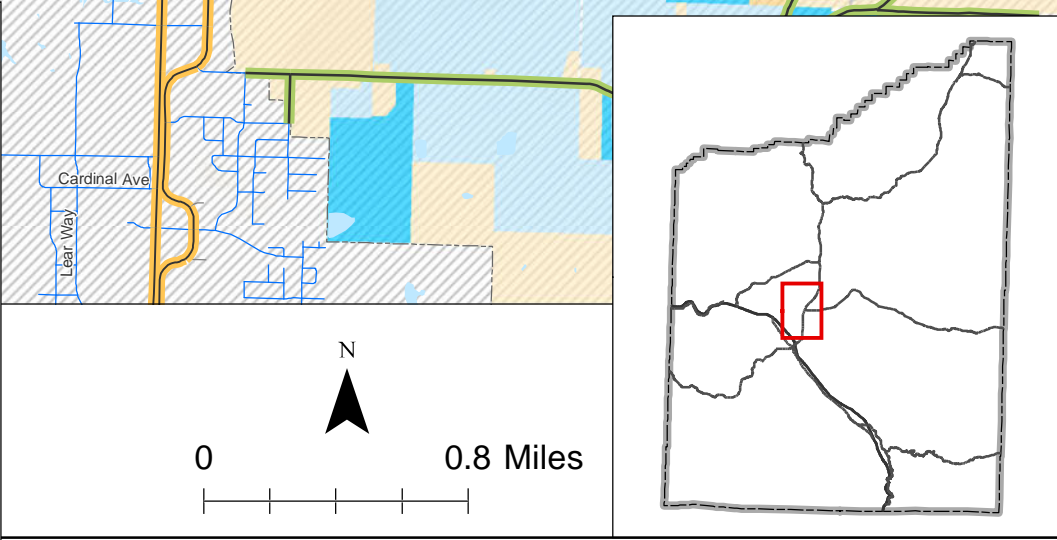
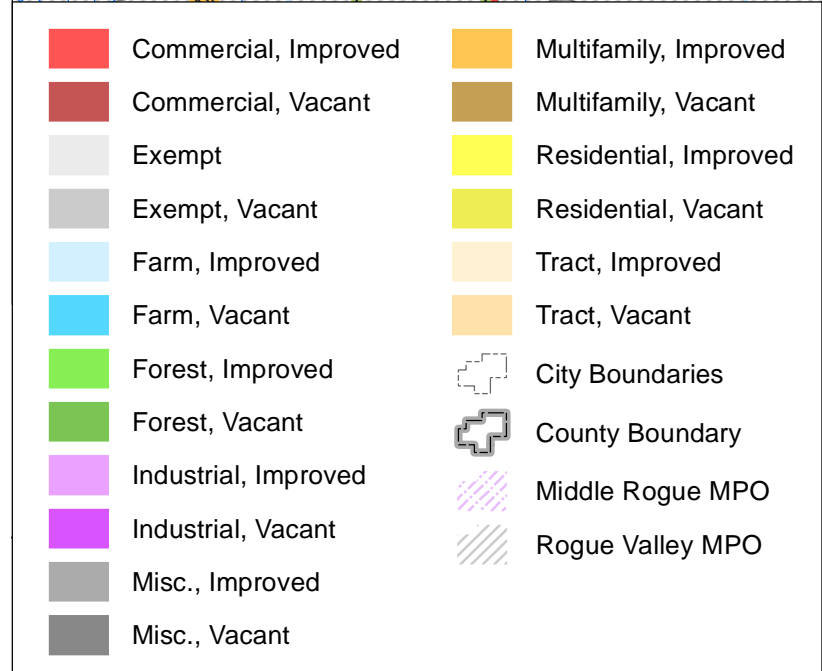
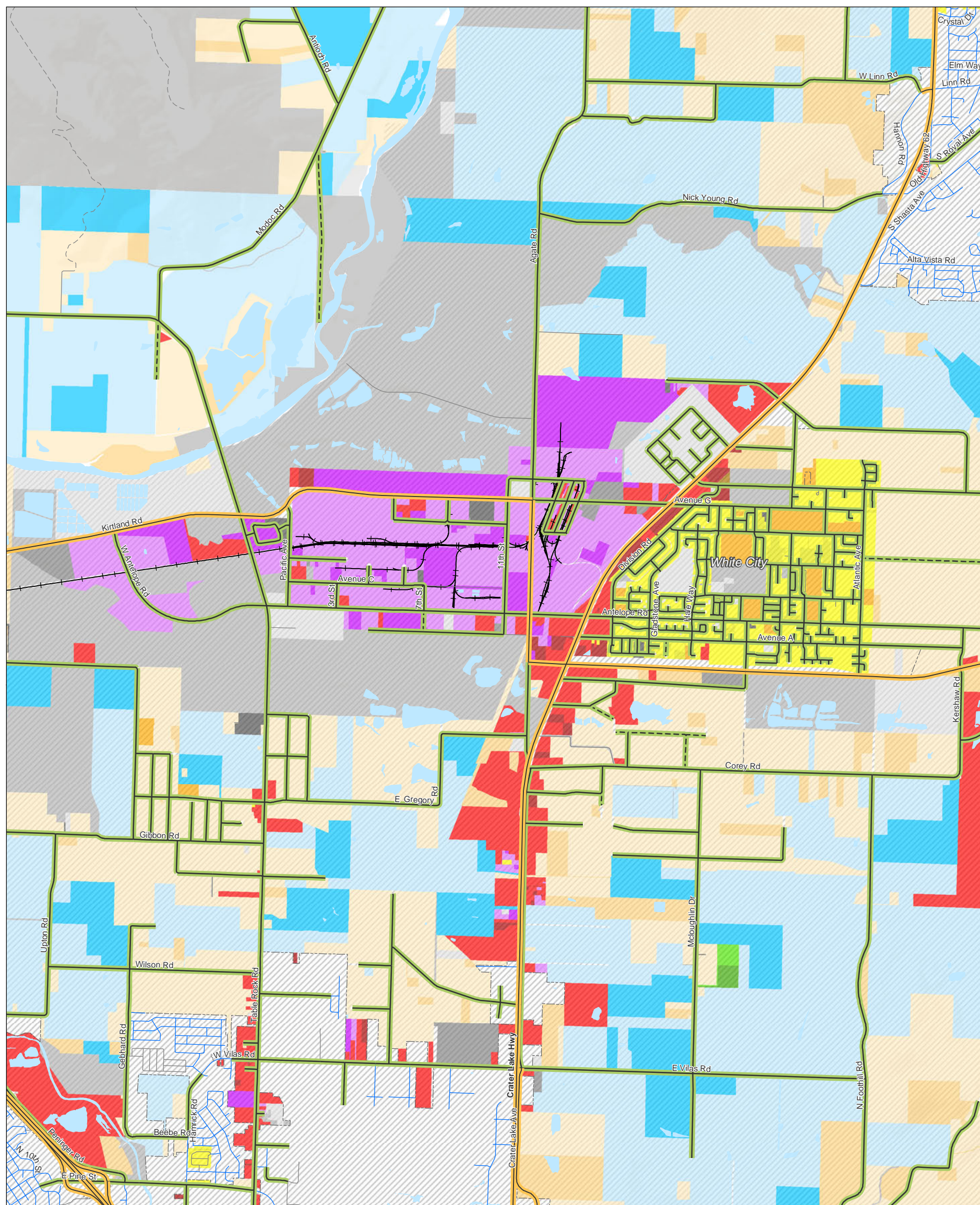
- | | |
|---|--|
| Aggregate Removal (AR) | *Urban Residential - 4 (WCUR-4 & UR-4) |
| Limited Use (LU) | Urban Residential - 1 (UR-1) |
| General Industrial (GI) | Rural Residential - 2.5 (RR-2.5) |
| Light Industrial (LI) | Rural Residential - 5 (RR-5) |
| General Commercial (GC) | Rural Residential - 00 (RR-00) |
| Rural Service Commercial (RS) | Open Space Reserve (OSR, GI/OSR) |
| Neighborhood Commercial (NC) | Exclusive Farm Use (EFU) |
| *Urban High Density (WCUR-30 & UR-30) | City Boundaries |
| *Urban Residential - 10 (WCUR-10 & UR-10) | County Boundary |
| *Urban Residential - 8 (WCUR-8 & UR-8) | Middle Rogue MPO |
| *Urban Residential - 6 (WCUR-6 & UR-6) | Rogue Valley MPO |



**Zoning Designations
Jackson County, OR**

**Figure
3E**

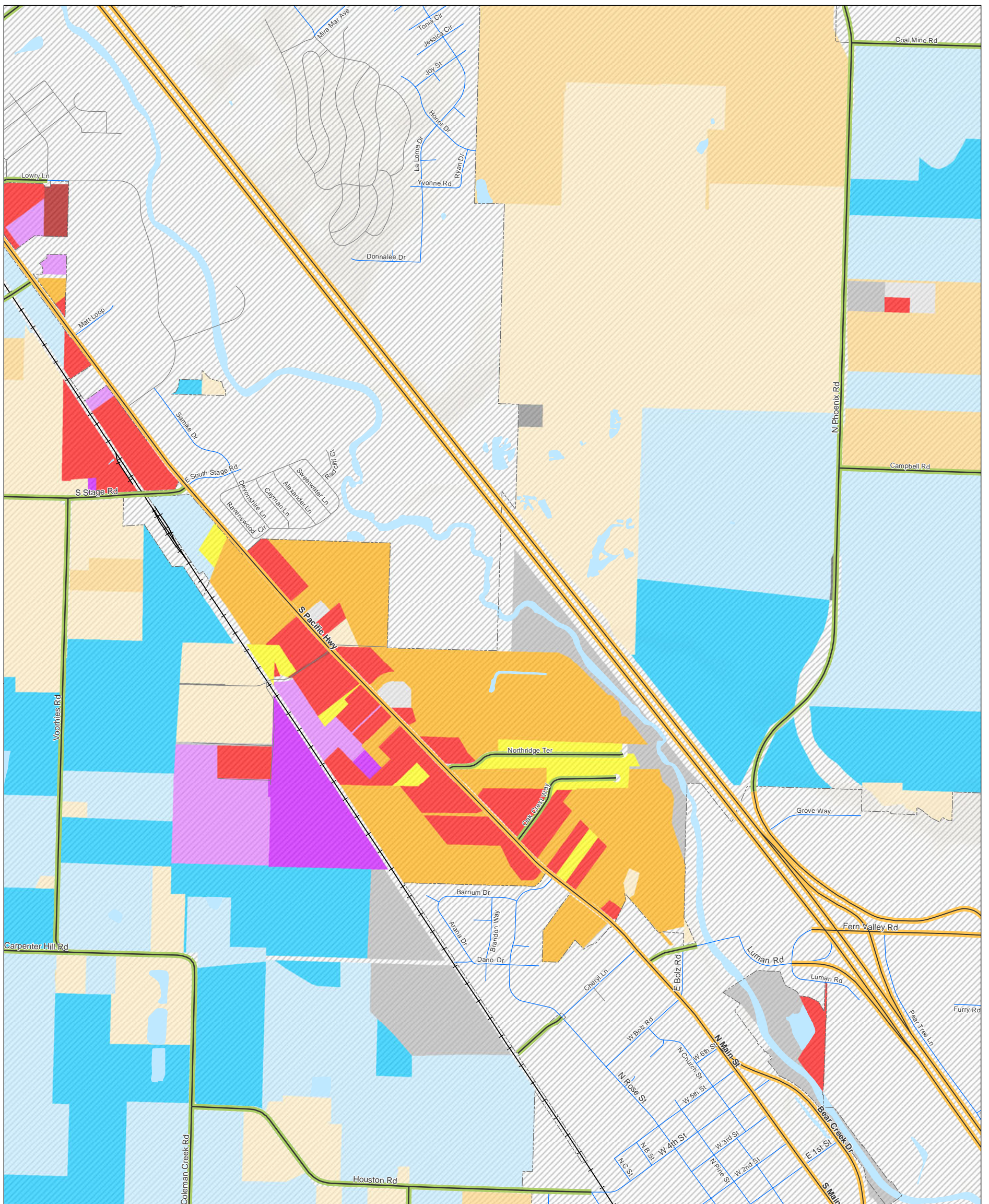
M:\Projects\02-045 KAI Jackson County TSP\GIS\MapDocs\panel\U\pdate\figure 3 - zoning.mxd - cdbase - 10:45 AM 5/8/2015



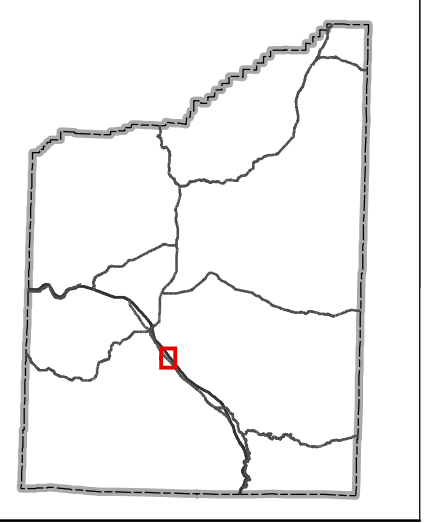
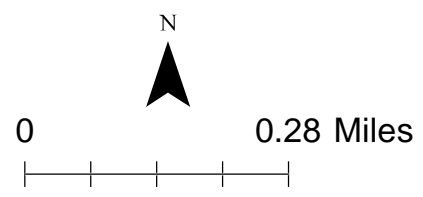
**Land Uses
Jackson County, OR**

**Figure
4A**

N:\Projects\02-043 KAI Jackson County TSP\GIS\MapDocs\panel1\pdr\figure 4 - land uses.mxd - cdo\scse - 1:09 PM 5/8/2015



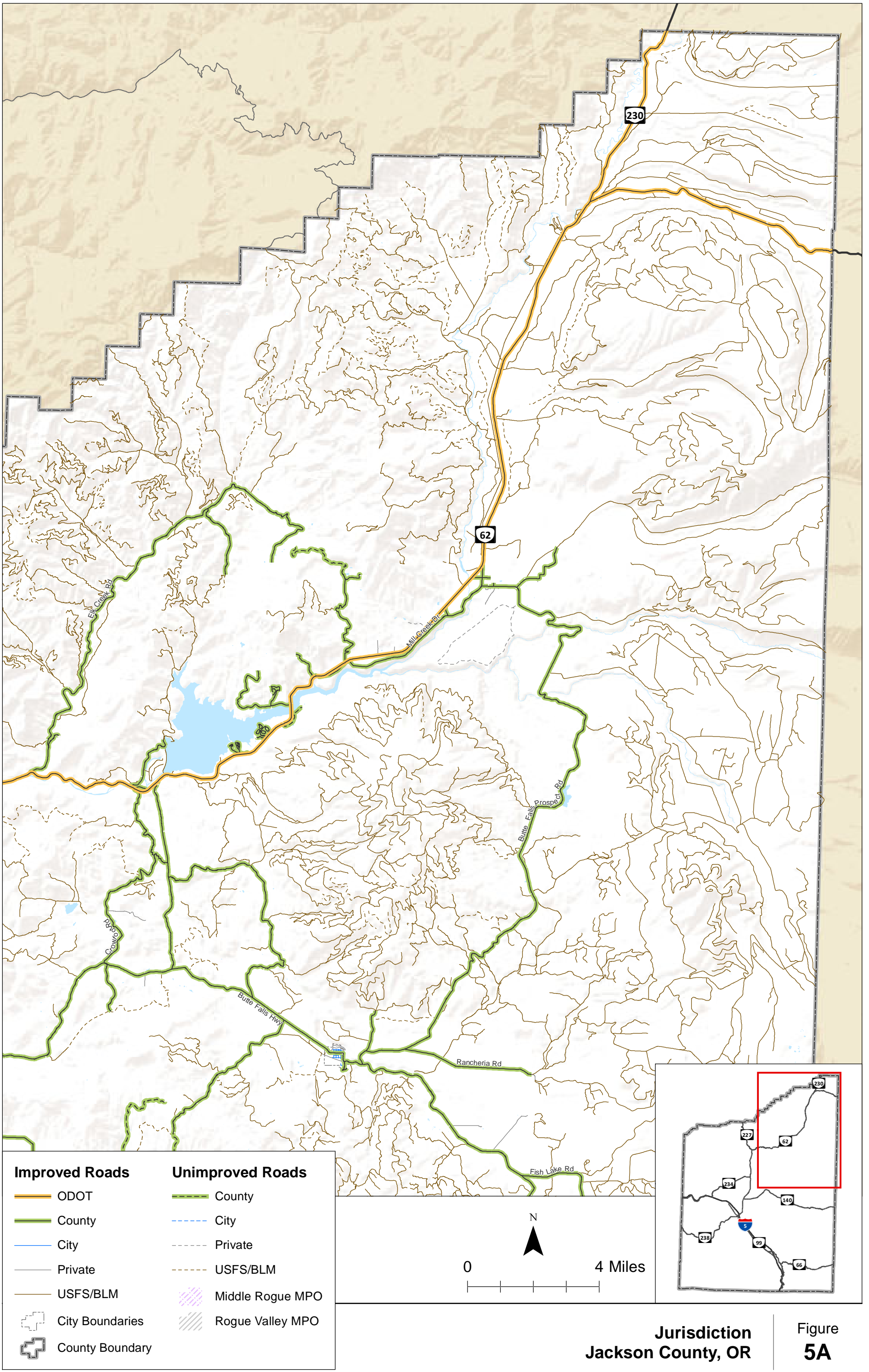
- | | |
|--|--|
| Commercial, Improved | Tract, Improved |
| Commercial, Vacant | Tract, Vacant |
| Exempt | City Boundaries |
| Exempt, Vacant | County Boundary |
| Farm, Improved | Middle Rogue MPO |
| Farm, Vacant | Rogue Valley MPO |
| Industrial, Improved | |
| Industrial, Vacant | |
| Misc., Improved | |
| Misc., Vacant | |
| Multifamily, Improved | |
| Residential, Improved | |



**Land Uses
Jackson County, OR**

**Figure
4A**

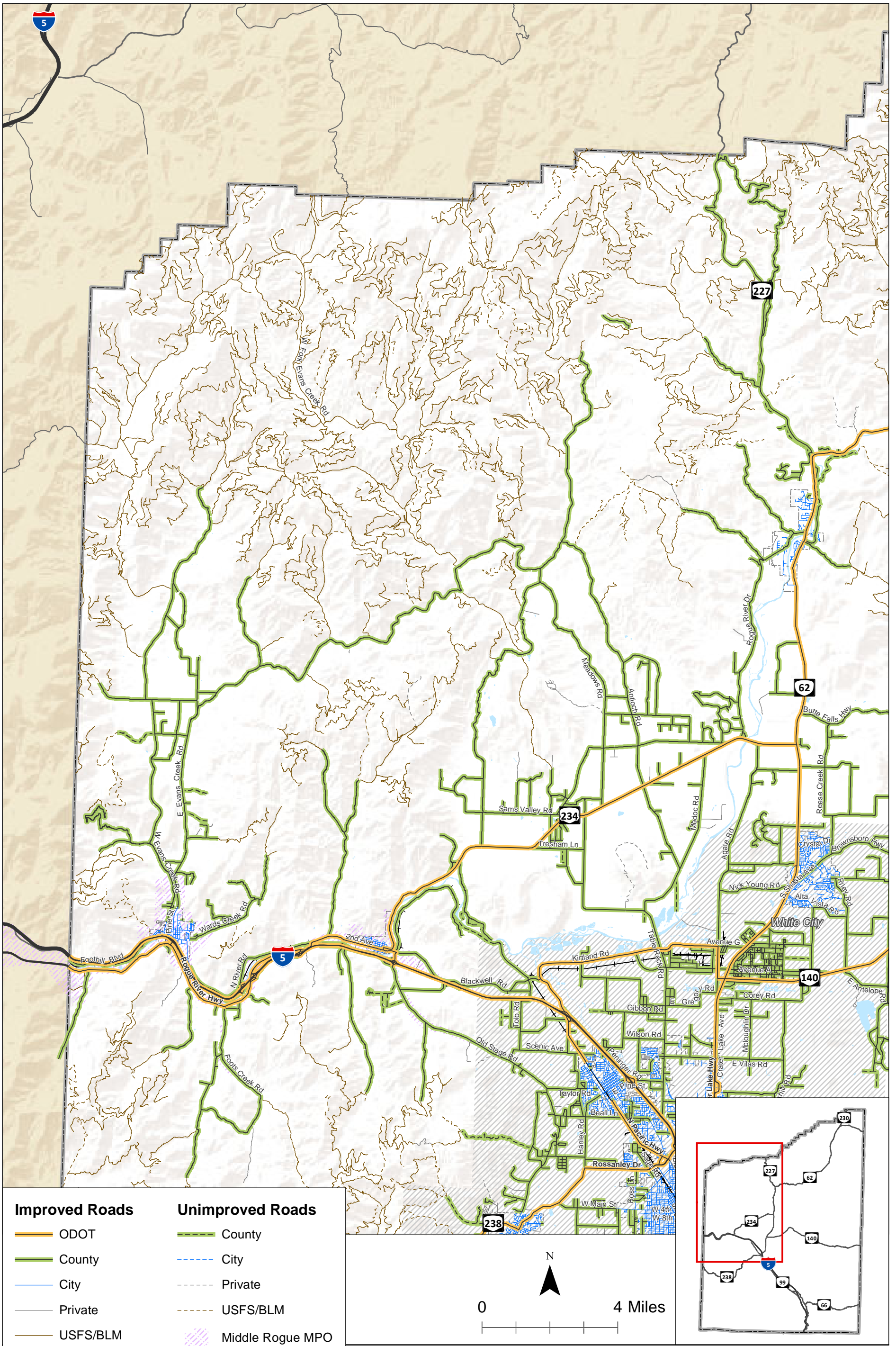
M:\Projects\02-043 KAI Jackson County TSP\GIS\MapDocs\panel1\pdate\figure 4 - land uses.mxd - cdbasee - 1:13 PM 5/8/2015



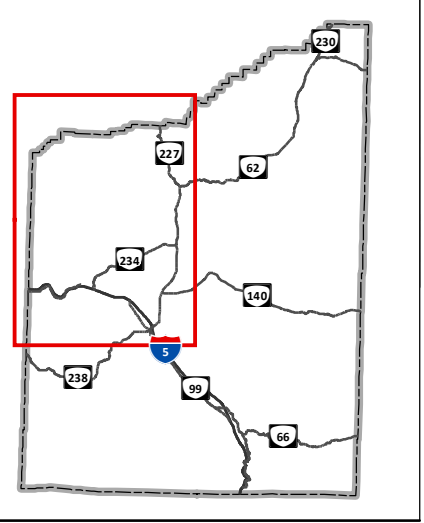
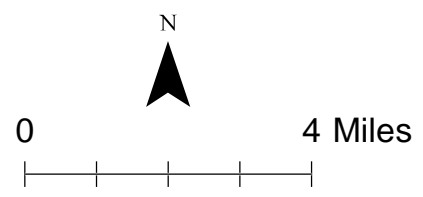
H:\profiles\18018 - Jackson County TSP Update\gis\TM2_Inventory\Figures\05_Jurisdiction.mxd - 4:18 PM 5/8/2015

**Jurisdiction
Jackson County, OR**

**Figure
5A**



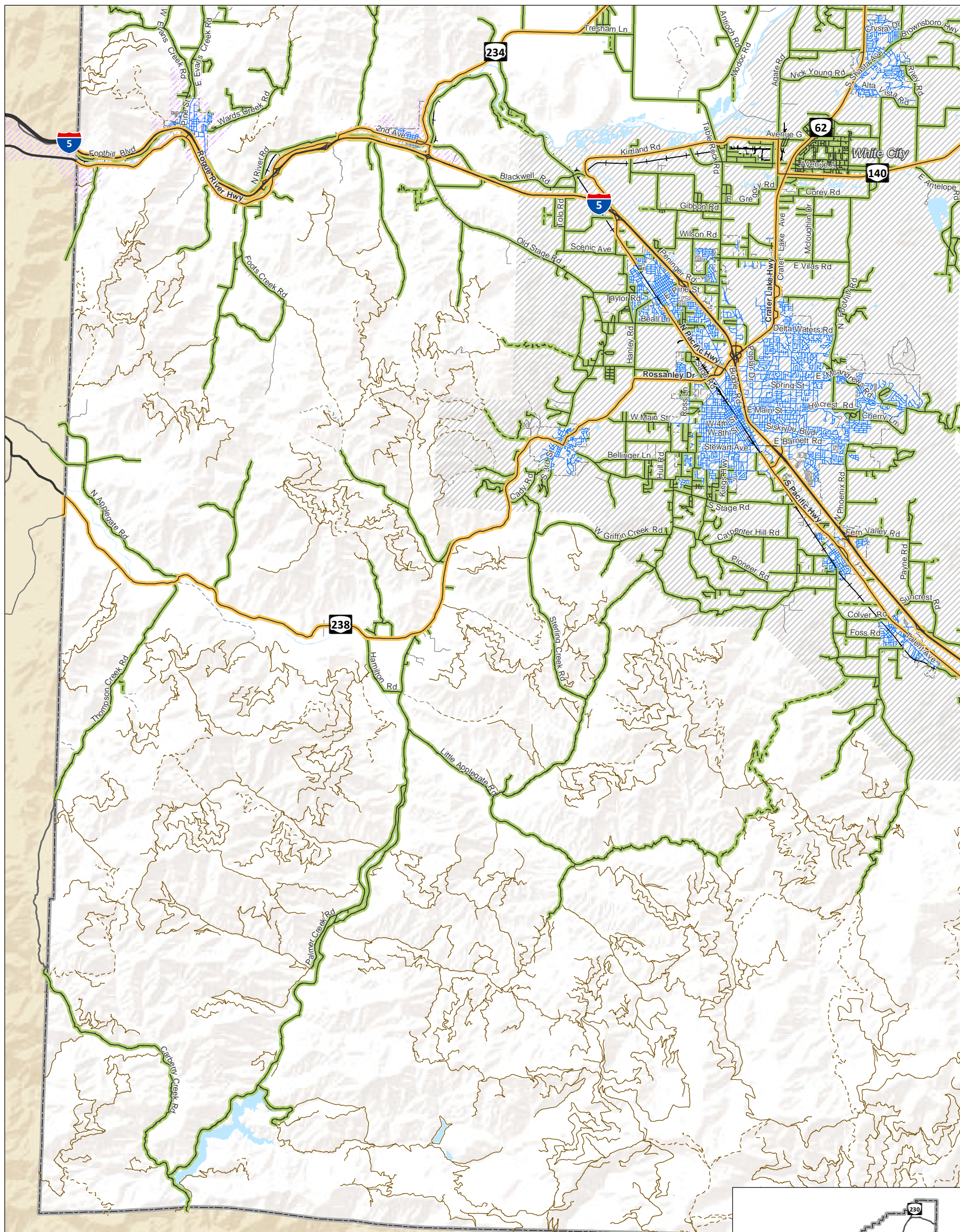
Improved Roads	Unimproved Roads
ODOT	County
County	City
City	Private
Private	USFS/BLM
USFS/BLM	Middle Rogue MPO
City Boundaries	Rogue Valley MPO
County Boundary	



**Jurisdiction
Jackson County, OR**

**Figure
5B**

H:\profiles\18018 - Jackson County TSP Updates\GIS\Inventory\Figures\05 - Jurisdiction.mxd - 4:19 PM 5/8/2015

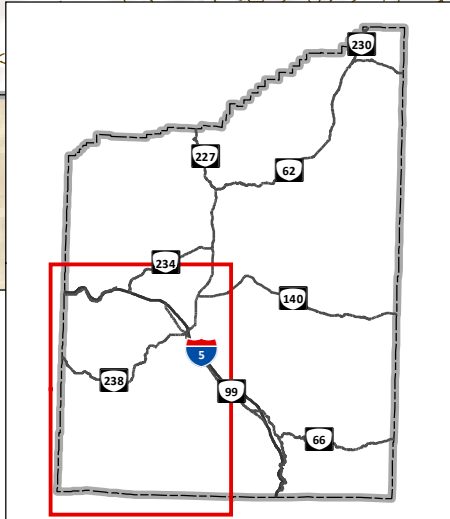
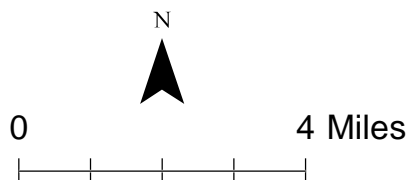


Improved Roads

- ODOT
- County
- City
- Private
- USFS/BLM
- City Boundaries
- County Boundary

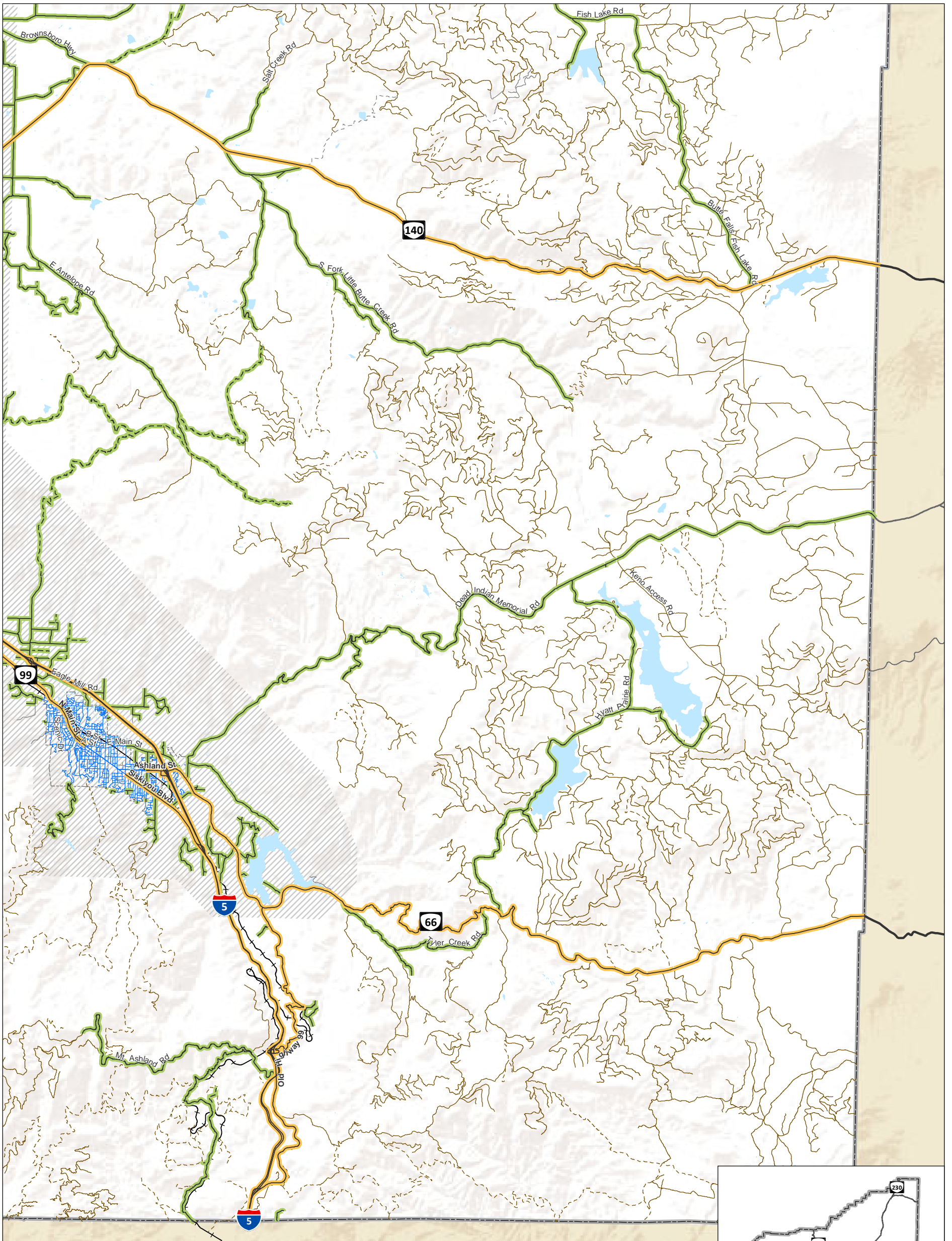
Unimproved Roads

- - - County
- - - City
- - - Private
- - - USFS/BLM
- Middle Rogue MPO
- Rogue Valley MPO

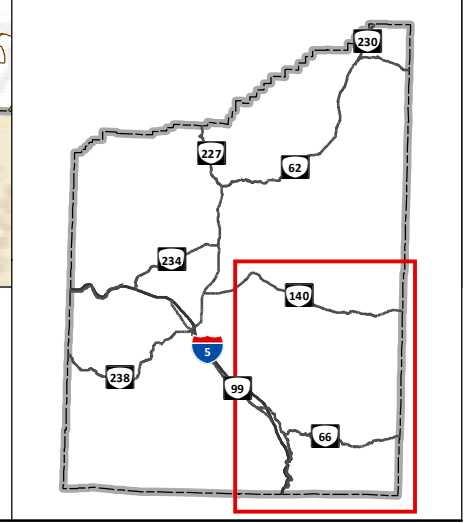
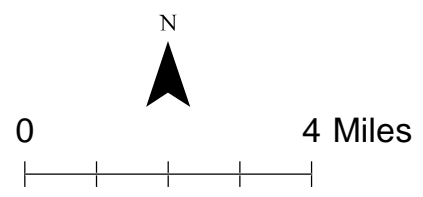


**Jurisdiction
Jackson County, OR**

**Figure
5C**



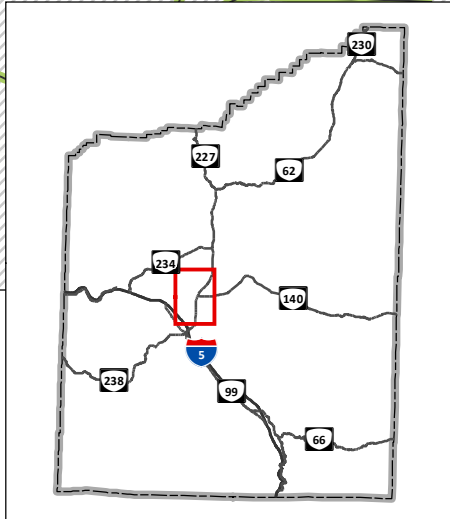
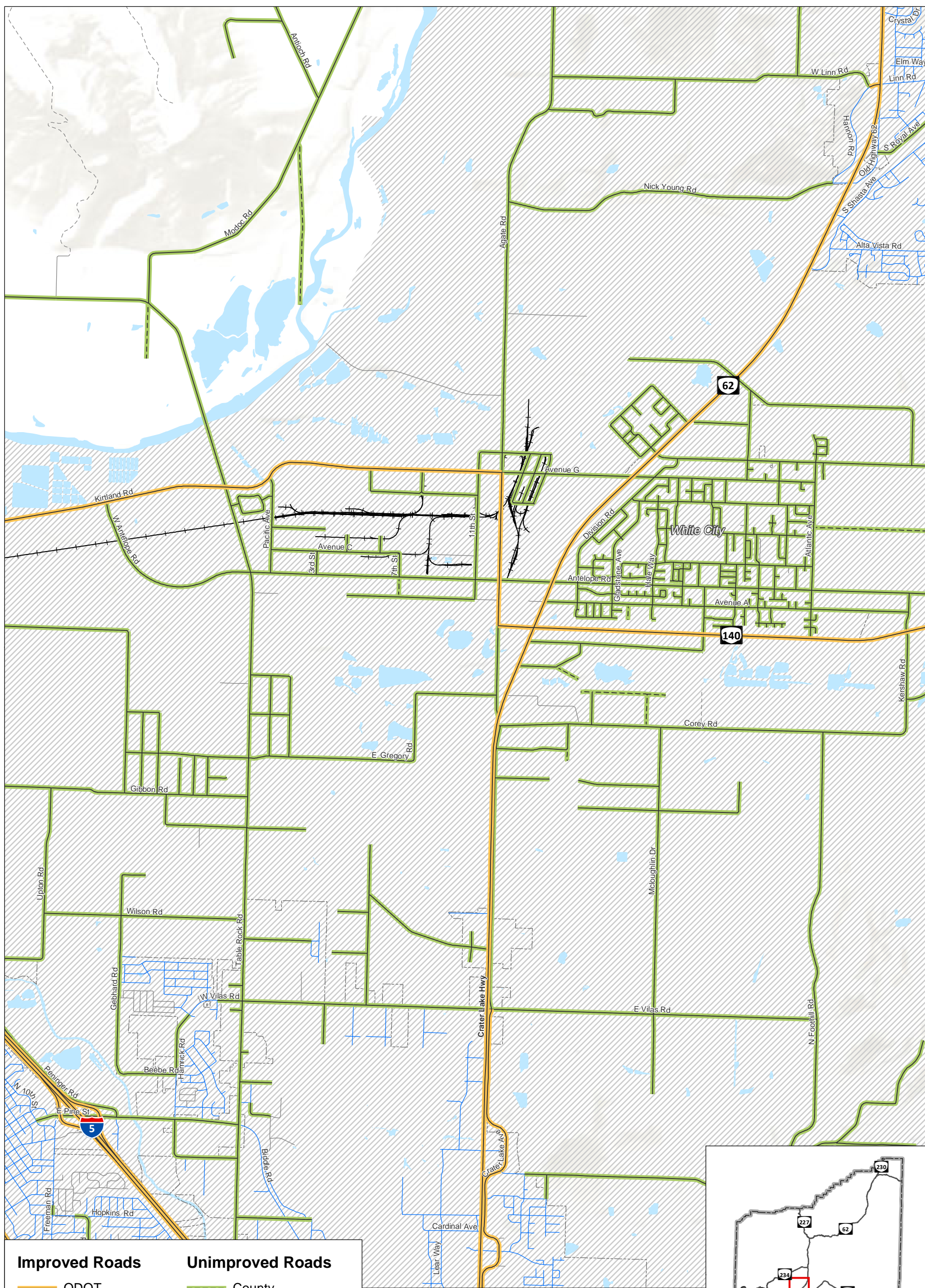
Improved Roads	Unimproved Roads
ODOT	County
County	City
City	Private
Private	USFS/BLM
USFS/BLM	Middle Rogue MPO
City Boundaries	Rogue Valley MPO
County Boundary	



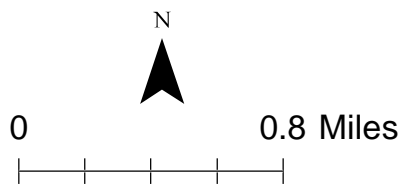
**Jurisdiction
Jackson County, OR**

**Figure
5D**

H:\profiles\18018 - Jackson County TSP Updates\GIS\Inventory\Figures\5D_Jurisdiction.mxd - 4:19 PM 5/8/2015



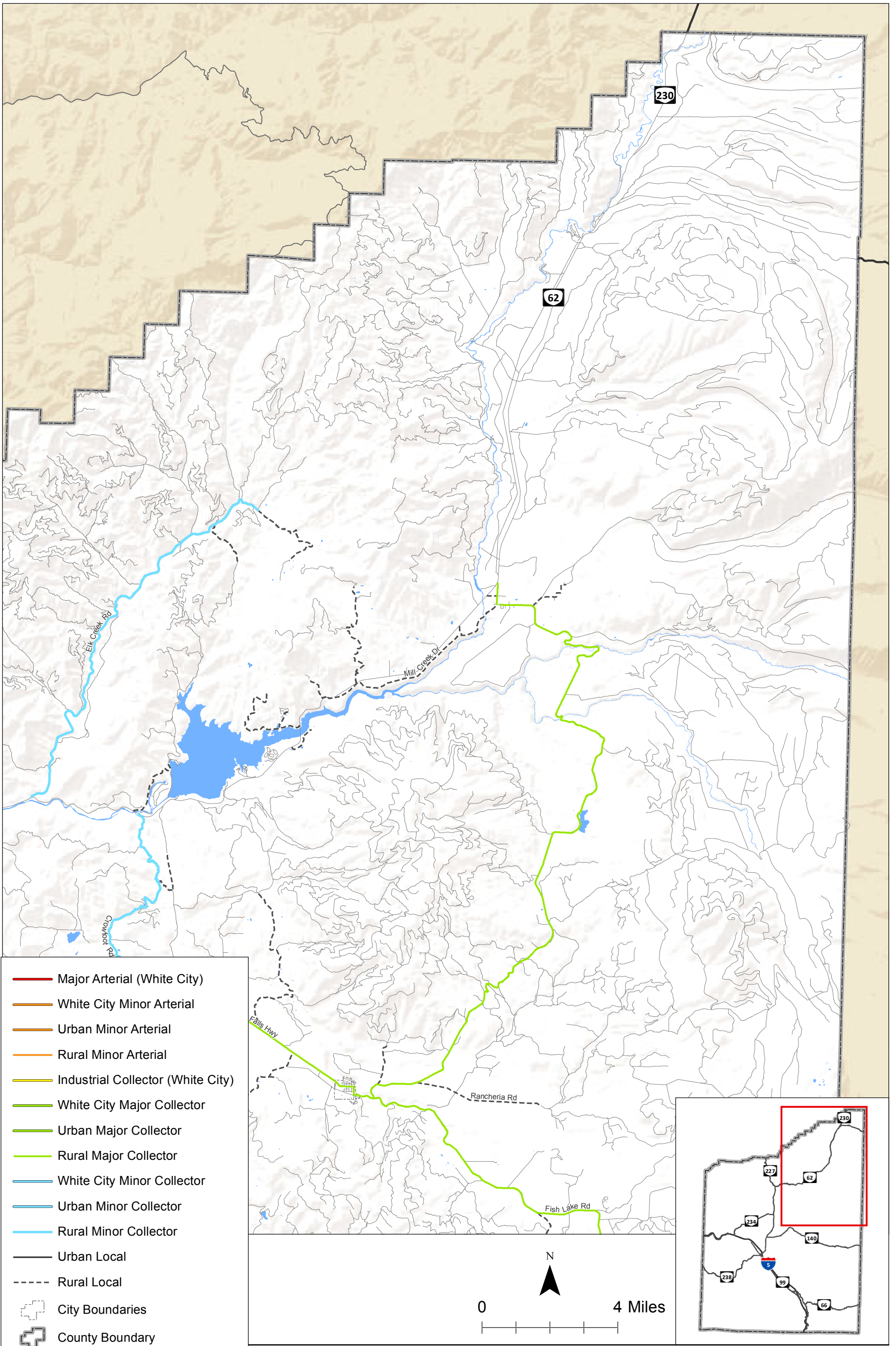
Improved Roads	Unimproved Roads
ODOT	County
County	City
City	Private
Private	USFS/BLM
USFS/BLM	Middle Rogue MPO
City Boundaries	Rogue Valley MPO
County Boundary	



**Jurisdiction
Jackson County, OR**

**Figure
5E**

H:\profiles\18018 - Jackson County TSP Update\gis\TM2_Inventory\Figures\05_Jurisdiction.mxd - 4:19 PM 5/8/2015

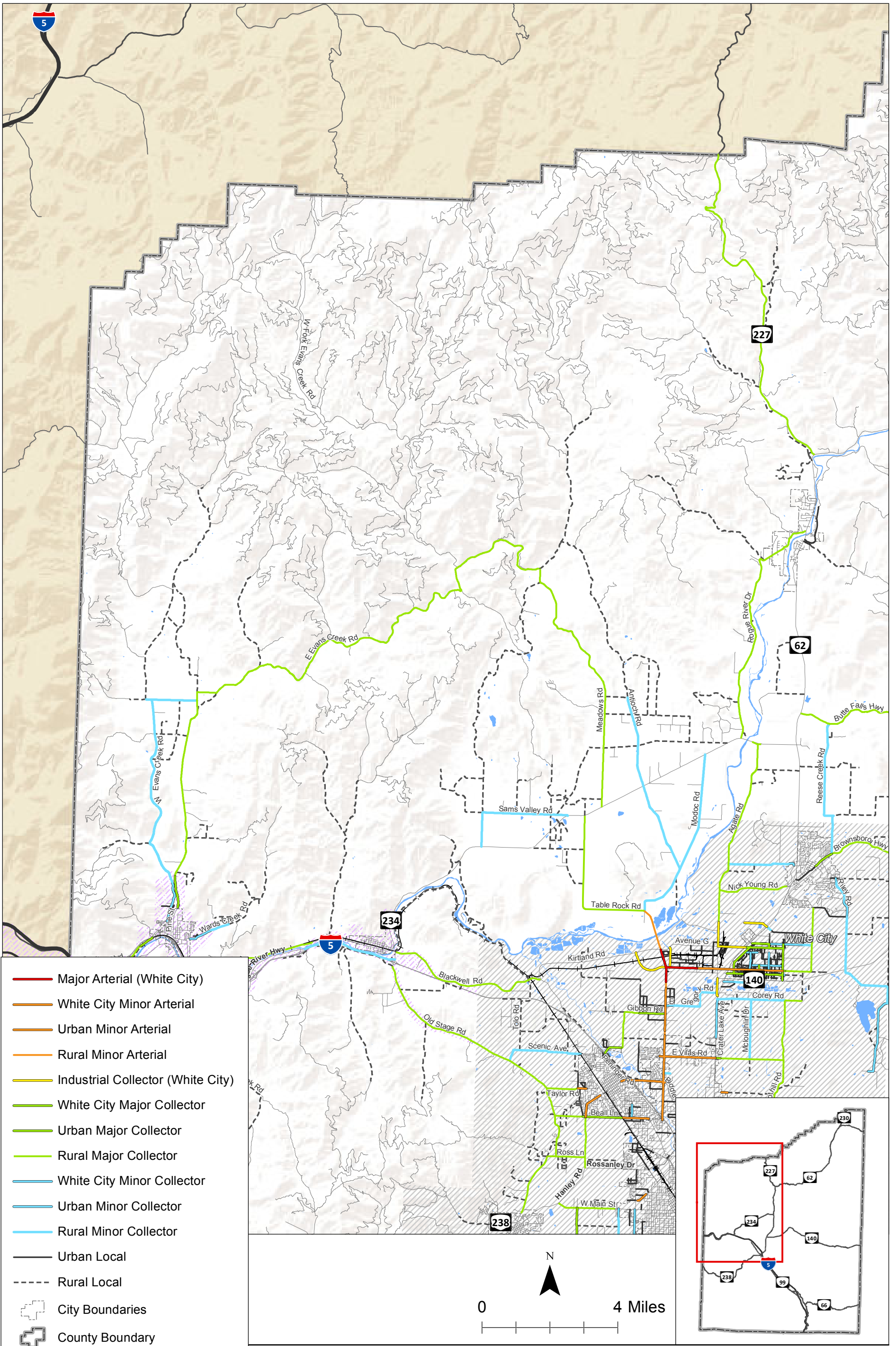


- Major Arterial (White City)
- White City Minor Arterial
- Urban Minor Arterial
- Rural Minor Arterial
- Industrial Collector (White City)
- White City Major Collector
- Urban Major Collector
- Rural Major Collector
- White City Minor Collector
- Urban Minor Collector
- Rural Minor Collector
- Urban Local
- - - Rural Local
- City Boundaries
- County Boundary
- Middle Rogue MPO
- Rogue Valley MPO

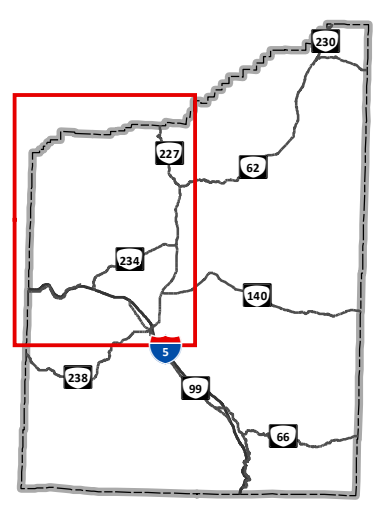
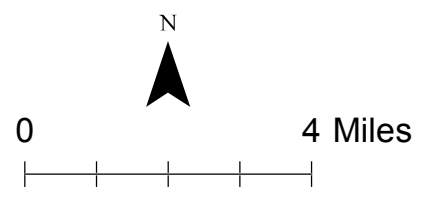
**Classification
Jackson County, OR**

**Figure
6A**

H:\profile\18018 - Jackson County TSP Update\gis\TM2_Inventory\Figures\06_Classification.mxd - 4:19 PM 5/6/2015



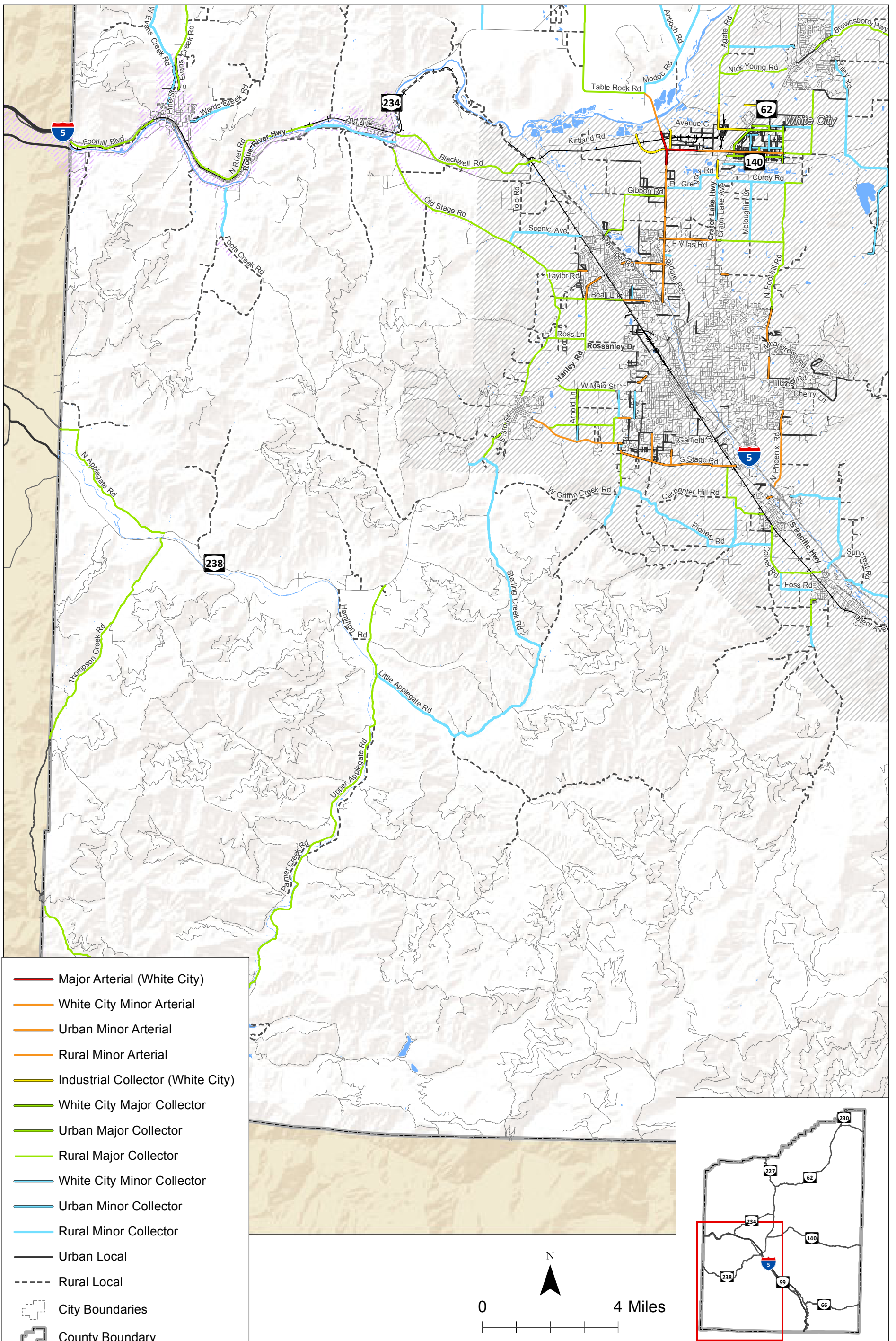
- Major Arterial (White City)
- White City Minor Arterial
- Urban Minor Arterial
- Rural Minor Arterial
- Industrial Collector (White City)
- White City Major Collector
- Urban Major Collector
- Rural Major Collector
- White City Minor Collector
- Urban Minor Collector
- Rural Minor Collector
- Urban Local
- - - Rural Local
- City Boundaries
- County Boundary
- Middle Rogue MPO
- Rogue Valley MPO



**Classification
Jackson County, OR**

**Figure
6B**

H:\profile\18018 - Jackson County TSP Update\gis\TM2_Inventory\Figures06_Classification.mxd - 4:19 PM 5/6/2015

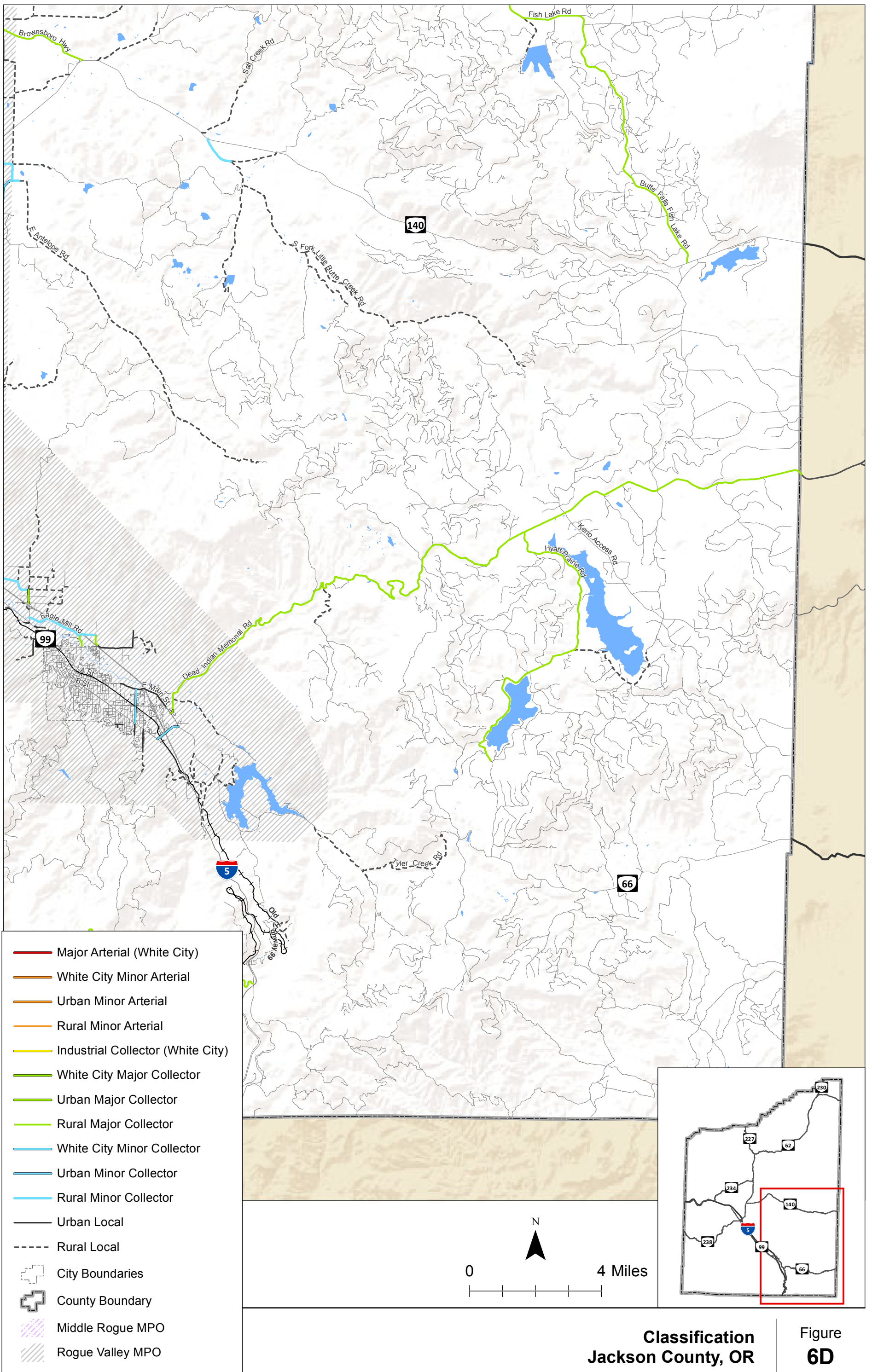


- Major Arterial (White City)
- White City Minor Arterial
- Urban Minor Arterial
- Rural Minor Arterial
- Industrial Collector (White City)
- White City Major Collector
- Urban Major Collector
- Rural Major Collector
- White City Minor Collector
- Urban Minor Collector
- Rural Minor Collector
- Urban Local
- Rural Local
- City Boundaries
- County Boundary
- Middle Rogue MPO
- Rogue Valley MPO

**Classification
Jackson County, OR**

**Figure
6C**

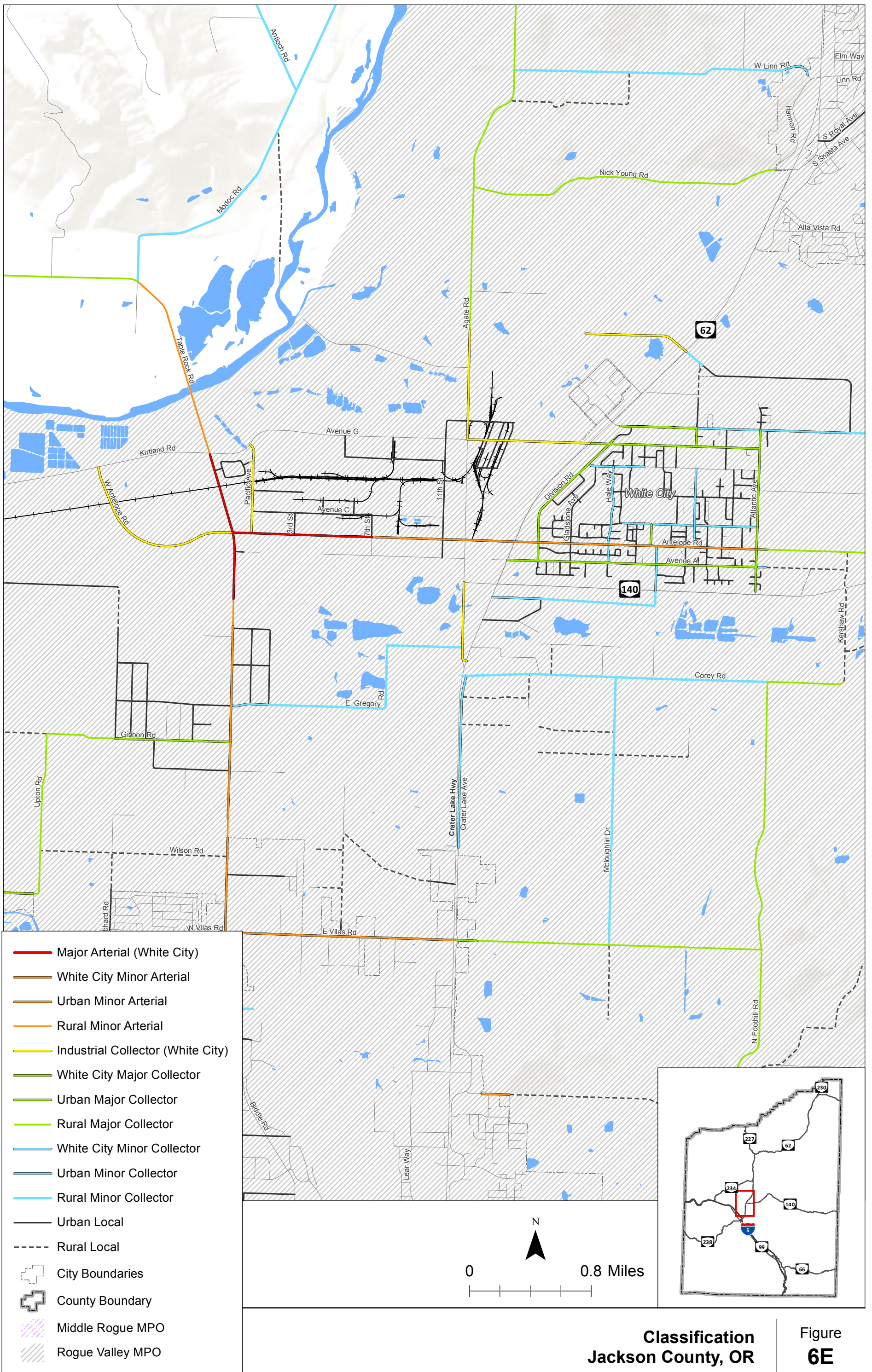
H:\profile18018 - Jackson County TSP Update\gis\TM2_Inventory\Figures06_Classification.mxd - 4:19 PM 5/6/2015



**Classification
Jackson County, OR**

**Figure
6D**

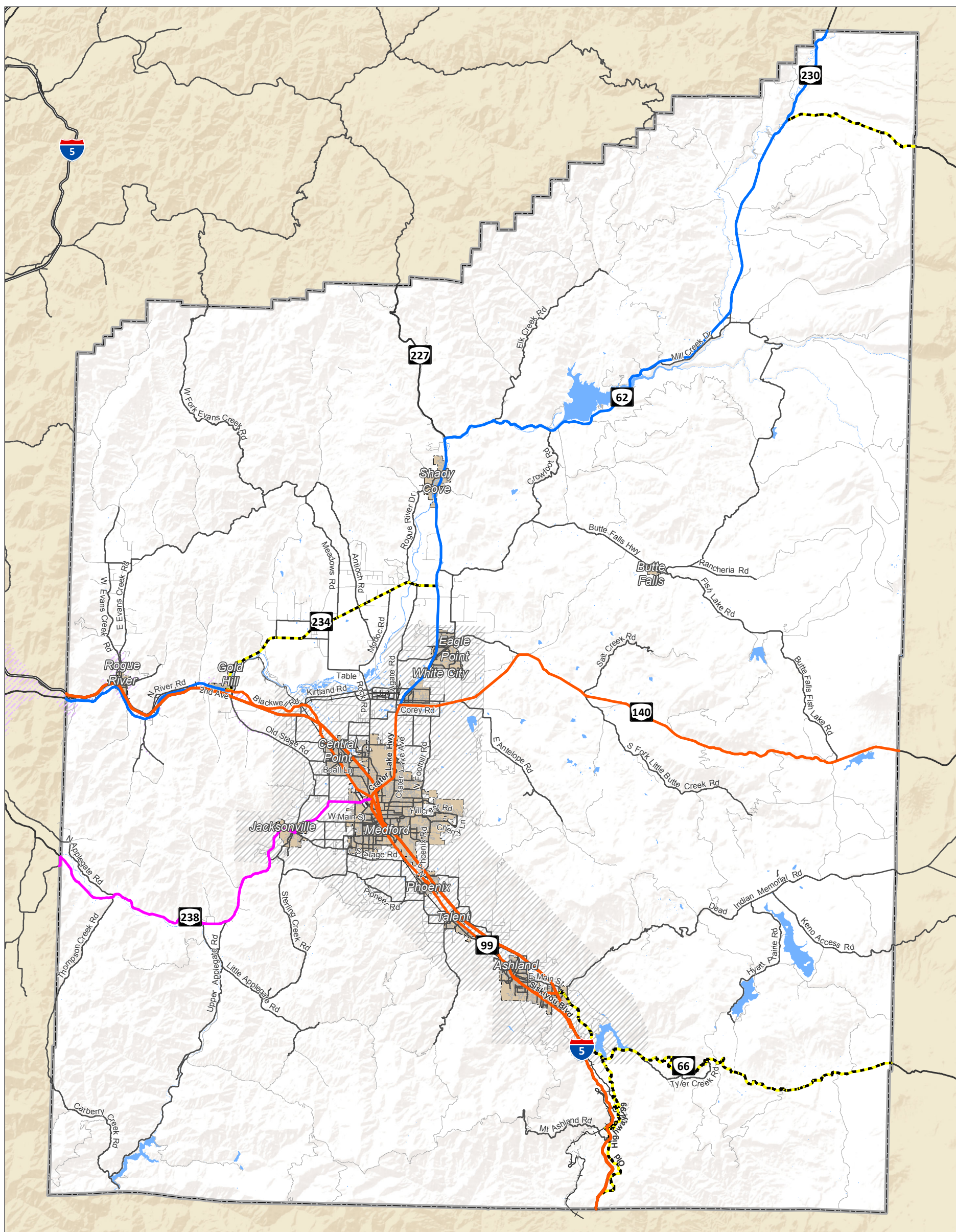
H:\profile\18018 - Jackson County TSP Update\gis\TM2_Inventory\Figures06_Classification.mxd - 4:19 PM 5/6/2015



**Classification
Jackson County, OR**

**Figure
6E**

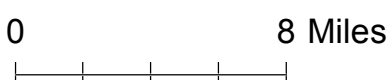
H:\profile18018 - Jackson County TSP Update\gis\TM2_Inventory\Figures06_Classification.mxd - 4:20 PM 5/6/2015



Motor Carrier Transportation Division Designations

- - - - **High Restrictions** Routes that are highly restricted to truck and oversize load traffic. May be important for local access by permit, but not for general use. Some may be 12' Wide Annual Route but with other highly restrictive conditions. These routes should not be considered for use as a viable detour route for any trucks.
- **Some Restrictions** Routes that have some restrictions for both length and/or width. These routes are 12' Wide Annual Routes but with other restrictive conditions. These routes will not be a viable detour route for all trucks/loads.
- **Non-Divisible** Routes that are unrestricted to standard freight truck traffic but are either weight or width restricted for Non-Divisible and/or Heavy Haul loads. 12' Wide Annual Routes and some may be a 14' Wide Annual Route. These routes are viable detour routes for general freight trucks only, but will not accommodate certain oversize and overweight loads.
- **Unrestricted** Generally unrestricted freight and oversize/overweight routes. The most heavily used truck routes in the state. Up to 14' Wide Annual Route and sees extensive use for loads greater than 14' wide by Single Trip Permit. May also be a "High Route" for tallest over-height loads. Most viable choice as an unrestricted detour.

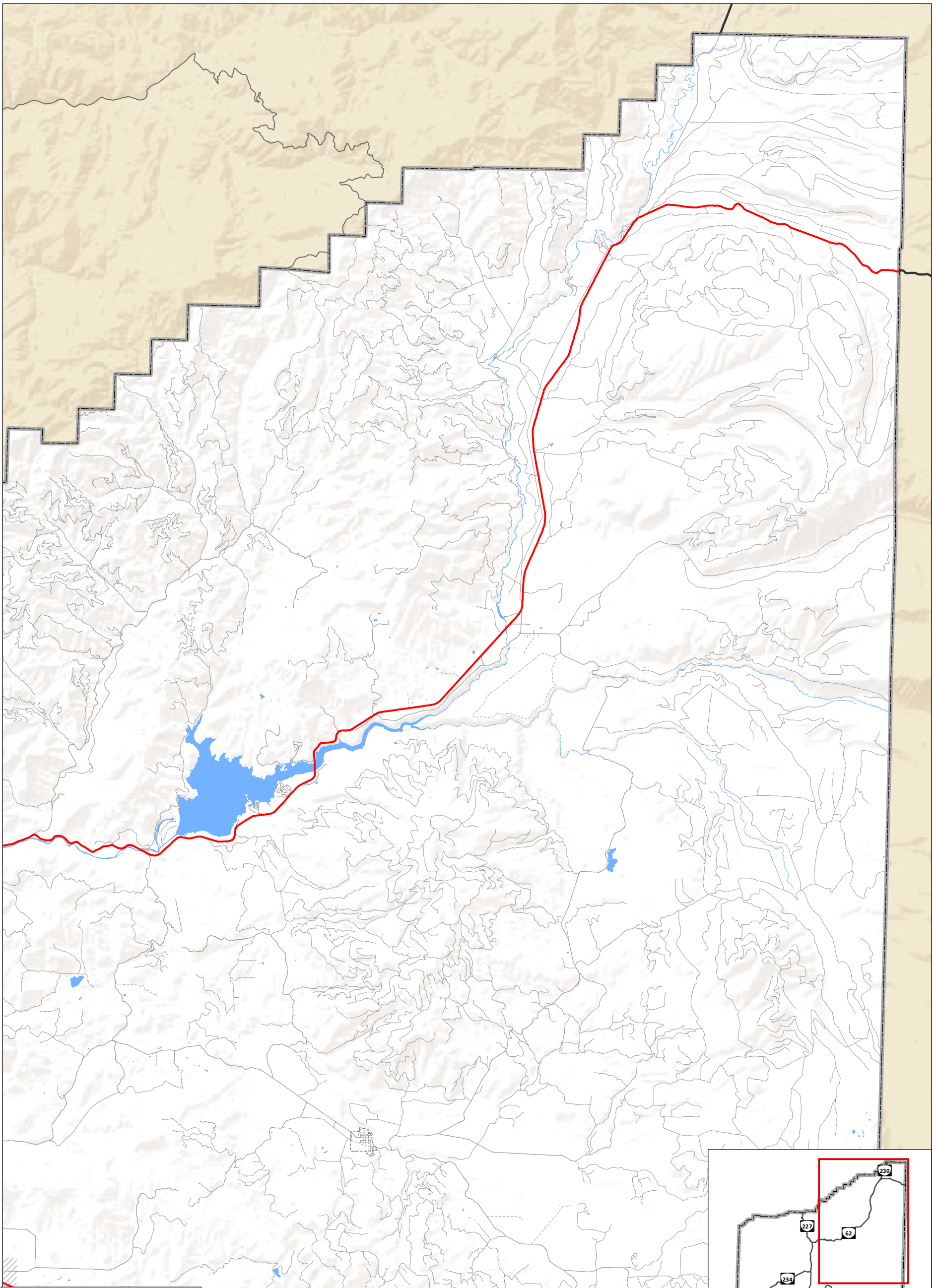
- City Boundaries
- County Boundary
- Middle Rogue MPO
- Rogue Valley MPO



Motor Carrier Transportation Division Freight Routes Jackson County, OR

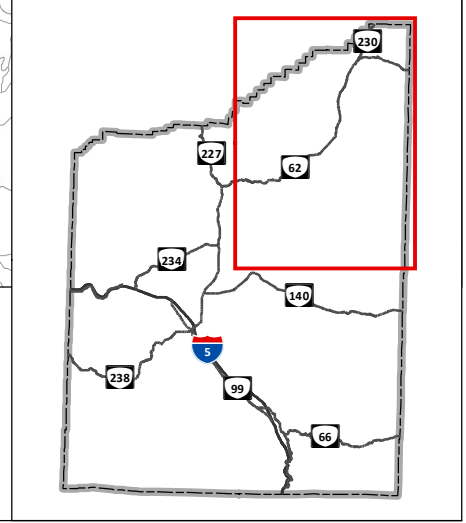
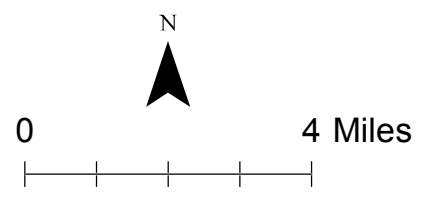
Figure 7

H:\profile18018 - Jackson County TSP Update\gis\TM2_Inventory\Figures07_MCTD Freight Routes.mxd - somerville - 4:20 PM 5/8/2015



RVMPO Designation

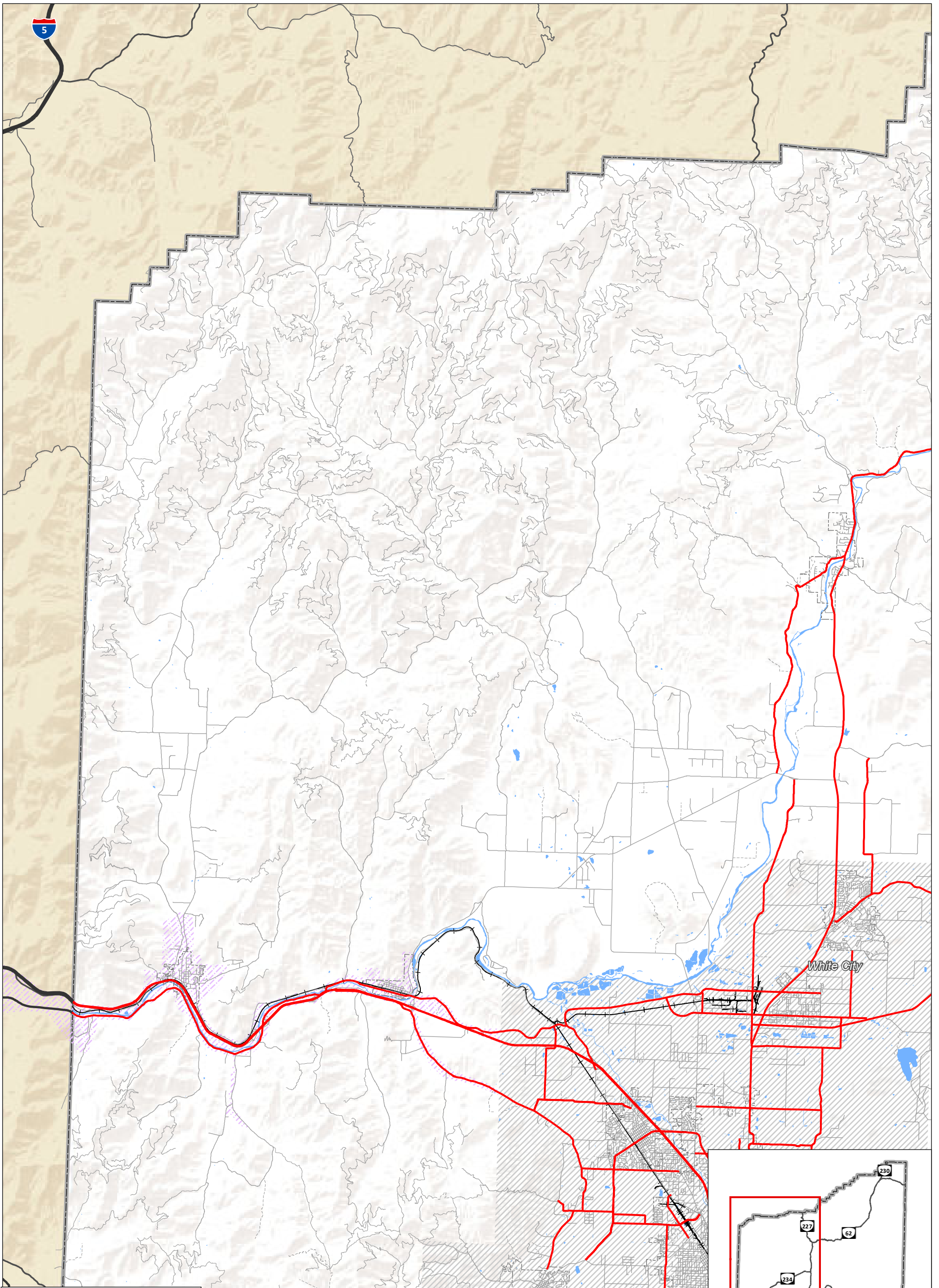
- Freight Route
- City Boundaries
- County Boundary
- Middle Rogue MPO
- Rogue Valley MPO



**Rogue Valley Metropolitan Planning Organization Freight Routes
Jackson County, OR**

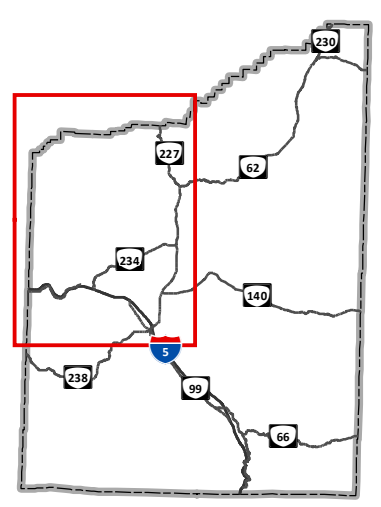
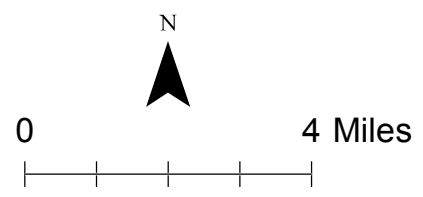
**Figure
8A**

H:\profile\18018 - Jackson County TSP Updates\gis\TM2_Inventory\Figures08_RVMPO Freight Routes.mxd - Jsumner\file - 4:20 PM 5/8/2015



RVMPO Designation

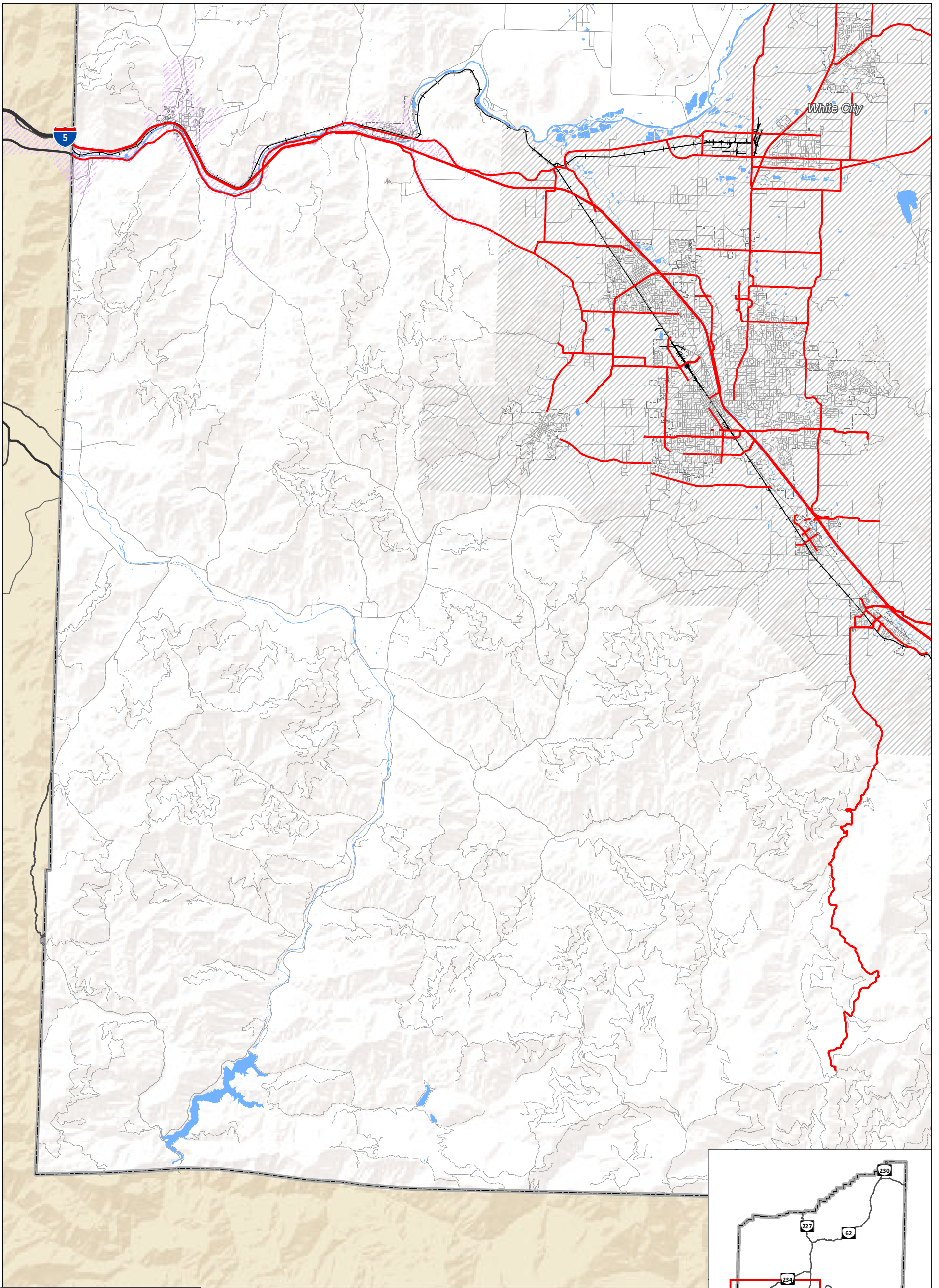
- Freight Route
- City Boundaries
- County Boundary
- Middle Rogue MPO
- Rogue Valley MPO







**Rogue Valley Metropolitan Planning Organization Freight Routes
Jackson County, OR**

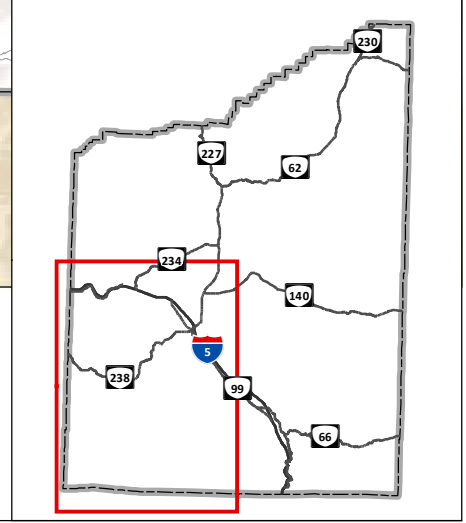
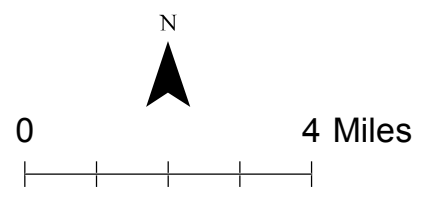
**Figure
8B**

H:\profiles\18018 - Jackson County TSP Update\gis\TM2_Inventory\Figures08_RVMPO Freight Routes.mxd - J:\summer\file - 4:20 PM 5/8/2015



RVMPO Designation

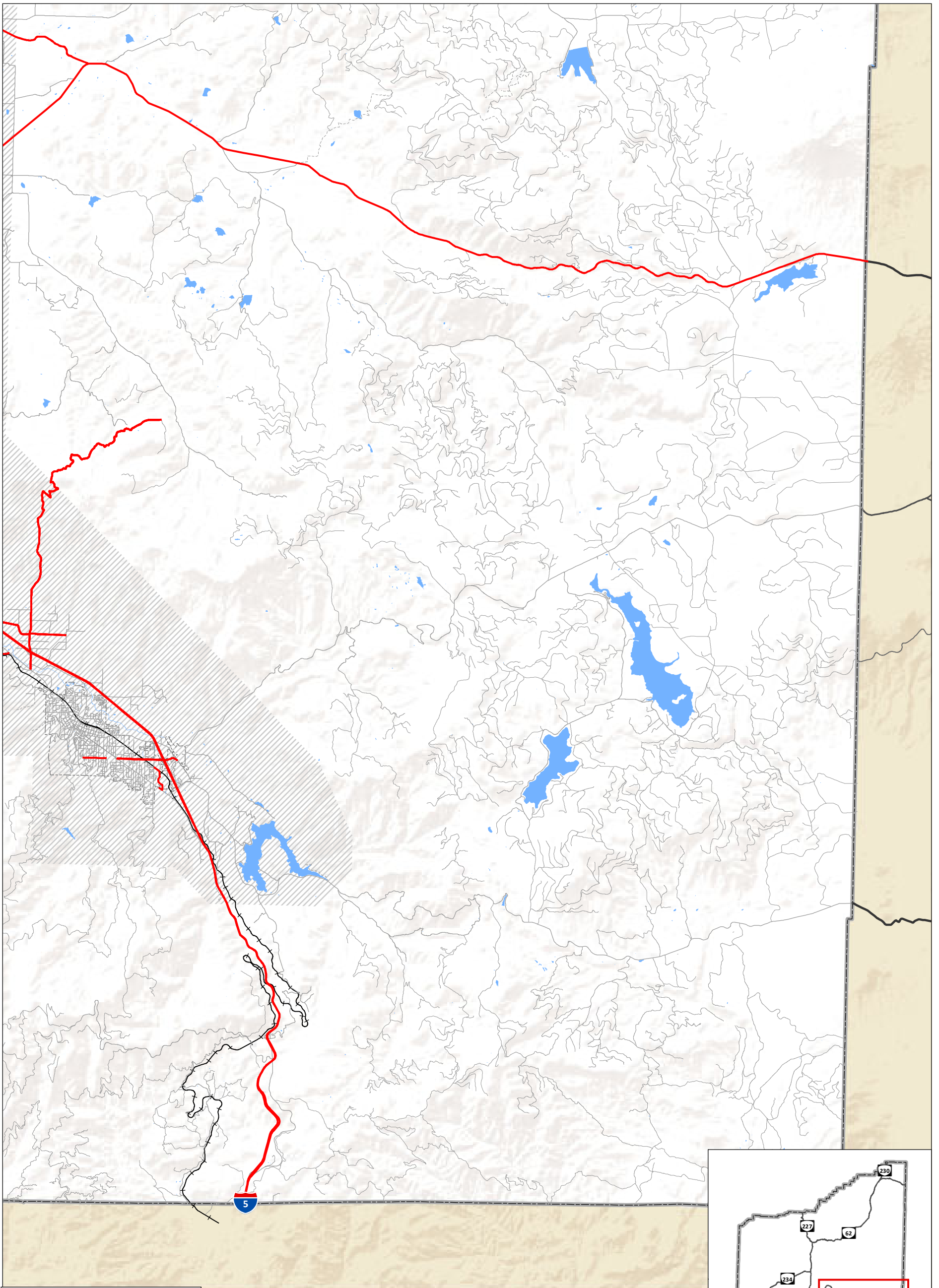
- Freight Route
-  City Boundaries
-  County Boundary
-  Middle Rogue MPO
-  Rogue Valley MPO



**Rogue Valley Metropolitan Planning Organization Freight Routes
Jackson County, OR**

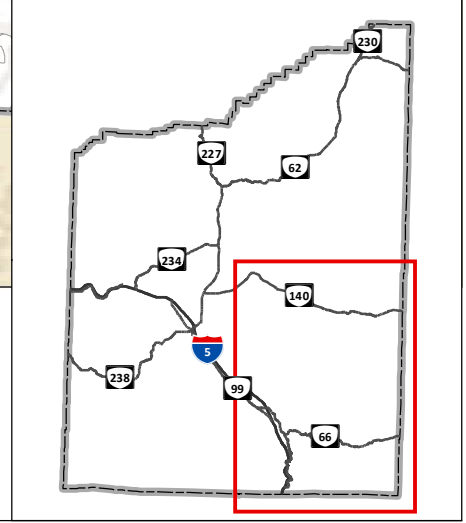
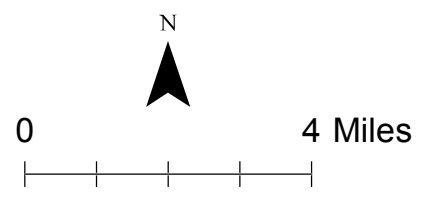
**Figure
8C**

H:\profile\18018 - Jackson County TSP Update\gis\TM2_Inventory\Figures08_RVMPO Freight Routes.mxd - J:\summer\file - 4:20 PM 5/8/2015



RVMPO Designation

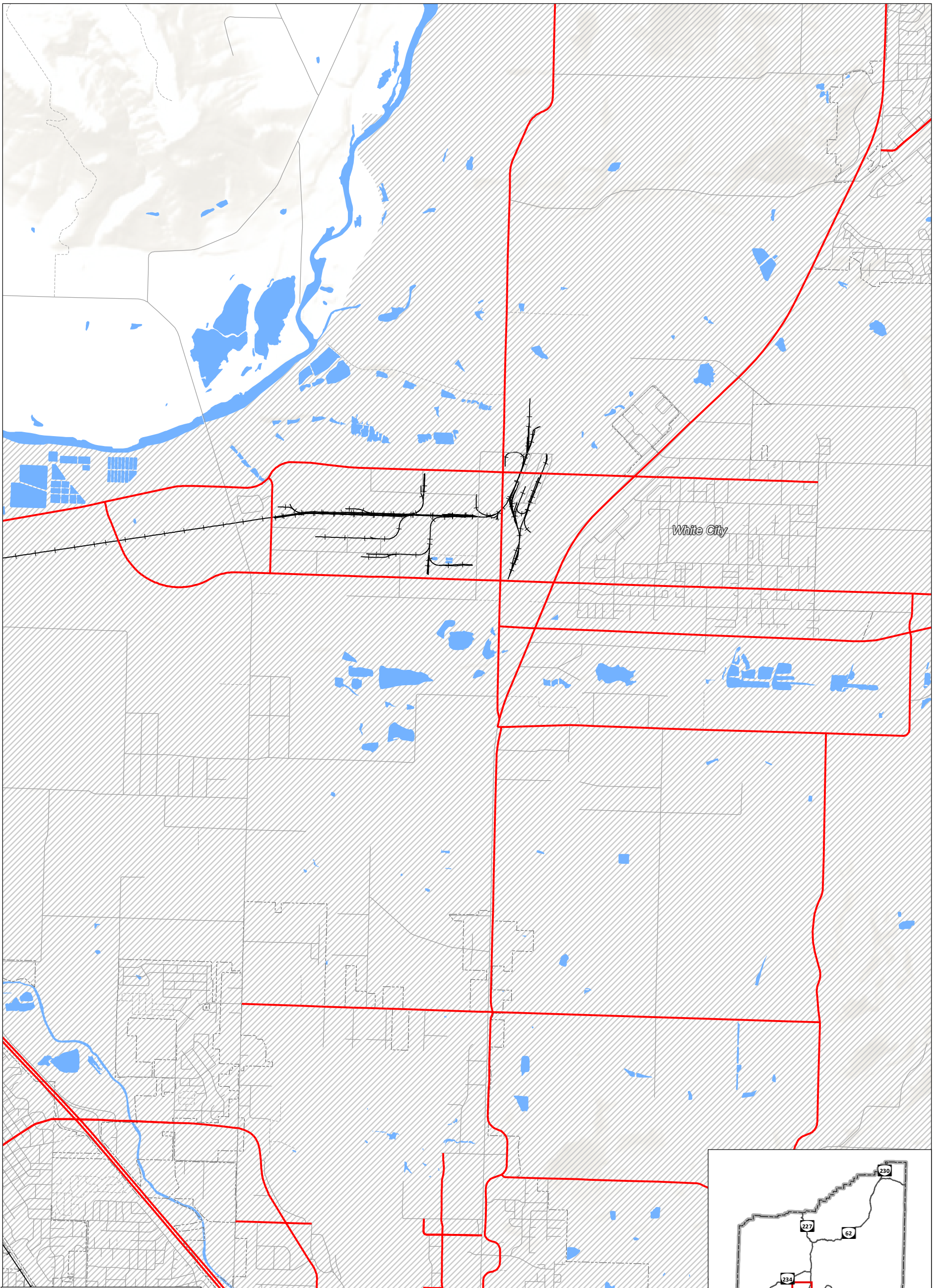
- Freight Route
- City Boundaries
- County Boundary
- Middle Rogue MPO
- Rogue Valley MPO



**Rogue Valley Metropolitan Planning Organization Freight Routes
Jackson County, OR**

**Figure
8D**

H:\profile\18018 - Jackson County TSP Update\gis\TM2_Inventory\Figures08_RVMPO Freight Routes.mxd - J:\summer\file - 4:20 PM 5/8/2015



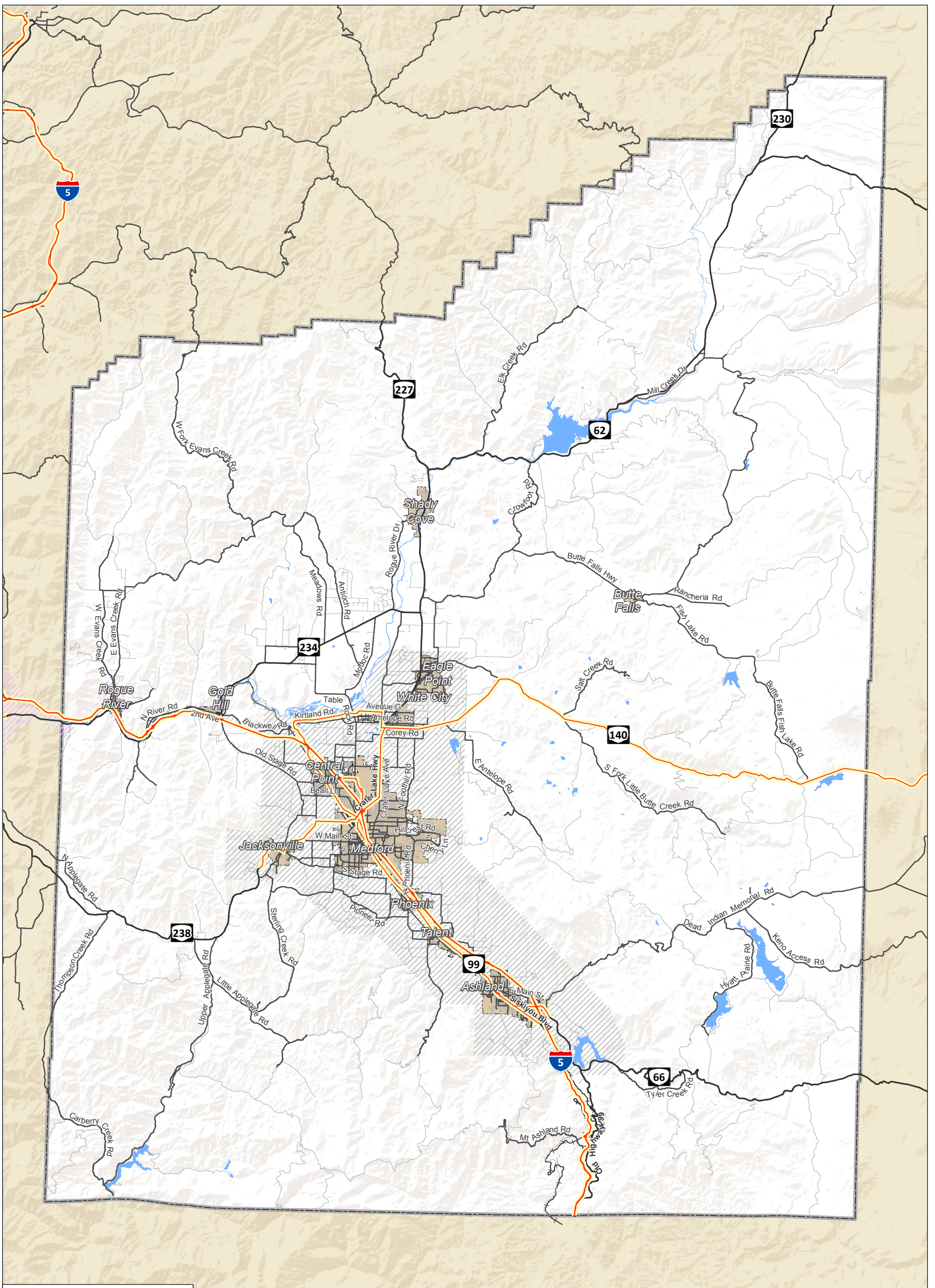
RVMPO Designation

- Freight Route
- City Boundaries
- County Boundary
- Middle Rogue MPO
- Rogue Valley MPO

**Rogue Valley Metropolitan Planning Organization Freight Routes
Jackson County, OR**

**Figure
8E**

H:\profile18018 - Jackson County TSP Updates\gis\TM2_Inventory\Figures08_RVMPO Freight Routes.mxd - J:\summer\file - 4:20 PM 5/8/2015



NHS Designation

- Freight Routes
- City Boundaries
- County Boundary
- Middle Rogue MPO
- Rogue Valley MPO

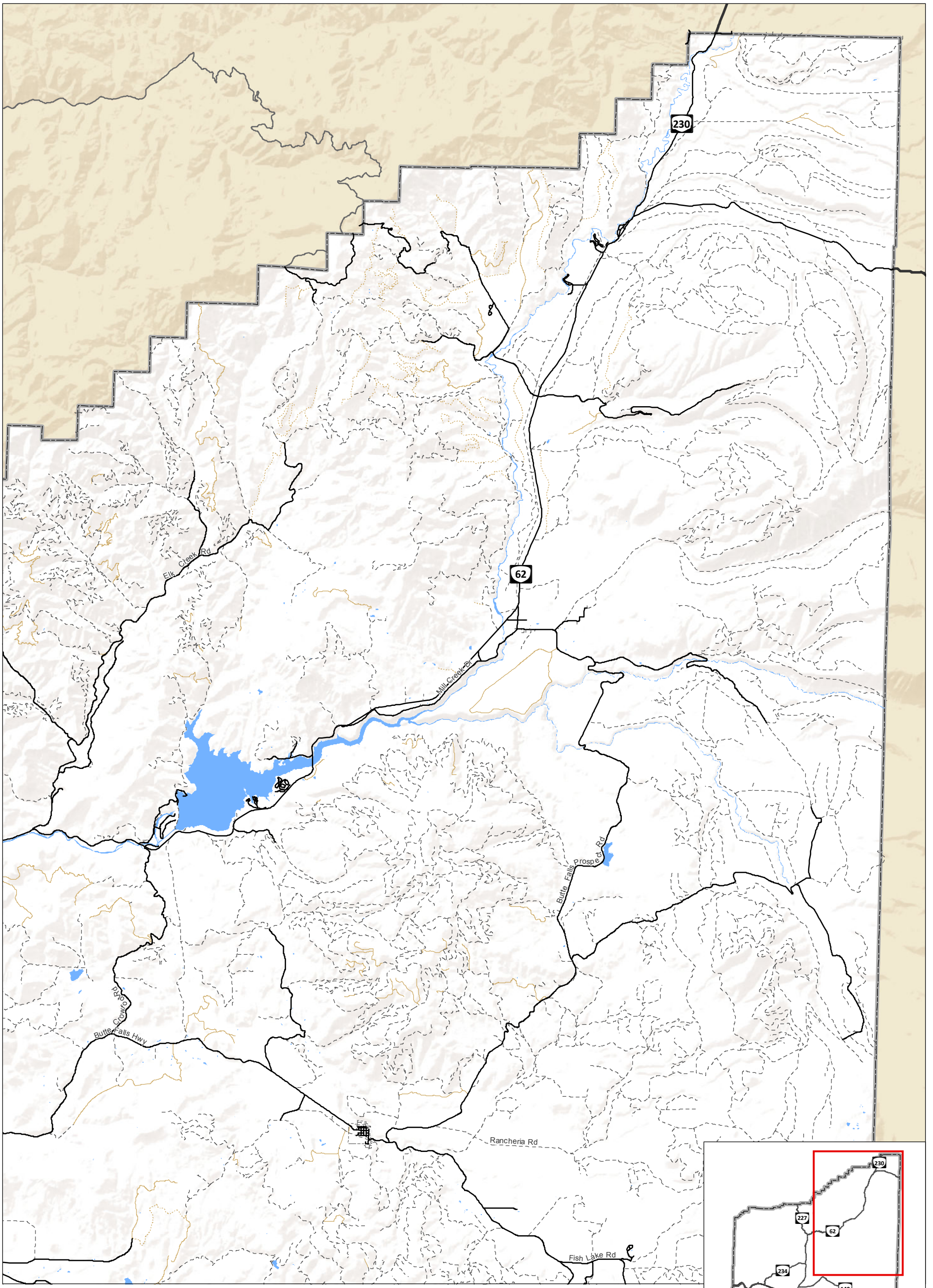
N

0 8 Miles

**National Highway System Freight Routes
Jackson County, OR**

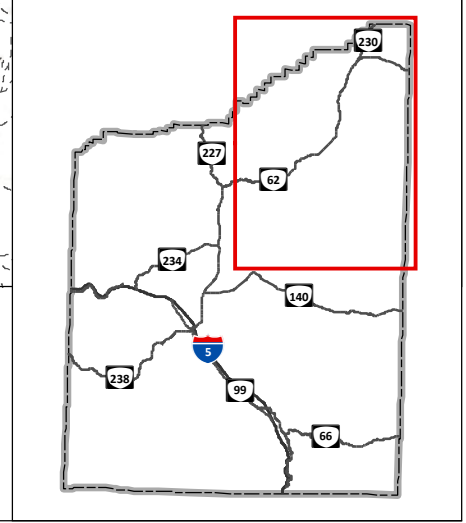
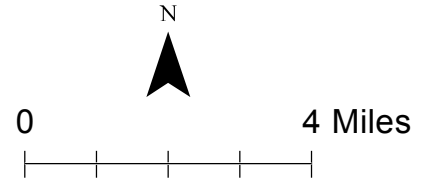
Figure
9

H:\profiles\18018 - Jackson County TSP Update\gis\TM2_Inventory\Figures09_NHS Freight Routes.mxd - isomment\lb - 4:20 PM 5/8/2015



Pavement Type

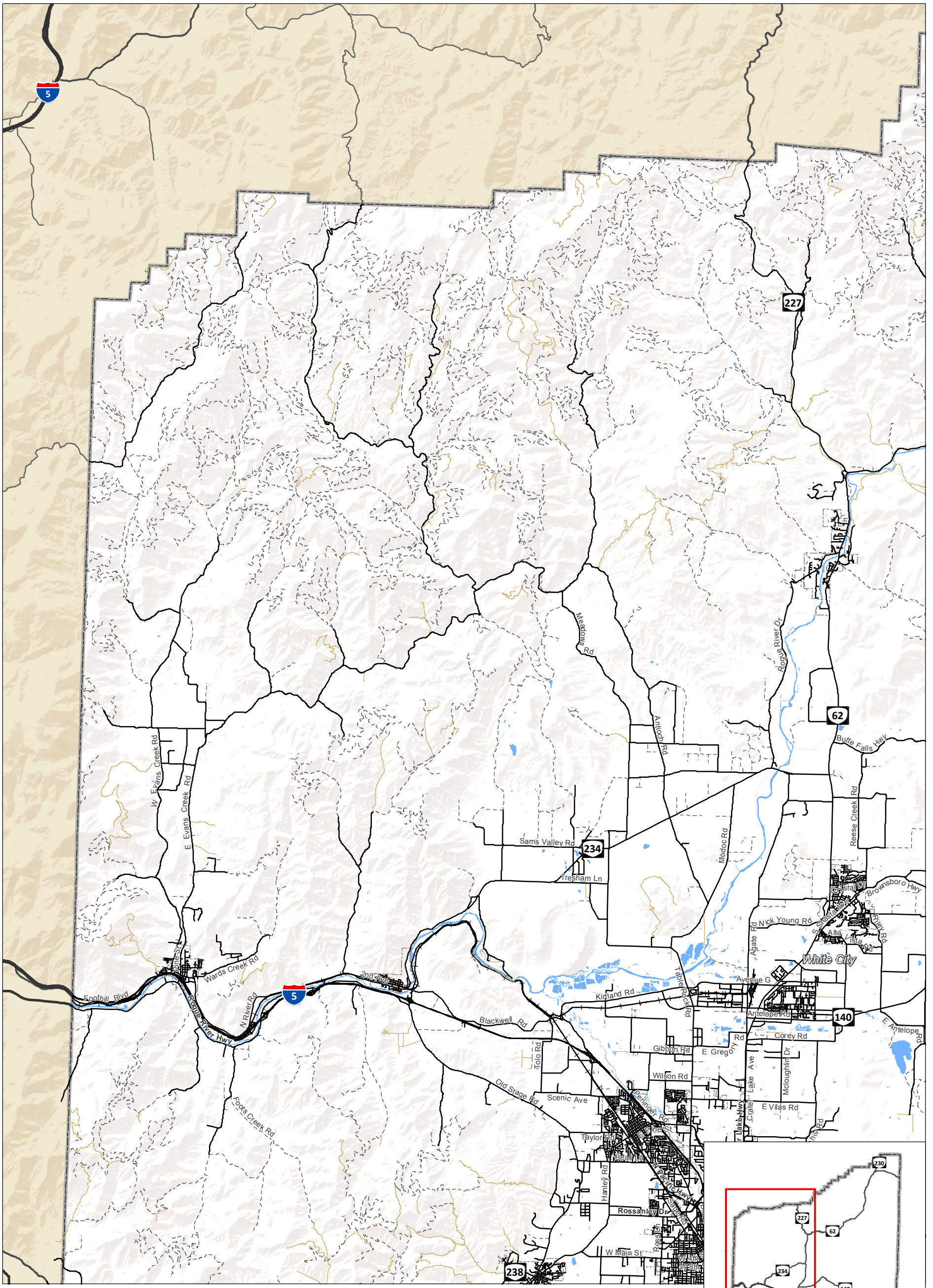
- Paved Surface
- - - Gravel Surface
- Dirt Surface
- Primitive Surface
- ⊕ County Boundary



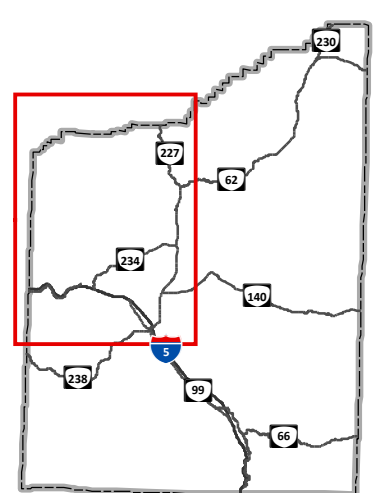
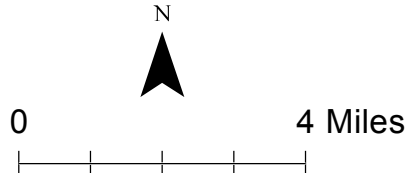
**Pavement Type
Jackson County, OR**

**Figure
10A**

H:\proj\18018 - Jackson County TSP Update\gis\TM2_Inventory\Figures\10_Pavement Type.mxd - mbeil - 1:51 PM 5/11/2015



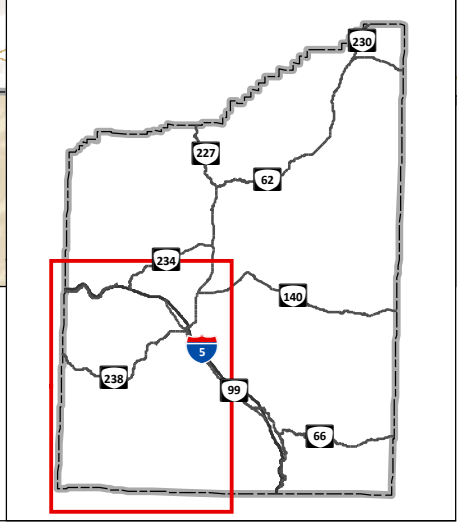
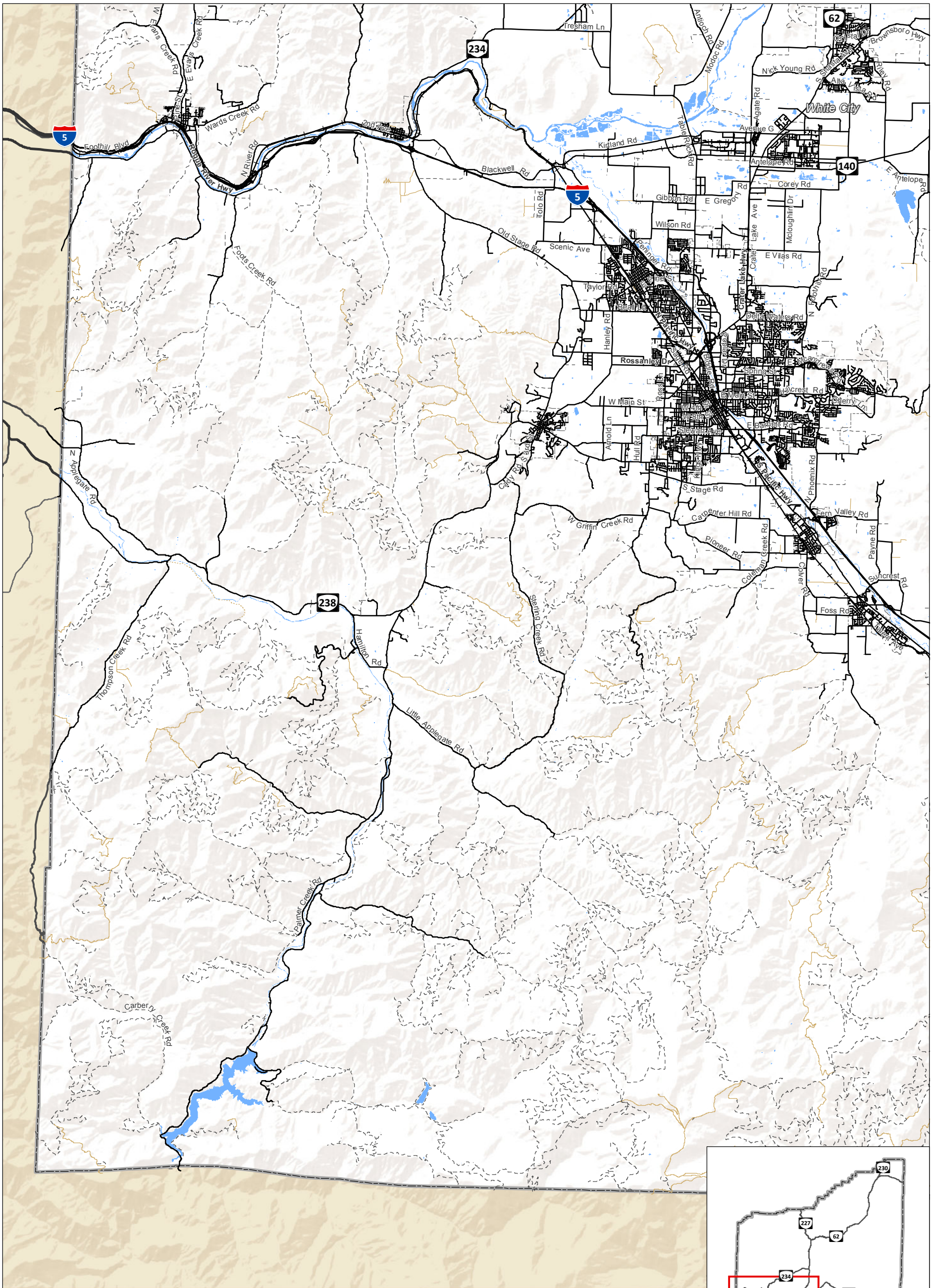
Pavement Type	
	Paved Surface
	Gravel Surface
	Dirt Surface
	Primitive Surface
	County Boundary



**Pavement Type
Jackson County, OR**

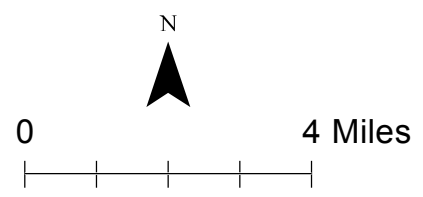
**Figure
10B**

H:\proj\18018 - Jackson County TSP Update\18018 - Jackson County TSP Update\18018 - Jackson County TSP Update\Figures\10_Pavement Type.mxd - mbehl - 1:51 PM 5/11/2015



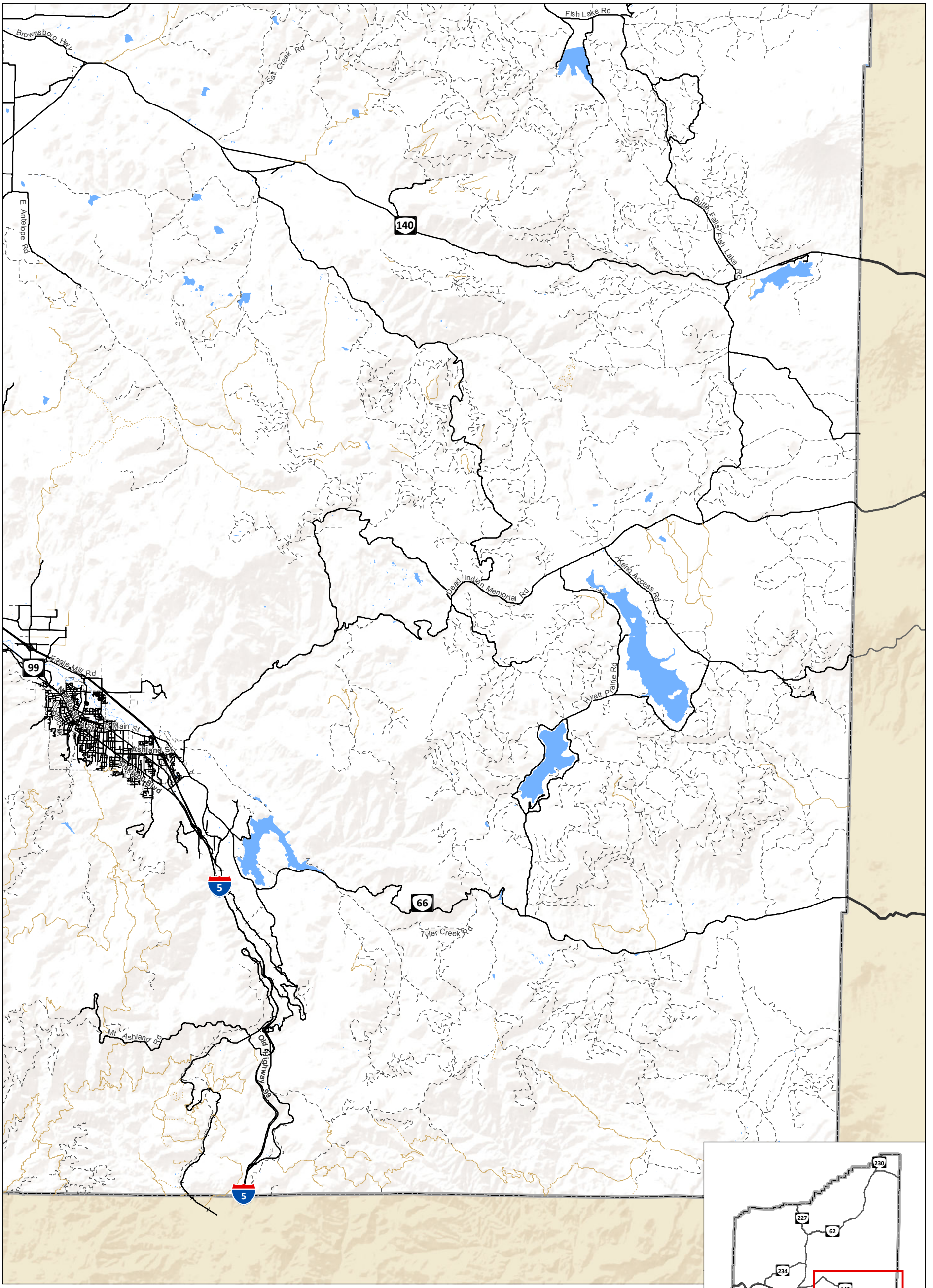
Pavement Type

- Paved Surface
- - - Gravel Surface
- Dirt Surface
- Primitive Surface
- ⊕ County Boundary



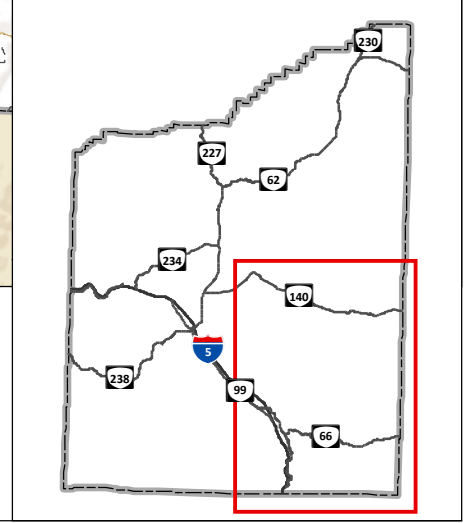
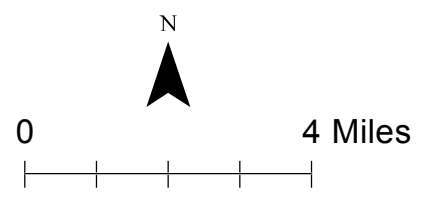
**Pavement Type
Jackson County, OR** Figure
10C

H:\proj\18018 - Jackson County TSP Update\gis\TM2_Inventory\Figures\10_Pavement Type.mxd - mbeil - 1:51 PM 5/11/2015



Pavement Type

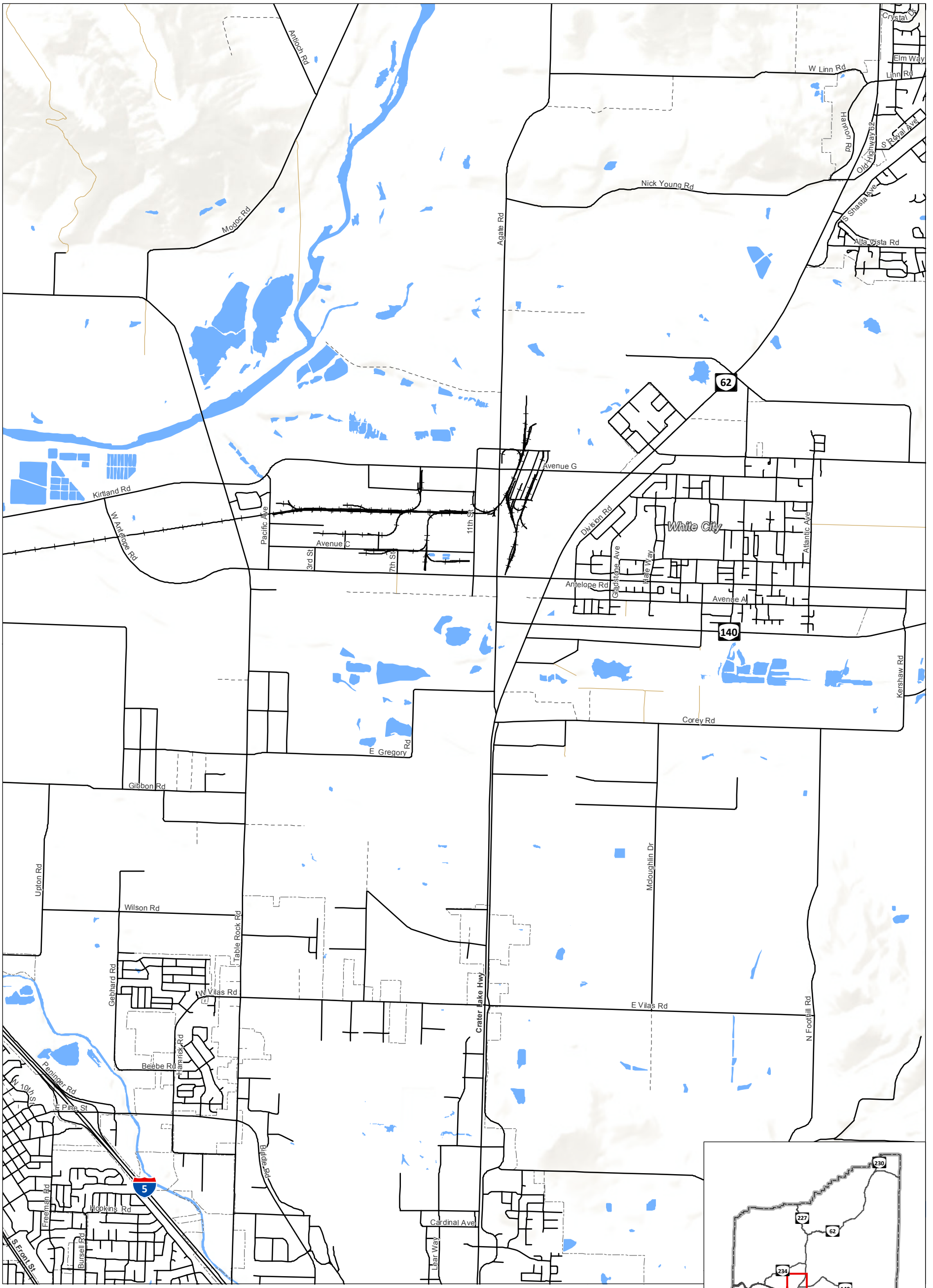
- Paved Surface
- - - Gravel Surface
- Dirt Surface
- Primitive Surface
- ⊕ County Boundary



**Pavement Type
Jackson County, OR**

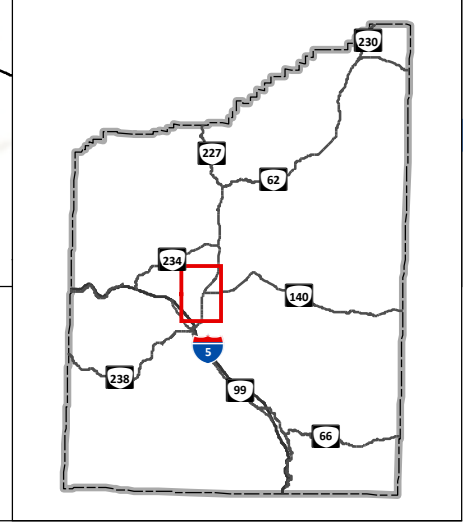
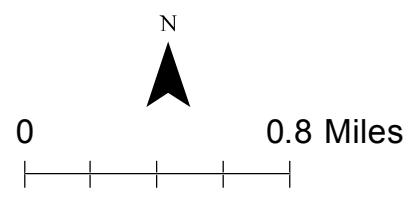
**Figure
10D**

H:\proj\18018 - Jackson County TSP Update\figs\10_Pavement Type.mxd - mbeil - 1:51 PM 5/11/2015



Pavement Type

- Paved Surface
- - - Gravel Surface
- Dirt Surface
- Primitive Surface
- ⊕ County Boundary



**Pavement Type
Jackson County, OR**

**Figure
10E**

H:\proj\18018 - Jackson County TSP Update\gis\TSP_Inventory\Figures\10_Pavement Type.mxd - mbell - 1:51 PM 5/11/2015