

TECHNICAL MEMORANDUM #3

Pendleton IAMPs: Exit 210

Existing Conditions: Transportation System Operations

Date: November 15, 2019 Project #: 24043.0

To: Technical Advisory Committee, Citizen Advisory Committee

From: Amy Griffiths, Mark Heisinger, Nick Foster, AICP, and Matt Hughart, AICP; Kittelson & Associates, Inc.

This memorandum describes current transportation system operations and safety conditions within the vicinity of the I-84 Exit 210 interchange. The information in this memorandum provides a basis for comparison with future growth projections, which will be discussed in a future memorandum, and will inform the identification of various opportunities and constraints for meeting the goals and objectives of the interchange area management plan (IAMP).

CURRENT TRANSPORTATION SYSTEM OPERATIONS

Existing AM and PM peak hour traffic operations were analyzed for all study intersections within the Exit 210 Operations and Access Study Area (OASA) and for all I-84 merge, diverge, and mainline segments within the vicinity of the Exit 210 interchange. The traffic operations analysis was completed in accordance with the methodology outlined in the *Methodology Memorandum* (Reference 1), which is based on the guidance in the *Oregon Department of Transportation (ODOT) Analysis Procedures Manual* (Reference 2). Existing lane configurations and other geometric characteristics of the roadway facilities were identified in the *Existing Conditions: System Inventory* memorandum (Reference 3).

Traffic Volumes

16-hour traffic counts for the study intersections were conducted by ODOT on weekdays in September 2018 and 2019. Included in the traffic counts are heavy vehicle classifications and bicycle and pedestrian counts. *The traffic counts can be found as Attachment "A."*

Based on the count data, system wide peak hours were identified from 7:30 AM to 8:30 AM and 4:30 PM to 5:30 PM. The system-wide peak hours were used in the operations analysis since the intersections are generally closely spaced with no access in between.

Traffic volumes from the year 2018 were approximately 35 percent and 12 percent higher than traffic volumes from the year 2019 for the AM and PM peak hours, respectively. Therefore, traffic volumes from 2019 were balanced to the traffic volumes from 2018 to produce a more conservative set of

volumes and a more conservative operations analysis. A seasonal adjustment factor of 1.03 was applied to the counts in order to obtain the 30th highest hour volumes (30 HV). The *Methodology Memorandum* describes how this factor was derived. The resulting weekday AM and PM peak hour traffic volumes are shown in Figures 1 and 2, respectively.

Annual Average Daily Traffic (AADT) Volumes on the I-84 mainline were obtained from the ODOT Traffic Volumes and Vehicle Classification database (Reference 4). Directional distributions were obtained from the ODOT Ramp Interchange Volume Diagrams and 30th highest hour volume factors were obtained from the Automatic Traffic Recorder Summaries (Reference 5). This data was used to develop the I-84 peak hour volumes on the mainline segments upstream of the Exit 210 interchange. Mainline volumes between on and off-ramps and downstream from the Exit 210 interchange were determined by adding or subtracting the on and off-ramp volumes.

Traffic Operations Analysis

The traffic operations analysis was performed in accordance with *Highway Capacity Manual* (HCM) 6th Edition methodology. Intersection operations analysis was performed using Synchro 10 software and freeway operations analysis was performed using Highway Capacity Software (HCS) 7.

ODOT uses volume-to-capacity (V/C) ratios to assess intersection operations. Table 6 of the *Oregon Highway Plan* (OHP) provides maximum volume-to-capacity ratio targets for all signalized and unsignalized intersections located outside the Portland metropolitan area. The ODOT controlled intersections within the study area are at the I-84 interchange ramp terminals and all intersections along the US 30 corridor. Table 1 summarizes the v/c ratios that will be used to identify the existing and potential future operational issues at the ODOT study intersections. The target v/c ratio for I-84 is 0.80.

Table 1 – Study Intersection Performance Targets

Intersection	OHP Mobility Target
OR 11/SE Isaac Avenue	0.80 OR 11 approach / 0.90 Isaac Avenue approach
OR 11/SE Kirk Avenue	0.80 OR 11 approach / 0.90 Kirk Avenue approach
I-84 Westbound Ramp Terminal/OR 11	0.85 ¹
I-84 Eastbound Ramp Terminal/OR 11	0.85 ¹
SE 3 rd Avenue/SE Nye Avenue ²	-

¹ The I-84 westbound and eastbound ramp terminals were evaluated with a more conservative v/c of 0.85 per Action 1F.1 of the Oregon Highway Plan.

² The City of Pendleton does not have intersection or roadway performance targets – target v/c of 0.90 assumed.

Study Intersections

The results of the traffic operations analysis for the study intersections are shown in Figures 1 and 2 for the AM and PM peak hours, respectively. The critical movements at each intersection operate under the applicable performance targets outlined in Table 1. capacity and are below their target v/c ratios. *Intersection operations worksheets are shown in Attachment “B.”*

The estimated 95th percentile queue lengths at the study intersections are all less than three car lengths, with the exception of the following movements during the AM peak hour:

- Nye Avenue / 3rd Dr – eastbound approach: 100 feet (approximately 4 car lengths)
- I-84 Eastbound Off-Ramp approach: 125 feet (approximately 5 car lengths)

I-84 Merge, Diverge, and Mainline Segments

The results of the traffic operations analysis for I-84 merge, diverge, and mainline segments are shown in. As shown in Table 2, all segment v/c ratios are below the target v/c ratio of 0.80 and at LOS A or B during the a.m. and p.m. peak hours. *Freeway operations worksheets are shown in Attachment “C”.*

Table 2 I-84 AM and PM Peak Hour Operations

Segment #	Direction	Type	Location	LOS ¹		V/C ²	
				AM	PM	AM	PM
1	EB	Diverge	W of EB Off-Ramp	B	B	0.31	0.31
2	EB	Main	EB Off-Ramp to EB On-Ramp	A	A	0.30	0.29
3	EB	Merge	EB On-Ramp	B	B	0.32	0.29
4	WB	Diverge	E of WB Off-Ramp	B	B	0.31	0.31
5	WB	Main	WB Off-Ramp to WB On-Ramp	A	A	0.29	0.28
6	WB	Merge	WB On-Ramp	B	B	0.37	0.32

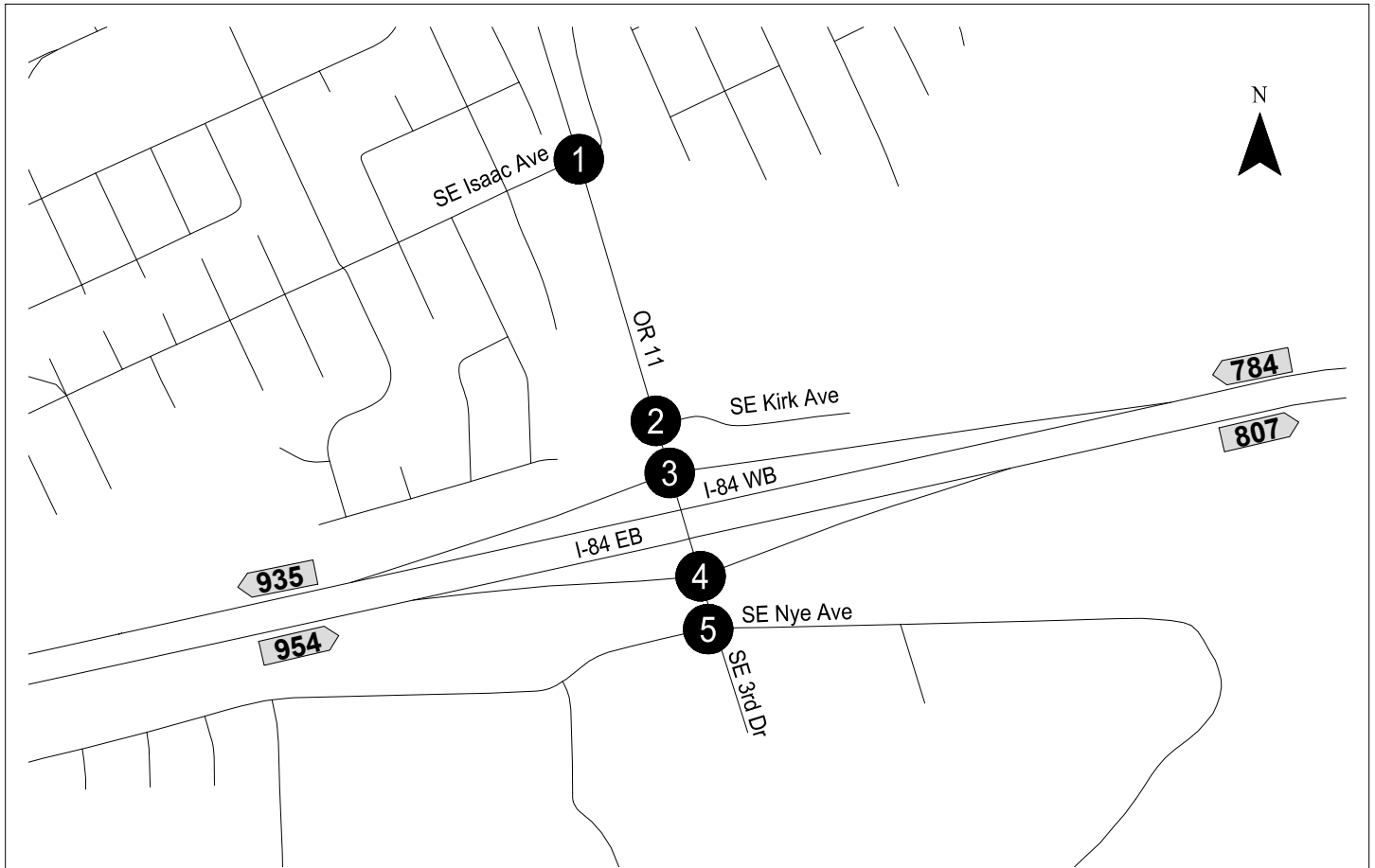
¹Level-of-service – defined in terms of vehicle density (passenger car/mile/lane).

²Volume-to-capacity ratio. For merge/diverge segments – the reported v/c indicates worst-case for either the ramp or mainline facilities.

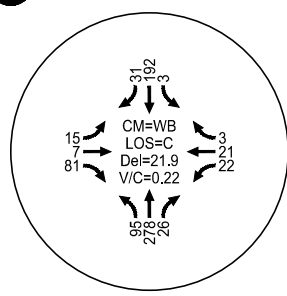
Freight Analysis

Freight traffic makes up a notable proportion of all motor vehicle traffic, especially in the AM peak hour. Heavy vehicles comprise 9% - 10% percent of all vehicles entering the study intersections in the PM peak hour and 4% - 7% of all vehicles entering the study intersections in the PM peak hour.

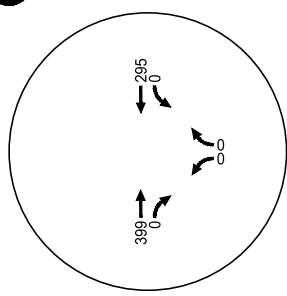
The project team will be soliciting input on general issues regarding freight movements in the area from stakeholders and the public in later stages of the project.



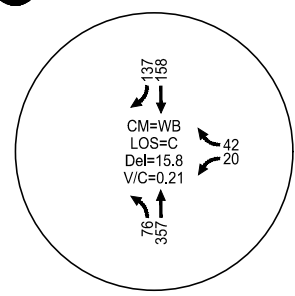
1 SE Isaac Ave / OR 11



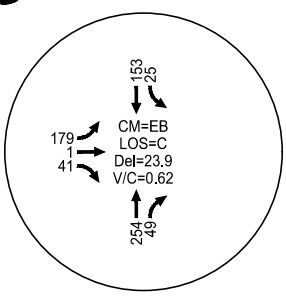
2 SE Kirk Ave / OR 11



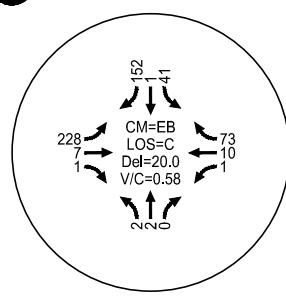
3 I-84 WB Ramp Terminal / OR 11



4 I-84 EB Ramp Terminal / OR 11



5 SE Nye Ave / SE 3rd Dr



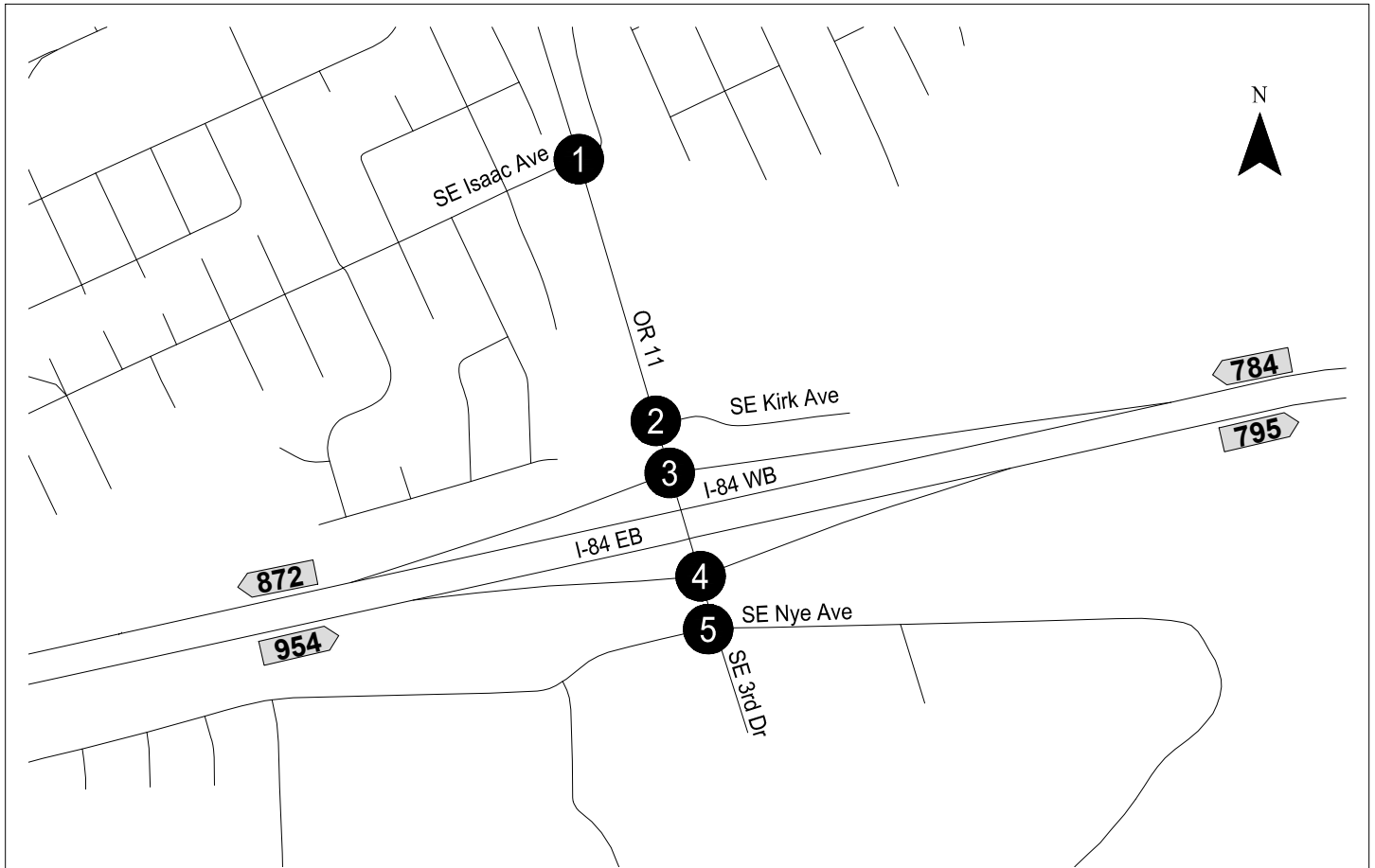
H:\2\24043 - Pendleton IAMPs (207 & 210)\dwgs\Lane Configurations Exit 210_AEG.dwg Nov 15, 2019 - 2:25pm - mheisinger Layout Tab: Existing AM

- # - Study Intersections
- CM - Critical Movement
- LOS - Level of Service
- Del - Vehicle Delay (s)
- V/C - Volume-To-Capacity Ratio
- ### - I-84 Peak Hour Volume

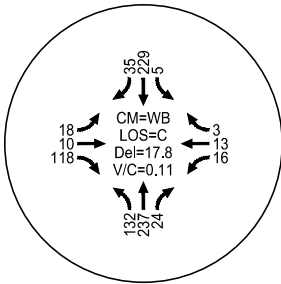
**Existing AM Peak Hour Traffic Operations
Exit 210
Pendleton, OR**

**Figure
1**

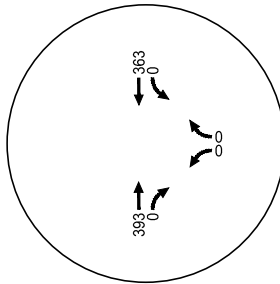




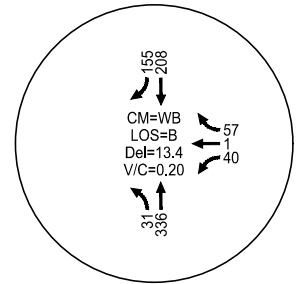
1 SE Isaac Ave / OR 11



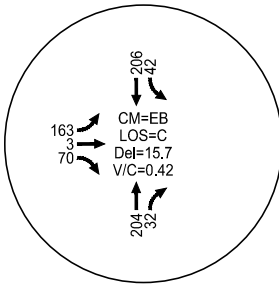
2 SE Kirk Ave / OR 11



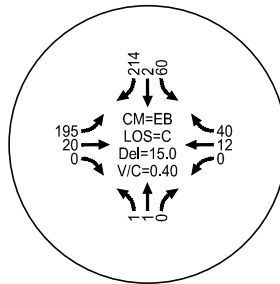
3 I-84 WB Ramp Terminal / OR 11



4 I-84 EB Ramp Terminal / OR 11



5 SE Nye Ave / SE 3rd Dr



H:\2\24043 - Pendleton IAMPs (207 & 210)\dwgs\Lane Configurations Exit 210_AEG.dwg Nov 15, 2019 - 2:03pm - mheisinger Layout Tab: Existing PM

- # - Study Intersections
- CM - Critical Movement
- LOS - Level of Service
- Del - Vehicle Delay (s)
- V/C - Volume-To-Capacity Ratio
- ### - I-84 Peak Hour Volume

Existing PM Peak Hour Traffic Operations
Exit 210
Pendleton, OR

Figure
2

MULTIMODAL CONSIDERATIONS

There is some pedestrian activity in the area, possibly driven by the restaurants, hotels, and offices on Nye Avenue. The 16-hour traffic counts captured at least 20 pedestrian crossings in the following locations:

- OR 11 / Isaac Ave
 - South Leg: 20 pedestrians
- OR 11 / I-84 Westbound Ramp Terminal
 - West Leg: 24 pedestrians
 - East Leg: 35 pedestrians
- OR 11 / I-84 Eastbound Ramp Terminal
 - West Leg: 24 pedestrians
 - East Leg: 38 pedestrians
- 3rd Drive / Nye Avenue
 - North Leg: 28 pedestrians
 - South Leg: 49 pedestrians

Most of the intersection legs noted above do not have crosswalks or other pedestrian-crossing facilities, except for the south leg of OR 11 / Isaac Ave. In addition, the west side of OR 11 does not have sidewalks and people have to walk on the roadway shoulder.

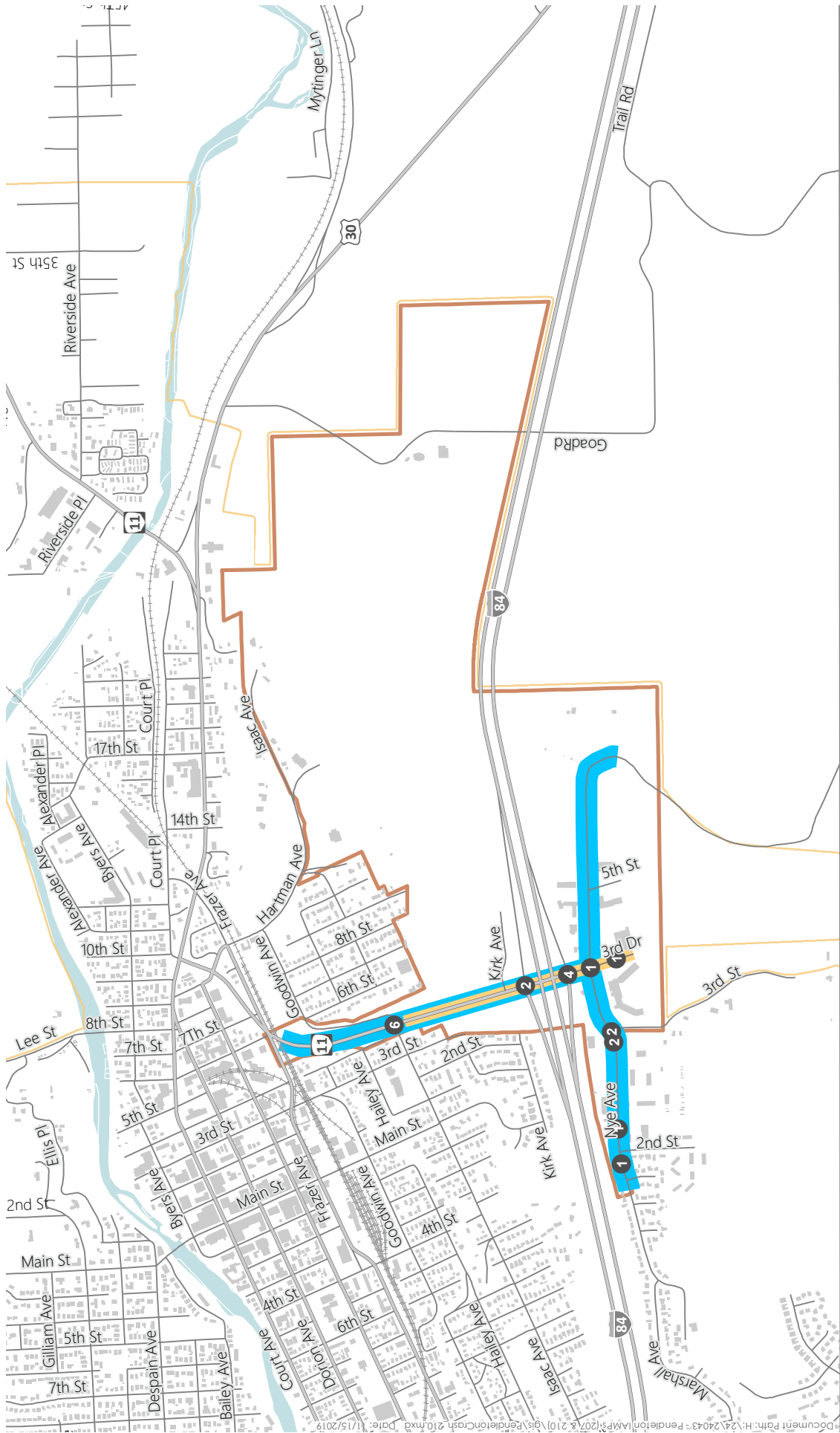
Besides the shared bike routes on Nye Avenue (west of 3rd Street) and on Isaac Avenue, there is no dedicated biking infrastructure within the Exit 210 OASA. Traffic counts captured only one bicycle in the southbound through direction at the OR 11 / I-84 Eastbound Ramps intersection and two bicycles in the southbound through direction at the OR 11 / I-84 Westbound Ramps intersection.

The only transit stop within the Exit 210 OASA is at the 3rd Street / Nye Avenue intersection (west of 3rd Drive), although there is also a transit stop on Isaac Avenue approximately 300 feet to the west of OR 11. These transit stops serve the City of Pendleton's "Let'er Bus Transit" South West Bus Route, which travels through the area six times per day.

TRAFFIC SAFETY

The crash histories at the study intersections and along the study area roadways (OR 11, SE 3rd Drive, and SE Nye Avenue) were reviewed in an effort to identify potential crash trends or patterns. ODOT provided crash history for the five-year period from January 1, 2013 to December 31, 2017. The crash locations are shown in Figure 3.

Table 3 summarizes the data at the study intersections and along the study roadway segments. None of the study intersections are identified in the most recent (2017) Safety Priority Index System (SPIS) report as a SPIS site. *Attachment "D" provides detailed crash history at the study intersections.*



- Crash Locations and Quantity (#)
- Interchange Management Study Area
- Minimum 1320' IAMP Limits
- Operations/Access Study Area
- Pendleton City UGB

Figure 3

Interchange Management Study Area Exit 210



Document Path: H:\242403 - Pendleton IAMP\207& 210\GIS\PendletonCrash_210.mxd Date: 11/15/2019

Table 3: Reported Intersection Crash History (January 1, 2013 to December 31, 2017)

Study Location	Crash Type								Severity			Total
	Angle	Turning	Fixed-Object	Head-On	Rear-End	Backing	Side Swipe	Non-Collision	PDO	Injury	Fatal	
Intersections												
SE Isaac Avenue / OR 11	0	4 ²	0	0	1	0	0	0	2	3	0	5
SE Kirk Avenue / OR 11	0	0	0	0	0	0	0	0	0	0	0	0
I-84 WB On-Ramp / I-84 WB Off-Ramp / OR 11	1	0	0	0	0	0	0	1	1	1	0	2
I-84 EB Off-Ramp / I-84 EB On-Ramp / OR 11	1	2	0	0	1	0	0	0	3	1	0	4
SE Nye Avenue / SE 3 rd Drive	0	0	0	0	0	0	0	0	0	0	0	0
Segments¹												
OR 11	0	0	0	0	0	0	1	0	0	1	0	1
SE 3 rd Drive	0	0	0	1	0	0	0	0	1	0	0	1
SE Nye Avenue	0	1	3	0	1	1	1	0	5	2	0	7

¹The extents of the roadway segments are highlighted blue in Figure 3. The roadway segment crashes do not include the crashes already attributed to the above intersections. As per ODOT practice, the crash rate calculated for segment crashes includes both segment and intersection crashes.

²All four crashes involved a westbound left-turning vehicle.

A crash rate analysis was performed using the methodology described in Chapter 4 of ODOT’s Analysis Procedures Manual. Crash rates were calculated for each study intersection and segment. Intersection crash rates are compared to the 90th-percentile statewide crash rates shown in Exhibit 4-1 of the APM, while segment rates are compared to the rates from ODOT’s 2017 Crash Rate Table II. Table 4 and Table 5 summarize the results of this analysis.

Table 4: Intersection Critical Crash Rate¹ Assessment

Study Intersection Location	Intersection Type ²	Mean Crash Rate by Intersection Type	90th Percentile Rate by Intersection Type	Observed Crash Rate	Observed Crash Rate > Mean Crash Rate by Intersection?	Observed Crash Rate > 90th Percentile Rate?
SE Isaac Avenue / OR 11	Urban – 4ST	0.198	0.408	0.39	Yes	No
SE Kirk Avenue / OR 11	Urban – 3ST	0.131	0.293	0.00	No	No
I-84 WB Ramp Terminal / OR 11	Urban – 4ST	0.198	0.408	0.16	No	No
I-84 EB Ramp Terminal / OR 11	Urban – 4ST	0.198	0.408	0.36	Yes	No
SE Nye Avenue / SE 3rd Drive	Urban – 4ST	0.198	0.408	0.00	No	No

¹Crash Rate reported as crashes per million entering vehicles (crashes/MEV).

²Source: Assessment of Statewide Intersection Safety Performance, FHWA-OR-RD-18, Portland State University and Oregon State University, June 2011, Table 4.1, p. 47.

Table 5: Segment Critical Crash Rate Assessment

Study Segment	Jurisdiction and Functional Classification ¹	Critical Crash Rate ²	Observed Crash Rate	Observed Crash Rate > Critical Crash Rate?
OR 11	ODOT - Statewide Highway; Other Fwys/Expressways	0.99	1.66	Yes
SE 3 rd Drive	City - Local Road; Urban Cities Urban Collector	3.06	0.83	No
SE Nye Avenue	City - Collector-Local Road ³ ; Urban Cities Urban Collectors	3.06	0.89	No

¹ODOT Functional Classifications are from the Oregon Highway Plan (Reference 1), City functional classifications are from the *City of Pendleton Transportation System Plan* (Reference 2).

²This is an average of the 2013-2017 rates from ODOT Five-Year Comparison of State Highway Crash Rates. *Oregon Highway Plan* (Reference 2)

³Urban collector west of Nye Avenue and local road east of Nye Avenue.

The observed crash rates on each study intersection and roadway segment are lower than their respective threshold rate for most intersections and segments except OR 11. The crash locations on OR 11 are shown in Figure 4. As the figure shows, all of the crashes occurred near one of the study intersections on OR 11. Eleven of the twelve crashes are coded as intersection-related crashes.

Figure 4: OR 11 Crash Locations



REFERENCES

1. Kittelson and Associates, Inc. *Pendleton IAMPs - Methodology Memorandum*. 2019.
2. Oregon Department of Transportation. *Analysis Procedures Manual – Version 2*. 2019.
3. Kittelson and Associates, Inc. *Pendleton IAMPs: Exit 210 – Existing Conditions: Systems Inventory*. 2019.
4. Oregon Department of Transportation. *Traffic Volumes and Vehicle Classification*. http://highway.odot.state.or.us/cf/highwayreports/traffic_parms.cfm. Accessed in October, 2019.
5. Oregon Department of Transportation. *Summary of Trends at Automatic Traffic Recorder Stations 2018*. 2019.
6. Oregon Department of Transportation. *Oregon Highway Plan*. 2015.
7. City of Pendleton. *Transportation System Plan Update*. 2016.

Attachment A
Traffic Counts

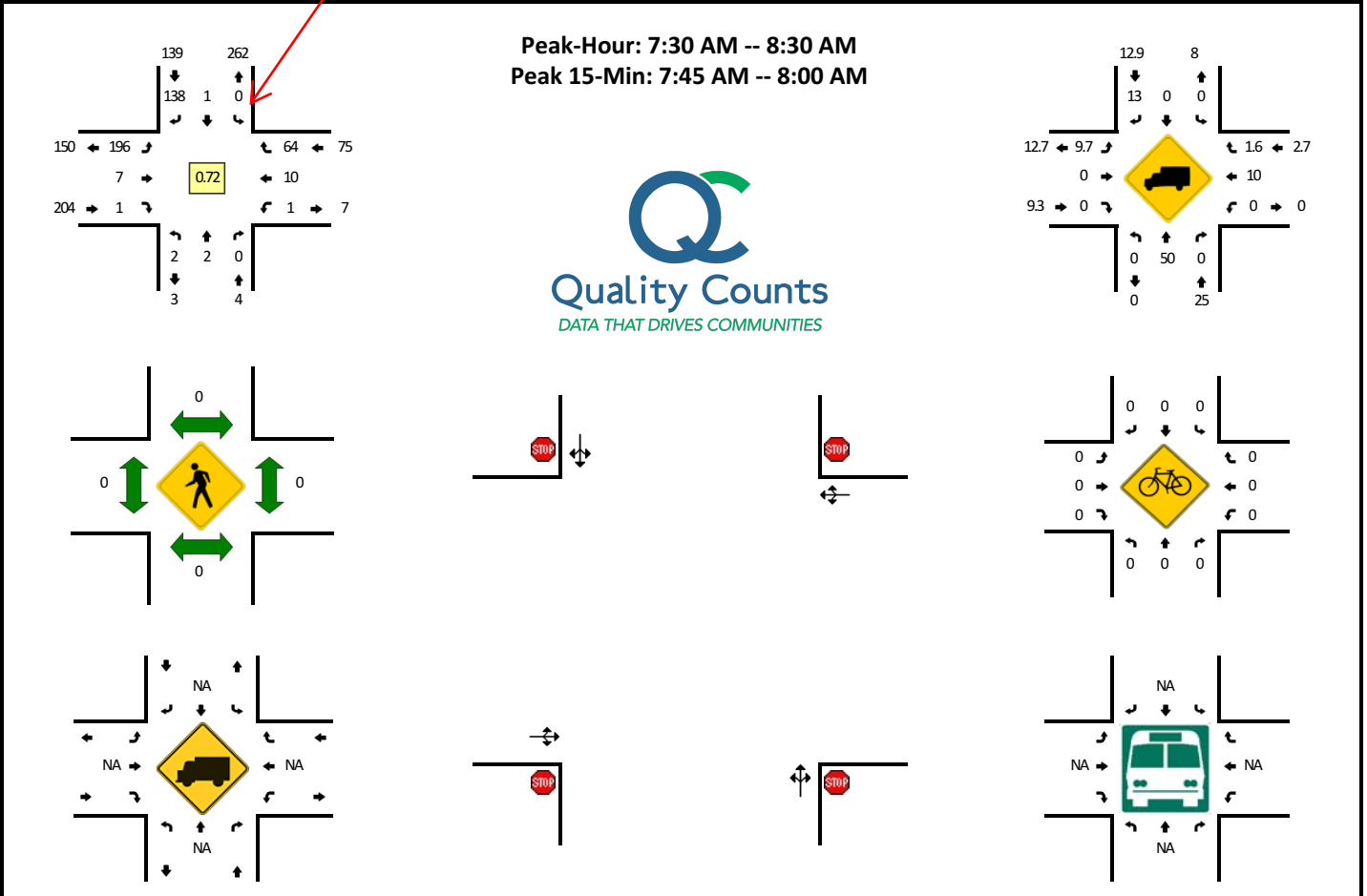
Error, SBL = 37

Type of peak hour being reported: Intersection Peak _____

Method for determining peak hour: Total Entering Volume

LOCATION: 52045 - SE 3rd Dr -- SE Nye Ave
CITY/STATE: Pendleton, OR

QC JOB #: 15119611
DATE: Tue, Sep 25 2018



15-Min Count Period Beginning At	52045 - SE 3rd Dr (Northbound)				52045 - SE 3rd Dr (Southbound)				SE Nye Ave (Eastbound)				SE Nye Ave (Westbound)				Total	Hourly Totals
	Left	Thru	Right	U	Left	Thru	Right	U	Left	Thru	Right	U	Left	Thru	Right	U		
7:30 AM	0	0	0	0	0	1	45	0	45	0	0	0	0	3	16	0	110	
7:45 AM	2	0	0	0	0	0	48	0	70	6	0	0	1	2	18	0	147	
8:00 AM	0	0	0	0	0	0	19	0	39	0	0	0	0	4	20	0	82	
8:15 AM	0	2	0	0	0	0	26	0	42	1	1	0	0	1	10	0	83	422

Peak 15-Min Flowrates	Northbound				Southbound				Eastbound				Westbound				Total
	Left	Thru	Right	U	Left	Thru	Right	U	Left	Thru	Right	U	Left	Thru	Right	U	
All Vehicles	8	0	0	0	0	0	192	0	280	24	0	0	4	8	72	0	588
Heavy Trucks	0	0	0	0	0	0	16	0	20	0	0	0	0	0	0	0	36
Pedestrians	0	0	0	0	0	0	0	0	0	0	0	0	0	0	0	0	0
Bicycles	0	0	0	0	0	0	0	0	0	0	0	0	0	0	0	0	0
Railroad																	
Stopped Buses																	

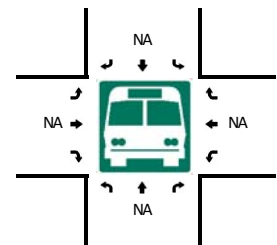
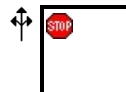
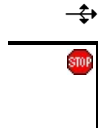
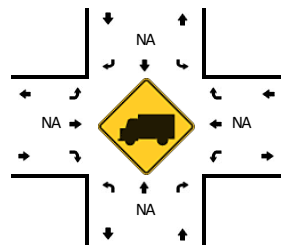
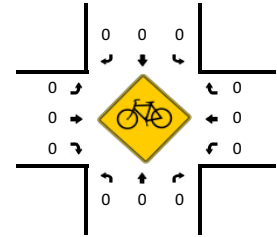
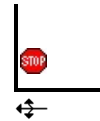
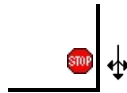
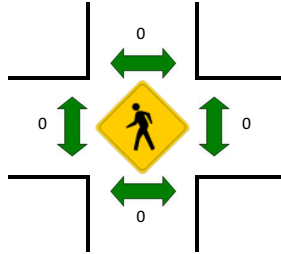
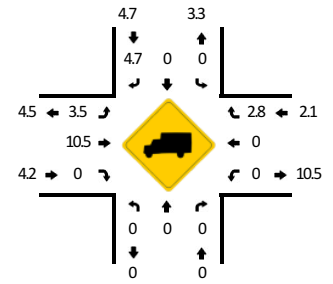
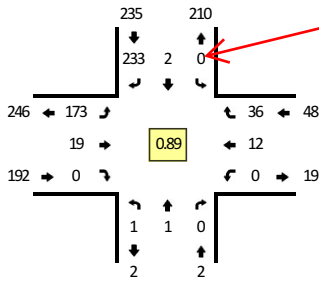
Comments:

LOCATION: 52045 - SE 3rd Dr -- SE Nye Ave
CITY/STATE: Pendleton, OR

QC JOB #: 15119612
DATE: Tue, Sep 25 2018

Error, SBL = 67

Peak-Hour: 4:30 PM -- 5:30 PM
Peak 15-Min: 5:00 PM -- 5:15 PM



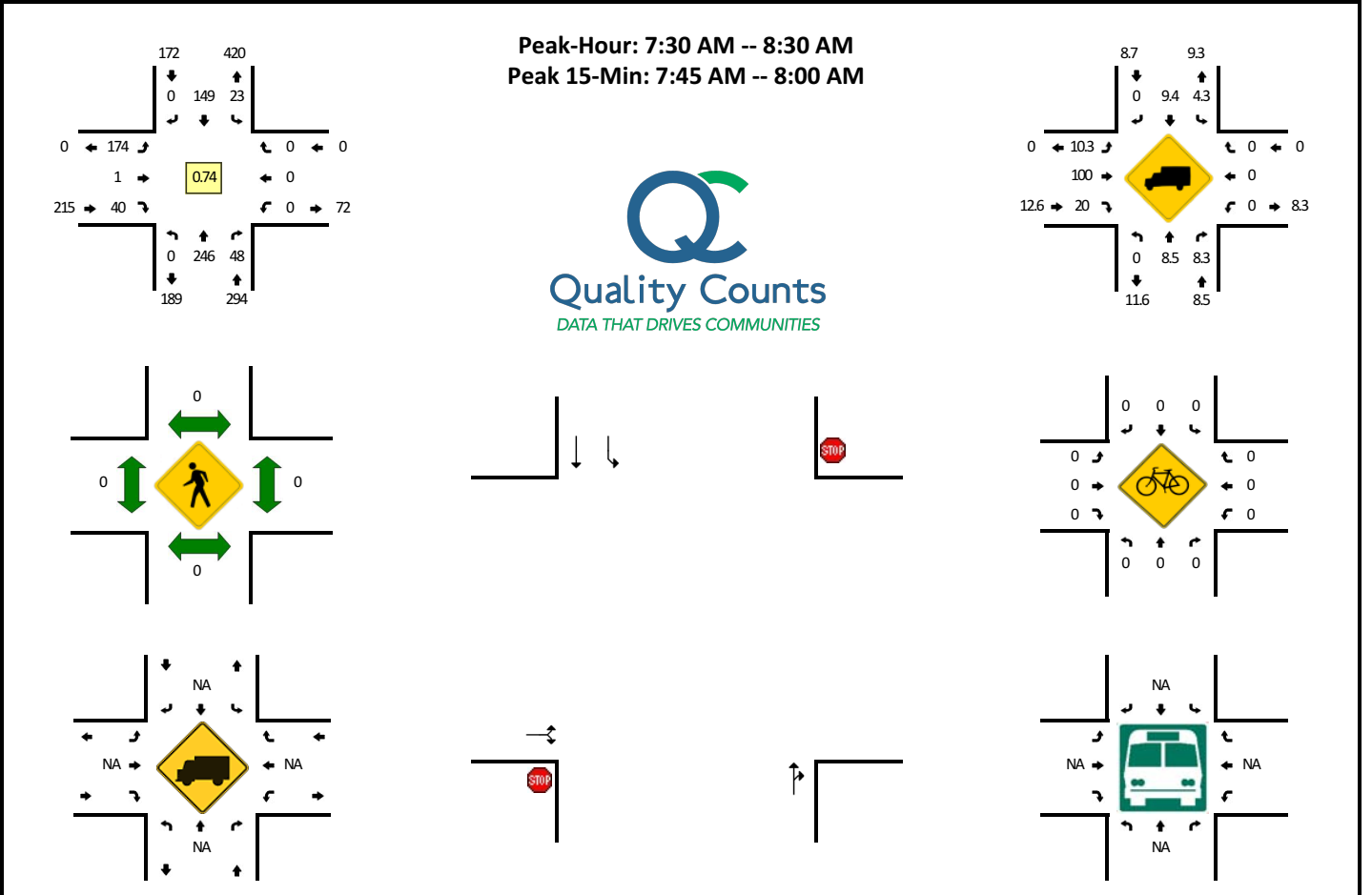
15-Min Count Period Beginning At	52045 - SE 3rd Dr (Northbound)				52045 - SE 3rd Dr (Southbound)				SE Nye Ave (Eastbound)				SE Nye Ave (Westbound)				Total	Hourly Totals
	Left	Thru	Right	U	Left	Thru	Right	U	Left	Thru	Right	U	Left	Thru	Right	U		
4:30 PM	1	0	0	0	0	2	59	0	39	5	0	0	0	3	12	0	121	
4:45 PM	0	0	0	0	0	0	55	0	46	4	0	0	0	3	9	0	117	
5:00 PM	0	0	0	0	0	0	71	0	48	6	0	0	0	2	7	0	134	
5:15 PM	0	1	0	0	0	0	48	0	40	4	0	0	0	4	8	0	105	477

Peak 15-Min Flowrates	Northbound				Southbound				Eastbound				Westbound				Total
	Left	Thru	Right	U	Left	Thru	Right	U	Left	Thru	Right	U	Left	Thru	Right	U	
All Vehicles	0	0	0	0	0	0	284	0	192	24	0	0	0	8	28	0	536
Heavy Trucks	0	0	0	0	0	0	4	0	8	4	0	0	0	0	0	0	16
Pedestrians	0	0	0	0	0	0	0	0	0	0	0	0	0	0	0	0	0
Bicycles	0	0	0	0	0	0	0	0	0	0	0	0	0	0	0	0	0
Railroad																	
Stopped Buses																	

Comments:

LOCATION: 45883 - State Hwy 11 -- I-84 EB Ramps
CITY/STATE: Pendleton, OR

QC JOB #: 15119613
DATE: Wed, Sep 19 2018



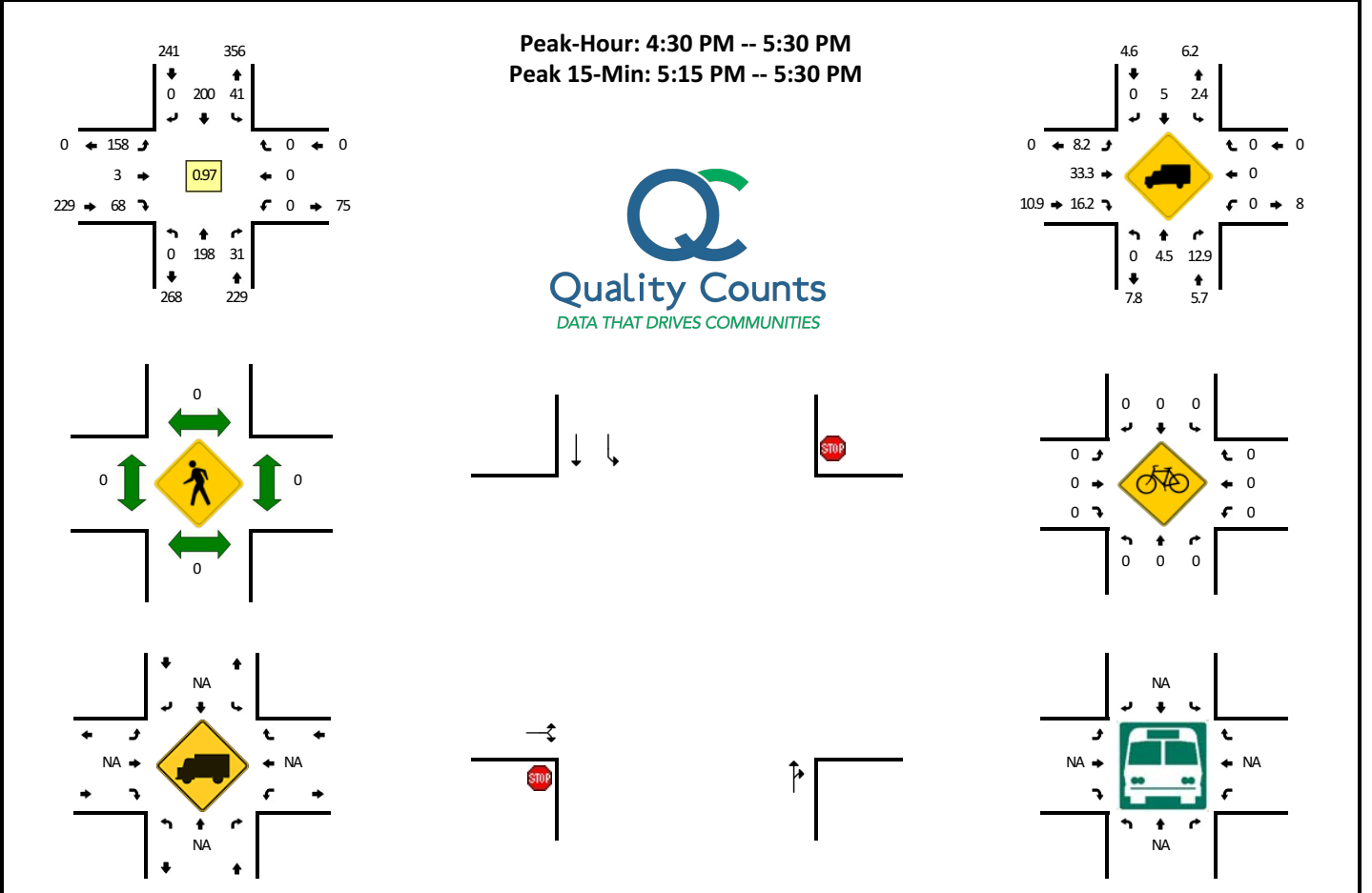
15-Min Count Period Beginning At	45883 - State Hwy 11 (Northbound)				45883 - State Hwy 11 (Southbound)				I-84 EB Ramps (Eastbound)				I-84 EB Ramps (Westbound)				Total	Hourly Totals
	Left	Thru	Right	U	Left	Thru	Right	U	Left	Thru	Right	U	Left	Thru	Right	U		
7:30 AM	0	68	15	0	8	48	0	0	33	1	6	0	0	0	0	0	179	
7:45 AM	0	88	12	0	9	45	0	0	60	0	15	0	0	0	0	0	229	
8:00 AM	0	53	11	0	4	30	0	0	54	0	12	0	0	0	0	0	164	
8:15 AM	0	37	10	0	2	26	0	0	27	0	7	0	0	0	0	0	109	681

Peak 15-Min Flowrates	Northbound				Southbound				Eastbound				Westbound				Total
	Left	Thru	Right	U	Left	Thru	Right	U	Left	Thru	Right	U	Left	Thru	Right	U	
All Vehicles	0	352	48	0	36	180	0	0	240	0	60	0	0	0	0	0	916
Heavy Trucks	0	20	8		4	8	0		20	0	4		0	0	0		64
Pedestrians	0	0			0	0			0	0			0	0			0
Bicycles	0	0			0	0			0	0			0	0			0
Railroad																	
Stopped Buses																	

Comments:

LOCATION: 45883 - State Hwy 11 -- I-84 EB Ramps
CITY/STATE: Pendleton, OR

QC JOB #: 15119614
DATE: Wed, Sep 19 2018



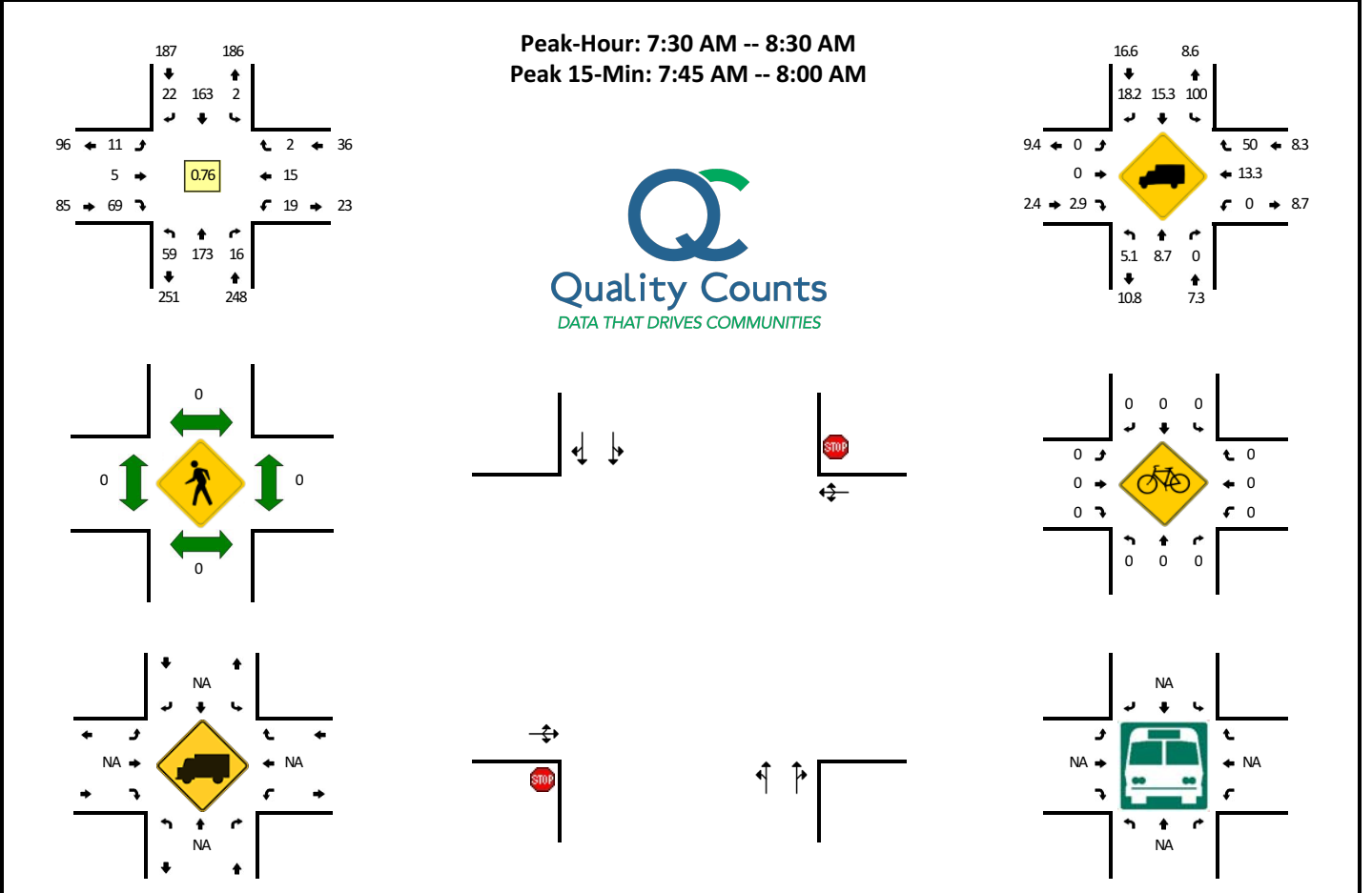
15-Min Count Period Beginning At	45883 - State Hwy 11 (Northbound)				45883 - State Hwy 11 (Southbound)				I-84 EB Ramps (Eastbound)				I-84 EB Ramps (Westbound)				Total	Hourly Totals
	Left	Thru	Right	U	Left	Thru	Right	U	Left	Thru	Right	U	Left	Thru	Right	U		
4:30 PM	0	46	9	0	6	50	0	0	40	1	18	0	0	0	0	0	170	
4:45 PM	0	50	8	0	10	43	0	0	44	0	23	0	0	0	0	0	178	
5:00 PM	0	38	7	0	9	57	0	0	40	1	18	0	0	0	0	0	170	
5:15 PM	0	64	7	0	16	50	0	0	34	1	9	0	0	0	0	0	181	699

Peak 15-Min Flowrates	Northbound				Southbound				Eastbound				Westbound				Total
	Left	Thru	Right	U	Left	Thru	Right	U	Left	Thru	Right	U	Left	Thru	Right	U	
All Vehicles	0	256	28	0	64	200	0	0	136	4	36	0	0	0	0	0	724
Heavy Trucks	0	12	4	0	4	4	0	0	8	4	4	0	0	0	0	0	40
Pedestrians	0	0	0	0	0	0	0	0	0	0	0	0	0	0	0	0	0
Bicycles	0	0	0	0	0	0	0	0	0	0	0	0	0	0	0	0	0
Railroad																	
Stopped Buses																	

Comments:

LOCATION: 45917 - State Hwy 11 -- SE Isaac Ave
CITY/STATE: Pendleton, OR

QC JOB #: 15119615
DATE: Mon, Sep 16 2019



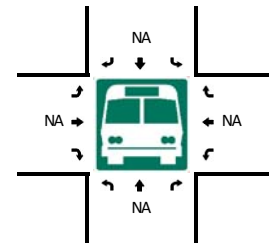
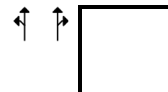
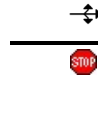
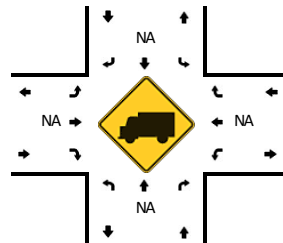
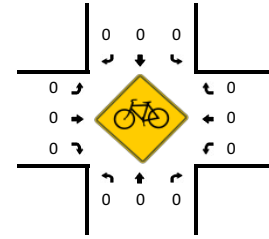
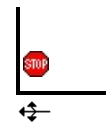
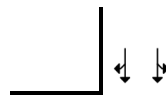
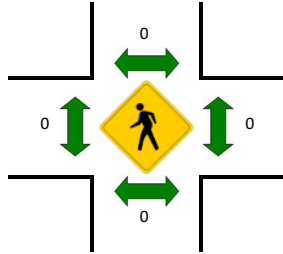
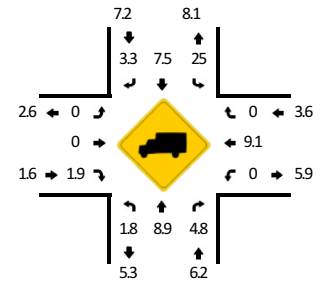
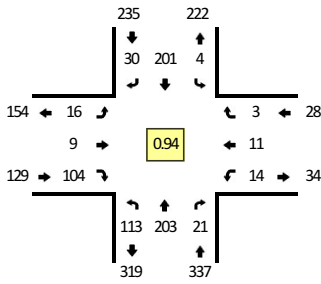
15-Min Count Period Beginning At	45917 - State Hwy 11 (Northbound)				45917 - State Hwy 11 (Southbound)				SE Isaac Ave (Eastbound)				SE Isaac Ave (Westbound)				Total	Hourly Totals
	Left	Thru	Right	U	Left	Thru	Right	U	Left	Thru	Right	U	Left	Thru	Right	U		
7:30 AM	10	47	6	0	0	46	7	0	4	0	14	0	7	3	1	0	145	
7:45 AM	23	60	6	0	0	48	8	0	2	0	23	0	7	5	0	0	182	
8:00 AM	9	35	3	0	1	32	3	0	3	2	15	0	1	2	0	0	106	
8:15 AM	17	31	1	0	1	37	4	0	2	3	17	0	4	5	1	0	123	556
Peak 15-Min Flowrates	Northbound				Southbound				Eastbound				Westbound				Total	
	Left	Thru	Right	U	Left	Thru	Right	U	Left	Thru	Right	U	Left	Thru	Right	U		
All Vehicles	92	240	24	0	0	192	32	0	8	0	92	0	28	20	0	0	728	
Heavy Trucks	0	16	0		0	28	4		0	0	0		0	0	0		48	
Pedestrians	0	0			0	0			0	0			0	0			0	
Bicycles	0	0			0	0			0	0			0	0			0	
Railroad																		
Stopped Buses																		

Comments:

LOCATION: 45917 - State Hwy 11 -- SE Isaac Ave
CITY/STATE: Pendleton, OR

QC JOB #: 15119616
DATE: Mon, Sep 16 2019

Peak-Hour: 4:30 PM -- 5:30 PM
Peak 15-Min: 5:00 PM -- 5:15 PM



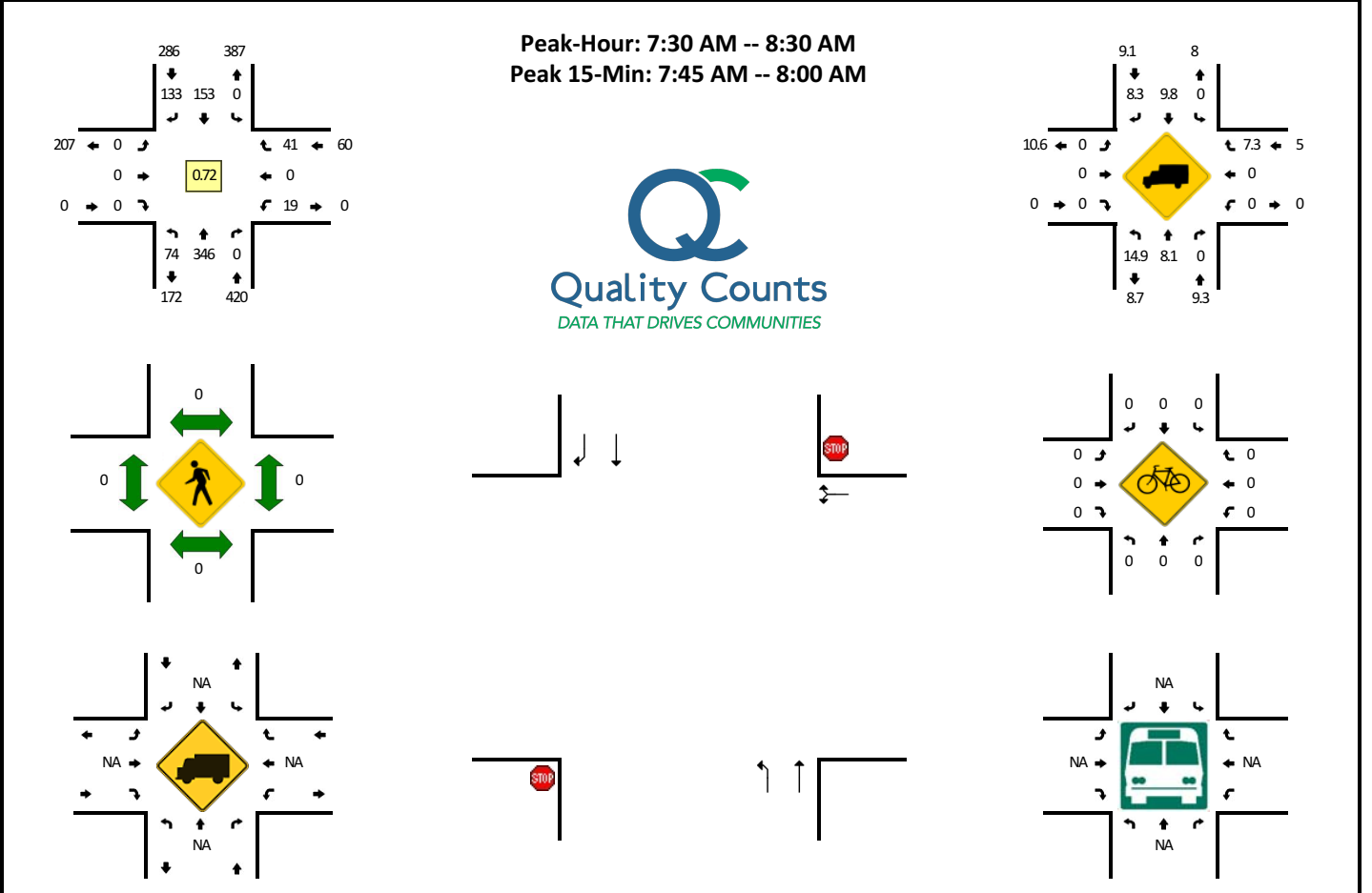
15-Min Count Period Beginning At	45917 - State Hwy 11 (Northbound)				45917 - State Hwy 11 (Southbound)				SE Isaac Ave (Eastbound)				SE Isaac Ave (Westbound)				Total	Hourly Totals
	Left	Thru	Right	U	Left	Thru	Right	U	Left	Thru	Right	U	Left	Thru	Right	U		
4:30 PM	29	62	6	0	1	51	7	0	3	4	16	0	2	1	2	0	184	
4:45 PM	32	53	3	0	1	44	7	0	4	3	27	0	3	4	0	0	181	
5:00 PM	26	39	6	0	0	63	10	0	7	1	35	0	5	1	0	0	193	
5:15 PM	26	49	6	0	2	43	6	0	2	1	26	0	4	5	1	0	171	729

Peak 15-Min Flowrates	Northbound				Southbound				Eastbound				Westbound				Total
	Left	Thru	Right	U	Left	Thru	Right	U	Left	Thru	Right	U	Left	Thru	Right	U	
All Vehicles	104	156	24	0	0	252	40	0	28	4	140	0	20	4	0	0	772
Heavy Trucks	0	12	0	0	0	8	0	0	0	0	0	0	0	0	0	0	20
Pedestrians	0	0	0	0	0	0	0	0	0	0	0	0	0	0	0	0	0
Bicycles	0	0	0	0	0	0	0	0	0	0	0	0	0	0	0	0	0
Railroad																	
Stopped Buses																	

Comments:

LOCATION: 45884 - State Hwy 11 -- I-84 WB Ramps
CITY/STATE: Pendleton, OR

QC JOB #: 15119617
DATE: Wed, Sep 19 2018




15-Min Count Period Beginning At	45884 - State Hwy 11 (Northbound)				45884 - State Hwy 11 (Southbound)				I-84 WB Ramps (Eastbound)				I-84 WB Ramps (Westbound)				Total	Hourly Totals
	Left	Thru	Right	U	Left	Thru	Right	U	Left	Thru	Right	U	Left	Thru	Right	U		
7:30 AM	25	76	0	0	0	46	38	0	0	0	0	0	10	0	6	0	201	
7:45 AM	18	130	0	0	0	50	47	0	0	0	0	0	4	0	17	0	266	
8:00 AM	22	85	0	0	0	31	31	0	0	0	0	0	3	0	8	0	180	
8:15 AM	9	55	0	0	0	26	17	0	0	0	0	0	2	0	10	0	119	
																		766
Peak 15-Min Flowrates	Northbound				Southbound				Eastbound				Westbound				Total	
	Left	Thru	Right	U	Left	Thru	Right	U	Left	Thru	Right	U	Left	Thru	Right	U		
All Vehicles	72	520	0	0	0	200	188	0	0	0	0	0	16	0	68	0	1064	
Heavy Trucks	8	32	0	0	0	12	16	0	0	0	0	0	0	0	8	0	76	
Pedestrians	0	0	0	0	0	0	0	0	0	0	0	0	0	0	0	0	0	
Bicycles	0	0	0	0	0	0	0	0	0	0	0	0	0	0	0	0	0	
Railroad																		
Stopped Buses																		

Comments:

LOCATION: 45884 - State Hwy 11 -- I-84 WB Ramps
CITY/STATE: Pendleton, OR

QC JOB #: 15119618
DATE: Wed, Sep 19 2018



15-Min Count Period Beginning At	45884 - State Hwy 11 (Northbound)				45884 - State Hwy 11 (Southbound)				I-84 WB Ramps (Eastbound)				I-84 WB Ramps (Westbound)				Total	Hourly Totals	
	Left	Thru	Right	U	Left	Thru	Right	U	Left	Thru	Right	U	Left	Thru	Right	U			
4:30 PM	8	78	0	0	0	45	25	0	0	0	0	0	11	1	11	0	179		
4:45 PM	10	84	0	0	0	44	27	0	0	0	0	0	9	0	21	0	195		
5:00 PM	5	73	0	0	0	53	51	0	0	0	0	0	13	0	17	0	212		
5:15 PM	7	91	0	0	0	60	47	0	0	0	0	0	6	0	6	0	217		
Peak 15-Min Flowrates	Northbound				Southbound				Eastbound				Westbound				Total		
	Left	Thru	Right	U	Left	Thru	Right	U	Left	Thru	Right	U	Left	Thru	Right	U			
	All Vehicles	28	364	0	0	0	240	188	0	0	0	0	0	24	0	24		0	868
	Heavy Trucks	4	16	0	0	0	8	4	0	0	0	0	0	0	0	0		0	32
	Pedestrians	0	0	0	0	0	0	0	0	0	0	0	0	0	0	0		0	0
	Bicycles	0	0	0	0	0	0	0	0	0	0	0	0	0	0	0		0	0
Railroad																			
Stopped Buses																			

Comments:

Transportation Development Division Transportation System Monitoring Unit Vehicular Volume

Time settings

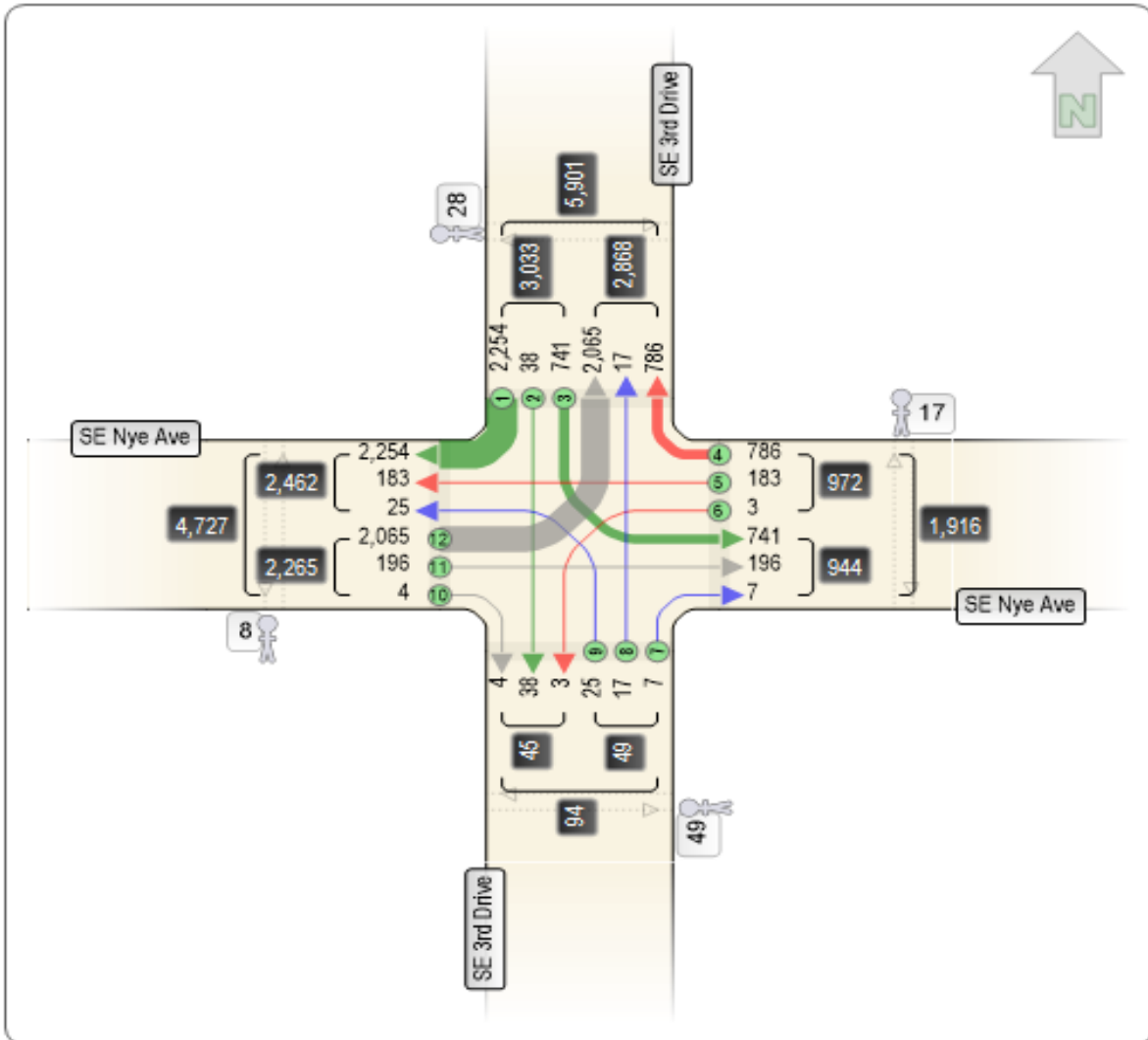
Date: 9/25/2018
Hours: 6:00 AM-10:00 PM
Weather: Clear

Source

Site Number: 52045
Mile Point: -1.50
Street Number: 008
Vehicle Type: Vehicles
Crossing Flow: Pedestrians

Source Description

Location Description: OREGON-WASHINGTON HIGHWAY NO. 8 S. PENDLETON CONN.
NO. 1 & Nye Ave. NE & SE 3rd Dr
County: Umatilla
City: Pendleton



Transportation Development Division Transportation System Monitoring Unit Vehicular Volume

Time settings

Date: 9/19/2018
Hours: 6:00 AM-10:00 PM
Weather: Clear

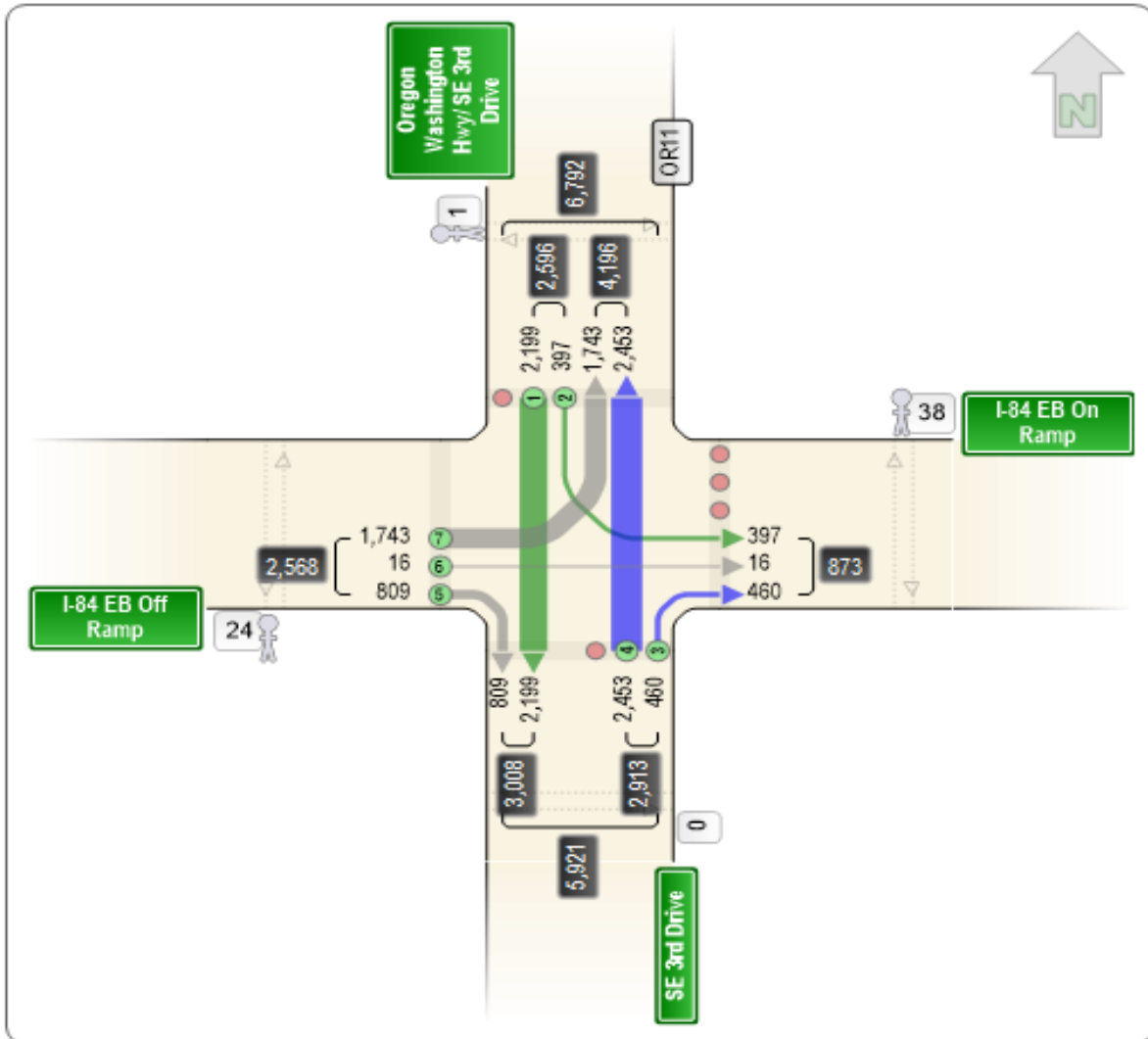
Source

Site Number: 45883
Mile Point: -1.54
Street Number: 008
Vehicle Type: Vehicles
Crossing Flow: Pedestrians

Source Description

Location Description: OREGON-WASHINGTON HIGHWAY NO. 8 at I-84 EB on and off ramps and SE 3rd Drive

County: Umatilla
City: Pendleton



Transportation Development Division Transportation System Monitoring Unit Vehicular Volume

Time settings

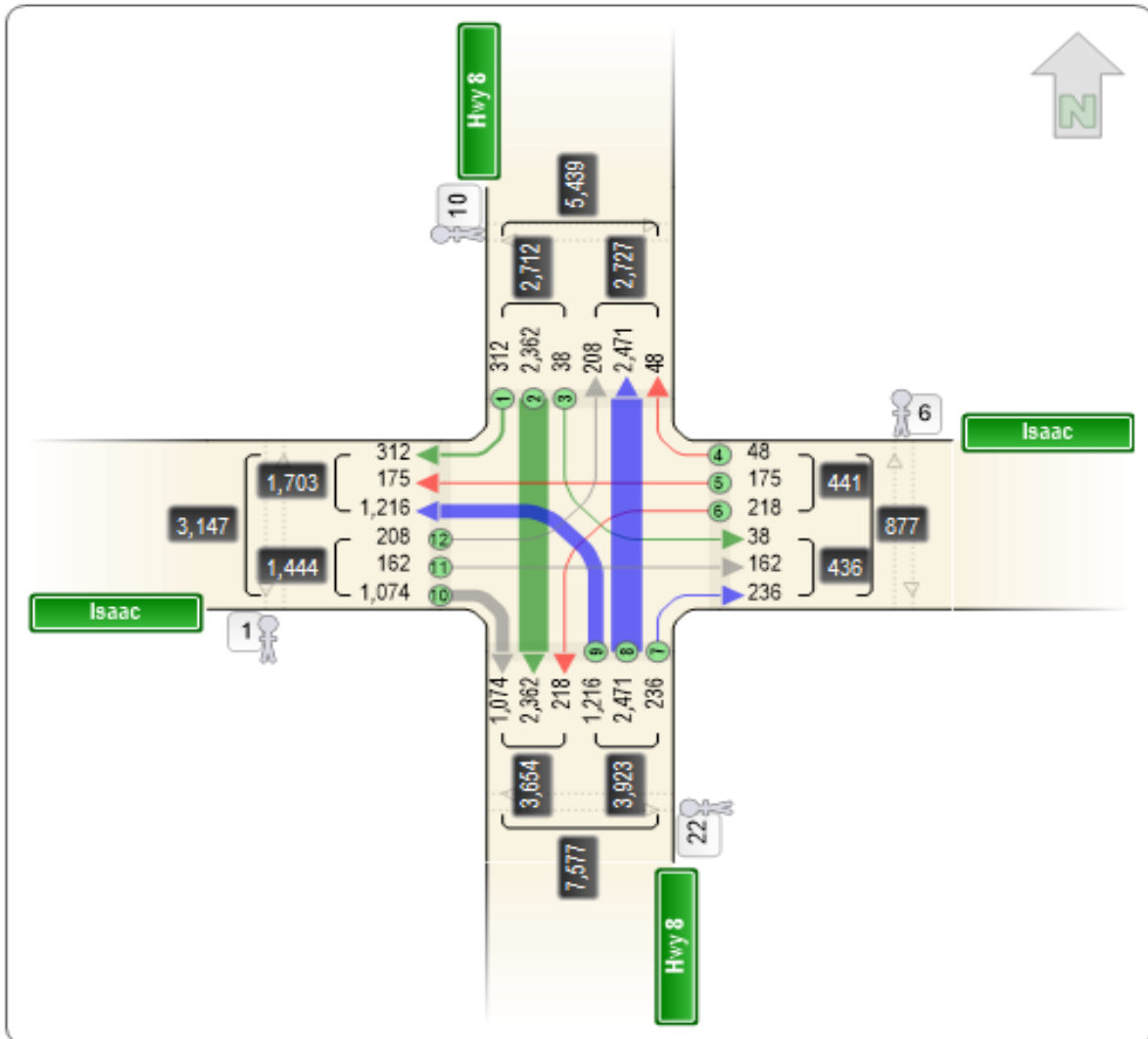
Date: 9/16/2019
Hours: 6:00 AM-10:00 PM
Weather: Rain

Source

Site Number: 45917
Mile Point: -1.19
Street Number: 008
Vehicle Type: Vehicles
Crossing Flow: Pedestrians

Source Description

Location Description: OREGON-WASHINGTON HWY NO 8 at SE Isaac Avenue
County: Umatilla
City: Pendleton



Transportation Development Division Transportation System Monitoring Unit Vehicular Volume

Time settings

Date: 9/19/2018
Hours: 6:00 AM-10:00 PM
Weather: Clear

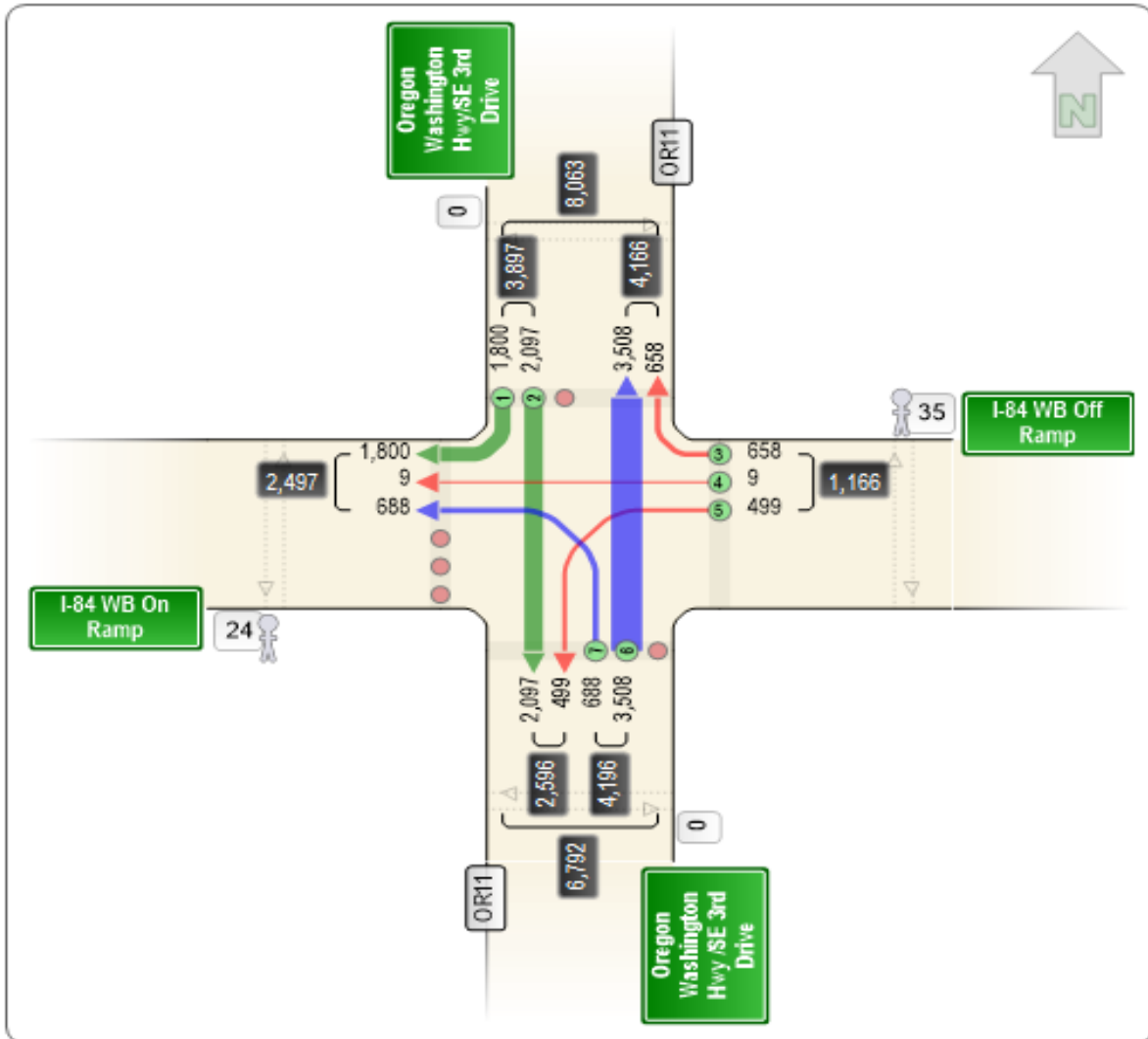
Source

Site Number: 45884
Mile Point: -1.46
Street Number: 008
Vehicle Type: Vehicles
Crossing Flow: Pedestrians

Source Description

Location Description: OREGON-WASHINGTON HIGHWAY NO. 8 (OR11) at SE 3rd Drive and I-84 WB Off Ramp

County: Umatilla
City: Pendleton



Attachment B
Intersection Operations
Worksheets

Intersection												
Int Delay, s/veh	4.4											
Movement	EBL	EBT	EBR	WBL	WBT	WBR	NBL	NBT	NBR	SBL	SBT	SBR
Lane Configurations		↕			↕			↕			↕	
Traffic Vol, veh/h	15	7	81	22	21	3	95	278	26	3	192	31
Future Vol, veh/h	15	7	81	22	21	3	95	278	26	3	192	31
Conflicting Peds, #/hr	0	0	0	0	0	0	0	0	0	0	0	0
Sign Control	Stop	Stop	Stop	Stop	Stop	Stop	Free	Free	Free	Free	Free	Free
RT Channelized	-	-	None	-	-	None	-	-	None	-	-	None
Storage Length	-	-	-	-	-	-	-	-	-	-	-	-
Veh in Median Storage, #	-	0	-	-	0	-	-	0	-	-	0	-
Grade, %	-	5	-	-	-4	-	-	4	-	-	-4	-
Peak Hour Factor	76	76	76	76	76	76	76	76	76	76	76	76
Heavy Vehicles, %	0	0	3	0	13	50	5	9	0	100	15	18
Mvmt Flow	20	9	107	29	28	4	125	366	34	4	253	41

Major/Minor	Minor2		Minor1		Major1		Major2					
Conflicting Flow All	729	932	147	772	935	200	294	0	0	400	0	0
Stage 1	282	282	-	633	633	-	-	-	-	-	-	-
Stage 2	447	650	-	139	302	-	-	-	-	-	-	-
Critical Hdwy	8.5	7.5	7.46	6.7	5.96	7.5	4.2	-	-	6.1	-	-
Critical Hdwy Stg 1	7.5	6.5	-	5.7	4.96	-	-	-	-	-	-	-
Critical Hdwy Stg 2	7.5	6.5	-	5.7	4.96	-	-	-	-	-	-	-
Follow-up Hdwy	3.5	4	3.33	3.5	4.13	3.8	2.25	-	-	3.2	-	-
Pot Cap-1 Maneuver	257	207	853	348	302	693	1243	-	-	679	-	-
Stage 1	654	630	-	506	513	-	-	-	-	-	-	-
Stage 2	500	391	-	882	680	-	-	-	-	-	-	-
Platoon blocked, %								-	-	-	-	-
Mov Cap-1 Maneuver	211	179	853	262	261	693	1243	-	-	679	-	-
Mov Cap-2 Maneuver	211	179	-	262	261	-	-	-	-	-	-	-
Stage 1	569	626	-	440	446	-	-	-	-	-	-	-
Stage 2	406	340	-	755	675	-	-	-	-	-	-	-

Approach	EB		WB		NB		SB	
HCM Control Delay, s	14.8		21.9		2.2		0.1	
HCM LOS	B		C					

Minor Lane/Major Mvmt	NBL	NBT	NBR	EBLn1	WBLn1	SBL	SBT	SBR
Capacity (veh/h)	1243	-	-	502	273	679	-	-
HCM Lane V/C Ratio	0.101	-	-	0.27	0.222	0.006	-	-
HCM Control Delay (s)	8.2	0.3	-	14.8	21.9	10.3	0	-
HCM Lane LOS	A	A	-	B	C	B	A	-
HCM 95th %tile Q(veh)	0.3	-	-	1.1	0.8	0	-	-

Intersection												
Int Delay, s/veh	2.1											
Movement	EBL	EBT	EBR	WBL	WBT	WBR	NBL	NBT	NBR	SBL	SBT	SBR
Lane Configurations					↕		↕	↑			↑	↗
Traffic Vol, veh/h	0	0	0	20	0	42	76	357	0	0	158	137
Future Vol, veh/h	0	0	0	20	0	42	76	357	0	0	158	137
Conflicting Peds, #/hr	0	0	0	0	0	0	0	0	0	0	0	0
Sign Control	Yield	Yield	Yield	Stop	Stop	Stop	Free	Free	Free	Free	Free	Free
RT Channelized	-	-	None	-	-	None	-	-	None	-	-	None
Storage Length	-	-	-	-	-	-	150	-	-	-	-	0
Veh in Median Storage, #	-	0	-	-	0	-	-	0	-	-	0	-
Grade, %	-	-2	-	-	-2	-	-	4	-	-	-4	-
Peak Hour Factor	72	72	72	72	72	72	72	72	72	72	72	72
Heavy Vehicles, %	0	0	0	0	0	7	15	8	0	0	10	8
Mvmt Flow	0	0	0	28	0	58	106	496	0	0	219	190

Major/Minor	Minor1	Major1	Major2
Conflicting Flow All	1022	1117	496
Stage 1	708	708	-
Stage 2	314	409	-
Critical Hdwy	6	6.1	6.07
Critical Hdwy Stg 1	5	5.1	-
Critical Hdwy Stg 2	5	5.1	-
Follow-up Hdwy	3.5	4	3.363
Pot Cap-1 Maneuver	295	237	580
Stage 1	532	477	-
Stage 2	772	627	-
Platoon blocked, %			
Mov Cap-1 Maneuver	266	0	580
Mov Cap-2 Maneuver	266	0	-
Stage 1	480	0	-
Stage 2	772	0	-

Approach	WB	NB	SB
HCM Control Delay, s	15.8	1.5	0
HCM LOS	C		

Minor Lane/Major Mvmt	NBL	NBTWBLn1	SBT	SBR
Capacity (veh/h)	1083	-	420	-
HCM Lane V/C Ratio	0.097	-	0.205	-
HCM Control Delay (s)	8.7	-	15.8	-
HCM Lane LOS	A	-	C	-
HCM 95th %tile Q(veh)	0.3	-	0.8	-

Intersection												
Int Delay, s/veh	7.9											
Movement	EBL	EBT	EBR	WBL	WBT	WBR	NBL	NBT	NBR	SBL	SBT	SBR
Lane Configurations		↕						↕		↕	↕	
Traffic Vol, veh/h	179	1	41	0	0	0	0	253	49	25	153	0
Future Vol, veh/h	179	1	41	0	0	0	0	253	49	25	153	0
Conflicting Peds, #/hr	0	0	0	0	0	0	0	0	0	0	0	0
Sign Control	Stop	Stop	Stop	Yield	Yield	Yield	Free	Free	Free	Free	Free	Free
RT Channelized	-	-	None	-	-	None	-	-	None	-	-	None
Storage Length	-	-	-	-	-	-	-	-	-	150	-	-
Veh in Median Storage, #	-	0	-	-	16979	-	-	0	-	-	0	-
Grade, %	-	-2	-	-	-2	-	-	-4	-	-	4	-
Peak Hour Factor	74	74	74	74	74	74	74	74	74	74	74	74
Heavy Vehicles, %	10	100	20	0	0	0	0	9	8	4	9	0
Mvmt Flow	242	1	55	0	0	0	0	342	66	34	207	0

Major/Minor	Minor2			Major1			Major2		
Conflicting Flow All	650	683	207	-	0	0	408	0	0
Stage 1	275	275	-	-	-	-	-	-	-
Stage 2	375	408	-	-	-	-	-	-	-
Critical Hdwy	6.1	7.1	6.2	-	-	-	4.14	-	-
Critical Hdwy Stg 1	5.1	6.1	-	-	-	-	-	-	-
Critical Hdwy Stg 2	5.1	6.1	-	-	-	-	-	-	-
Follow-up Hdwy	3.59	4.9	3.48	-	-	-	2.236	-	-
Pot Cap-1 Maneuver	453	293	799	0	-	-	1140	-	0
Stage 1	777	553	-	0	-	-	-	-	0
Stage 2	707	480	-	0	-	-	-	-	0
Platoon blocked, %									
Mov Cap-1 Maneuver	439	0	799	-	-	-	1140	-	-
Mov Cap-2 Maneuver	439	0	-	-	-	-	-	-	-
Stage 1	777	0	-	-	-	-	-	-	-
Stage 2	686	0	-	-	-	-	-	-	-

Approach	EB	NB	SB
HCM Control Delay, s	24.2	0	1.2
HCM LOS	C		

Minor Lane/Major Mvmt	NBT	NBR	EBLn1	SBL	SBT
Capacity (veh/h)	-	-	479	1140	-
HCM Lane V/C Ratio	-	-	0.623	0.03	-
HCM Control Delay (s)	-	-	24.2	8.3	-
HCM Lane LOS	-	-	C	A	-
HCM 95th %tile Q(veh)	-	-	4.2	0.1	-

Intersection												
Int Delay, s/veh	11.2											
Movement	EBL	EBT	EBR	WBL	WBT	WBR	NBL	NBT	NBR	SBL	SBT	SBR
Lane Configurations		↕			↕			↕			↕	
Traffic Vol, veh/h	228	7	1	1	10	73	2	2	0	41	1	152
Future Vol, veh/h	228	7	1	1	10	73	2	2	0	41	1	152
Conflicting Peds, #/hr	0	0	0	0	0	0	0	0	0	0	0	0
Sign Control	Stop	Stop	Stop	Stop	Stop	Stop	Free	Free	Free	Free	Free	Free
RT Channelized	-	-	None	-	-	None	-	-	None	-	-	None
Storage Length	-	-	-	-	-	-	-	-	-	-	-	-
Veh in Median Storage, #	-	0	-	-	0	-	-	0	-	-	0	-
Grade, %	-	0	-	-	0	-	-	0	-	-	4	-
Peak Hour Factor	72	72	72	72	72	72	72	72	72	72	72	72
Heavy Vehicles, %	10	0	0	0	10	2	0	50	0	0	0	13
Mvmt Flow	317	10	1	1	14	101	3	3	0	57	1	211

Major/Minor	Minor2		Minor1		Major1			Major2				
Conflicting Flow All	288	230	107	235	335	3	212	0	0	3	0	0
Stage 1	221	221	-	9	9	-	-	-	-	-	-	-
Stage 2	67	9	-	226	326	-	-	-	-	-	-	-
Critical Hdwy	7.2	6.5	6.2	7.1	6.6	6.22	4.1	-	-	4.1	-	-
Critical Hdwy Stg 1	6.2	5.5	-	6.1	5.6	-	-	-	-	-	-	-
Critical Hdwy Stg 2	6.2	5.5	-	6.1	5.6	-	-	-	-	-	-	-
Follow-up Hdwy	3.59	4	3.3	3.5	4.09	3.318	2.2	-	-	2.2	-	-
Pot Cap-1 Maneuver	649	673	953	724	573	1081	1370	-	-	1632	-	-
Stage 1	764	724	-	1017	872	-	-	-	-	-	-	-
Stage 2	924	892	-	781	634	-	-	-	-	-	-	-
Platoon blocked, %								-	-	-	-	-
Mov Cap-1 Maneuver	558	644	953	691	548	1081	1370	-	-	1632	-	-
Mov Cap-2 Maneuver	558	644	-	691	548	-	-	-	-	-	-	-
Stage 1	762	694	-	1015	870	-	-	-	-	-	-	-
Stage 2	822	890	-	737	608	-	-	-	-	-	-	-

Approach	EB		WB		NB		SB	
HCM Control Delay, s	20		9.3		3.8		1.5	
HCM LOS	C		A					

Minor Lane/Major Mvmt	NBL	NBT	NBR	EBLn1	WBLn1	SBL	SBT	SBR
Capacity (veh/h)	1370	-	-	561	963	1632	-	-
HCM Lane V/C Ratio	0.002	-	-	0.584	0.121	0.035	-	-
HCM Control Delay (s)	7.6	0	-	20	9.3	7.3	0	-
HCM Lane LOS	A	A	-	C	A	A	A	-
HCM 95th %tile Q(veh)	0	-	-	3.7	0.4	0.1	-	-

Intersection												
Int Delay, s/veh	4.5											
Movement	EBL	EBT	EBR	WBL	WBT	WBR	NBL	NBT	NBR	SBL	SBT	SBR
Lane Configurations		↕			↕			↕			↕	
Traffic Vol, veh/h	18	10	118	16	13	3	132	237	24	5	229	35
Future Vol, veh/h	18	10	118	16	13	3	132	237	24	5	229	35
Conflicting Peds, #/hr	0	0	0	0	0	0	0	0	0	0	0	0
Sign Control	Stop	Stop	Stop	Stop	Stop	Stop	Free	Free	Free	Free	Free	Free
RT Channelized	-	-	None	-	-	None	-	-	None	-	-	None
Storage Length	-	-	-	-	-	-	-	-	-	-	-	-
Veh in Median Storage, #	-	0	-	-	0	-	-	0	-	-	0	-
Grade, %	-	5	-	-	-4	-	-	4	-	-	-4	-
Peak Hour Factor	94	94	94	94	94	94	94	94	94	94	94	94
Heavy Vehicles, %	0	0	2	0	9	0	2	9	5	25	7	3
Mvmt Flow	19	11	126	17	14	3	140	252	26	5	244	37

Major/Minor	Minor2		Minor1			Major1			Major2			
Conflicting Flow All	686	831	141	683	836	139	281	0	0	278	0	0
Stage 1	273	273	-	545	545	-	-	-	-	-	-	-
Stage 2	413	558	-	138	291	-	-	-	-	-	-	-
Critical Hdwy	8.5	7.5	7.44	6.7	5.88	6.5	4.14	-	-	4.6	-	-
Critical Hdwy Stg 1	7.5	6.5	-	5.7	4.88	-	-	-	-	-	-	-
Critical Hdwy Stg 2	7.5	6.5	-	5.7	4.88	-	-	-	-	-	-	-
Follow-up Hdwy	3.5	4	3.32	3.5	4.09	3.3	2.22	-	-	2.45	-	-
Pot Cap-1 Maneuver	279	244	864	395	348	904	1278	-	-	1131	-	-
Stage 1	663	637	-	559	564	-	-	-	-	-	-	-
Stage 2	528	441	-	883	697	-	-	-	-	-	-	-
Platoon blocked, %								-	-	-	-	-
Mov Cap-1 Maneuver	241	211	864	292	301	904	1278	-	-	1131	-	-
Mov Cap-2 Maneuver	241	211	-	292	301	-	-	-	-	-	-	-
Stage 1	577	634	-	486	491	-	-	-	-	-	-	-
Stage 2	445	384	-	738	694	-	-	-	-	-	-	-

Approach	EB		WB			NB			SB		
HCM Control Delay, s	13.8		17.8			2.9			0.2		
HCM LOS	B		C								

Minor Lane/Major Mvmt	NBL	NBT	NBR	EBLn1	WBLn1	SBL	SBT	SBR
Capacity (veh/h)	1278	-	-	564	316	1131	-	-
HCM Lane V/C Ratio	0.11	-	-	0.275	0.108	0.005	-	-
HCM Control Delay (s)	8.2	0.3	-	13.8	17.8	8.2	0	-
HCM Lane LOS	A	A	-	B	C	A	A	-
HCM 95th %tile Q(veh)	0.4	-	-	1.1	0.4	0	-	-

Intersection												
Int Delay, s/veh	1.9											
Movement	EBL	EBT	EBR	WBL	WBT	WBR	NBL	NBT	NBR	SBL	SBT	SBR
Lane Configurations					↕		↕	↑			↑	↗
Traffic Vol, veh/h	0	0	0	40	1	57	31	336	0	0	208	155
Future Vol, veh/h	0	0	0	40	1	57	31	336	0	0	208	155
Conflicting Peds, #/hr	0	0	0	0	0	0	0	0	0	0	0	0
Sign Control	Yield	Yield	Yield	Stop	Stop	Stop	Free	Free	Free	Free	Free	Free
RT Channelized	-	-	None	-	-	None	-	-	None	-	-	None
Storage Length	-	-	-	-	-	-	150	-	-	-	-	0
Veh in Median Storage, #	-	0	-	-	0	-	-	0	-	-	0	-
Grade, %	-	-2	-	-	-2	-	-	4	-	-	-4	-
Peak Hour Factor	93	93	93	93	93	93	93	93	93	93	93	93
Heavy Vehicles, %	0	0	0	8	0	2	10	6	0	0	4	4
Mvmt Flow	0	0	0	43	1	61	33	361	0	0	224	167

Major/Minor	Minor1	Major1	Major2				
Conflicting Flow All	735	818	361	391	0	-	-
Stage 1	427	427	-	-	-	-	-
Stage 2	308	391	-	-	-	-	-
Critical Hdwy	6.08	6.1	6.02	4.2	-	-	-
Critical Hdwy Stg 1	5.08	5.1	-	-	-	-	-
Critical Hdwy Stg 2	5.08	5.1	-	-	-	-	-
Follow-up Hdwy	3.572	4	3.318	2.29	-	-	-
Pot Cap-1 Maneuver	410	343	697	1125	-	0	0
Stage 1	677	617	-	-	-	0	0
Stage 2	757	638	-	-	-	0	0
Platoon blocked, %					-	-	-
Mov Cap-1 Maneuver	398	0	697	1125	-	-	-
Mov Cap-2 Maneuver	398	0	-	-	-	-	-
Stage 1	657	0	-	-	-	-	-
Stage 2	757	0	-	-	-	-	-

Approach	WB	NB	SB
HCM Control Delay, s	13.4	0.7	0
HCM LOS	B		

Minor Lane/Major Mvmt	NBL	NBTWBLn1	SBT	SBR
Capacity (veh/h)	1125	-	532	-
HCM Lane V/C Ratio	0.03	-	0.198	-
HCM Control Delay (s)	8.3	-	13.4	-
HCM Lane LOS	A	-	B	-
HCM 95th %tile Q(veh)	0.1	-	0.7	-

HCM 6th TWSC
 4: SE 3rd Drive/OR 11 & I-84 EB Ramp Terminal

Existing PM
 Exit 210 IAMP

Intersection												
Int Delay, s/veh	5.6											
Movement	EBL	EBT	EBR	WBL	WBT	WBR	NBL	NBT	NBR	SBL	SBT	SBR
Lane Configurations		↕						↕		↕	↕	
Traffic Vol, veh/h	163	3	70	0	0	0	0	204	32	42	206	0
Future Vol, veh/h	163	3	70	0	0	0	0	204	32	42	206	0
Conflicting Peds, #/hr	0	0	0	0	0	0	0	0	0	0	0	0
Sign Control	Stop	Stop	Stop	Yield	Yield	Yield	Free	Free	Free	Free	Free	Free
RT Channelized	-	-	None	-	-	None	-	-	None	-	-	None
Storage Length	-	-	-	-	-	-	-	-	-	150	-	-
Veh in Median Storage, #	-	0	-	-	16979	-	-	0	-	-	0	-
Grade, %	-	-2	-	-	-2	-	-	-4	-	-	4	-
Peak Hour Factor	97	97	97	97	97	97	97	97	97	97	97	97
Heavy Vehicles, %	8	33	16	0	0	0	0	5	13	2	5	0
Mvmt Flow	168	3	72	0	0	0	0	210	33	43	212	0

Major/Minor	Minor2			Major1			Major2		
Conflicting Flow All	525	541	212	-	0	0	243	0	0
Stage 1	298	298	-	-	-	-	-	-	-
Stage 2	227	243	-	-	-	-	-	-	-
Critical Hdwy	6.08	6.43	6.16	-	-	-	4.12	-	-
Critical Hdwy Stg 1	5.08	5.43	-	-	-	-	-	-	-
Critical Hdwy Stg 2	5.08	5.43	-	-	-	-	-	-	-
Follow-up Hdwy	3.572	4.297	3.444	-	-	-	2.218	-	-
Pot Cap-1 Maneuver	533	433	804	0	-	-	1323	-	0
Stage 1	765	635	-	0	-	-	-	-	0
Stage 2	817	669	-	0	-	-	-	-	0
Platoon blocked, %									
Mov Cap-1 Maneuver	515	0	804	-	-	-	1323	-	-
Mov Cap-2 Maneuver	515	0	-	-	-	-	-	-	-
Stage 1	765	0	-	-	-	-	-	-	-
Stage 2	790	0	-	-	-	-	-	-	-

Approach	EB	NB	SB
HCM Control Delay, s	15.7	0	1.3
HCM LOS	C		

Minor Lane/Major Mvmt	NBT	NBR	EBLn1	SBL	SBT
Capacity (veh/h)	-	-	577	1323	-
HCM Lane V/C Ratio	-	-	0.422	0.033	-
HCM Control Delay (s)	-	-	15.7	7.8	-
HCM Lane LOS	-	-	C	A	-
HCM 95th %tile Q(veh)	-	-	2.1	0.1	-

Intersection												
Int Delay, s/veh	7.6											
Movement	EBL	EBT	EBR	WBL	WBT	WBR	NBL	NBT	NBR	SBL	SBT	SBR
Lane Configurations		↕			↕			↕			↕	
Traffic Vol, veh/h	195	20	0	0	12	40	1	1	0	60	2	214
Future Vol, veh/h	195	20	0	0	12	40	1	1	0	60	2	214
Conflicting Peds, #/hr	0	0	0	0	0	0	0	0	0	0	0	0
Sign Control	Stop	Stop	Stop	Stop	Stop	Stop	Free	Free	Free	Free	Free	Free
RT Channelized	-	-	None	-	-	None	-	-	None	-	-	None
Storage Length	-	-	-	-	-	-	-	-	-	-	-	-
Veh in Median Storage, #	-	0	-	-	0	-	-	0	-	-	0	-
Grade, %	-	0	-	-	0	-	-	0	-	-	4	-
Peak Hour Factor	89	89	89	89	89	89	89	89	89	89	89	89
Heavy Vehicles, %	3	11	0	0	0	3	0	0	0	0	0	5
Mvmt Flow	219	22	0	0	13	45	1	1	0	67	2	240

Major/Minor	Minor2		Minor1		Major1		Major2					
Conflicting Flow All	288	259	122	270	379	1	242	0	0	1	0	0
Stage 1	256	256	-	3	3	-	-	-	-	-	-	-
Stage 2	32	3	-	267	376	-	-	-	-	-	-	-
Critical Hdwy	7.13	6.61	6.2	7.1	6.5	6.23	4.1	-	-	4.1	-	-
Critical Hdwy Stg 1	6.13	5.61	-	6.1	5.5	-	-	-	-	-	-	-
Critical Hdwy Stg 2	6.13	5.61	-	6.1	5.5	-	-	-	-	-	-	-
Follow-up Hdwy	3.527	4.099	3.3	3.5	4	3.327	2.2	-	-	2.2	-	-
Pot Cap-1 Maneuver	662	630	935	687	556	1081	1336	-	-	1635	-	-
Stage 1	746	679	-	1025	897	-	-	-	-	-	-	-
Stage 2	982	876	-	743	620	-	-	-	-	-	-	-
Platoon blocked, %								-	-	-	-	-
Mov Cap-1 Maneuver	598	599	935	642	528	1081	1336	-	-	1635	-	-
Mov Cap-2 Maneuver	598	599	-	642	528	-	-	-	-	-	-	-
Stage 1	745	646	-	1024	896	-	-	-	-	-	-	-
Stage 2	926	875	-	682	590	-	-	-	-	-	-	-

Approach	EB		WB		NB		SB	
HCM Control Delay, s	15		9.4		3.8		1.6	
HCM LOS	C		A					

Minor Lane/Major Mvmt	NBL	NBT	NBR	EBLn1WBLn1	SBL	SBT	SBR
Capacity (veh/h)	1336	-	-	598	871	1635	-
HCM Lane V/C Ratio	0.001	-	-	0.404	0.067	0.041	-
HCM Control Delay (s)	7.7	0	-	15	9.4	7.3	0
HCM Lane LOS	A	A	-	C	A	A	A
HCM 95th %tile Q(veh)	0	-	-	1.9	0.2	0.1	-

Attachment C
Freeway Operations Worksheets

HCS7 Freeway Diverge Report

Project Information

Analyst	KAI	Date	11/6/2019
Agency		Analysis Year	2019
Jurisdiction	City of Pendleton	Time Period Analyzed	Existing AM
Project Description	Exit 210 IAMP - Segment 1 (EB Off-Ramp)		

Geometric Data

	Freeway	Ramp
Number of Lanes (N), ln	2	1
Free-Flow Speed (FFS), mi/h	70.0	45.0
Segment Length (L) / Deceleration Length (LA),ft	1500	200
Terrain Type	Specific Grade	Rolling
Percent Grade, %	-3.40	-
Segment Type / Ramp Side	Freeway	Right

Adjustment Factors

Driver Population	All Familiar	All Familiar
Weather Type	Non-Severe Weather	Non-Severe Weather
Incident Type	No Incident	-
Final Speed Adjustment Factor (SAF)	1.000	1.000
Final Capacity Adjustment Factor (CAF)	0.968	0.950
Demand Adjustment Factor (DAF)	1.000	1.000

Demand and Capacity

Demand Volume (Vi)	954	221
Peak Hour Factor (PHF)	0.88	0.74
Total Trucks, %	32.00	12.00
Single-Unit Trucks (SUT), %	30	-
Tractor-Trailers (TT), %	70	-
Heavy Vehicle Adjustment Factor (fHV)	0.763	0.806
Flow Rate (vi),pc/h	1421	371
Capacity (c), pc/h	4646	1995
Volume-to-Capacity Ratio (v/c)	0.31	0.19

Speed and Density

Upstream Equilibrium Distance (LEQ), ft	-	Density in Ramp Influence Area (DR), pc/mi/ln	14.7
Distance to Upstream Ramp (LUP), ft	-	Speed Index (D)	0.331
Downstream Equilibrium Distance (LEQ), ft	-	Flow Outer Lanes (vOA), pc/mi/ln	-
Distance to Downstream Ramp (LDOWN), ft	-	Off-Ramp Influence Area Speed (SR), mi/h	60.7
Prop. Freeway Vehicles in Lane 1 and 2 (Pd)	1.000	Outer Lanes Freeway Speed (SO), mi/h	-
Flow in Lanes 1 and 2 (v12), pc/h	1421	Ramp Junction Speed (S), mi/h	60.7
Flow Entering Ramp-Infl. Area (vR12), pc/h	-	Average Density (D), pc/mi/ln	11.7
Level of Service (LOS)	B		

HCS7 Freeway Diverge Report

Project Information

Analyst	KAI	Date	11/6/2019
Agency		Analysis Year	2019
Jurisdiction	City of Pendleton	Time Period Analyzed	Existing PM
Project Description	Exit 210 IAMP - Segment 1 (EB Off-Ramp)		

Geometric Data

	Freeway	Ramp
Number of Lanes (N), ln	2	1
Free-Flow Speed (FFS), mi/h	70.0	45.0
Segment Length (L) / Deceleration Length (LA),ft	1500	200
Terrain Type	Specific Grade	Rolling
Percent Grade, %	-3.40	-
Segment Type / Ramp Side	Freeway	Right

Adjustment Factors

Driver Population	All Familiar	All Familiar
Weather Type	Non-Severe Weather	Non-Severe Weather
Incident Type	No Incident	-
Final Speed Adjustment Factor (SAF)	1.000	1.000
Final Capacity Adjustment Factor (CAF)	0.968	0.950
Demand Adjustment Factor (DAF)	1.000	1.000

Demand and Capacity

Demand Volume (Vi)	954	236
Peak Hour Factor (PHF)	0.88	0.92
Total Trucks, %	32.00	11.00
Single-Unit Trucks (SUT), %	30	-
Tractor-Trailers (TT), %	70	-
Heavy Vehicle Adjustment Factor (fHV)	0.763	0.820
Flow Rate (vi),pc/h	1421	313
Capacity (c), pc/h	4646	1995
Volume-to-Capacity Ratio (v/c)	0.31	0.16

Speed and Density

Upstream Equilibrium Distance (LEQ), ft	-	Density in Ramp Influence Area (DR), pc/mi/ln	14.7
Distance to Upstream Ramp (LUP), ft	-	Speed Index (D)	0.326
Downstream Equilibrium Distance (LEQ), ft	-	Flow Outer Lanes (vOA), pc/mi/ln	-
Distance to Downstream Ramp (LDOWN), ft	-	Off-Ramp Influence Area Speed (SR), mi/h	60.9
Prop. Freeway Vehicles in Lane 1 and 2 (Pd)	1.000	Outer Lanes Freeway Speed (SO), mi/h	-
Flow in Lanes 1 and 2 (v12), pc/h	1421	Ramp Junction Speed (S), mi/h	60.9
Flow Entering Ramp-Infl. Area (vR12), pc/h	-	Average Density (D), pc/mi/ln	11.7
Level of Service (LOS)	B		

HCS7 Basic Freeway Report

Project Information

Analyst	KAI	Date	11/6/2019
Agency		Analysis Year	2019
Jurisdiction	City of Pendleton	Time Period Analyzed	Existing AM
Project Description	Exit 210 IAMP - Segment 2 (EB Between On and Off Ramps)		

Geometric Data

Number of Lanes, In	2	Terrain Type	Rolling
Segment Length (L), ft	-	Percent Grade, %	-
Measured or Base Free-Flow Speed	Base	Grade Length, mi	-
Base Free-Flow Speed (BFFS), mi/h	70.0	Total Ramp Density (TRD), ramps/mi	0.83
Lane Width, ft	12	Free-Flow Speed (FFS), mi/h	67.2
Right-Side Lateral Clearance, ft	10		

Adjustment Factors

Driver Population	All Familiar	Final Speed Adjustment Factor (SAF)	1.000
Weather Type	Non-Severe Weather	Final Capacity Adjustment Factor (CAF)	0.968
Incident Type	No Incident	Demand Adjustment Factor (DAF)	1.000

Demand and Capacity

Demand Volume veh/h	732	Heavy Vehicle Adjustment Factor (fhv)	0.610
Peak Hour Factor	0.88	Flow Rate (Vp), pc/h/ln	682
Total Trucks, %	32.00	Capacity (c), pc/h/ln	2372
Single-Unit Trucks (SUT), %	-	Adjusted Capacity (cadj), pc/h/ln	2296
Tractor-Trailers (TT), %	-	Volume-to-Capacity Ratio (v/c)	0.30
Passenger Car Equivalent (ET)	3.000		

Speed and Density

Lane Width Adjustment (fLW)	0.0	Average Speed (S), mi/h	67.2
Right-Side Lateral Clearance Adj. (fRLC)	0.0	Density (D), pc/mi/ln	10.1
Total Ramp Density Adjustment	2.8	Level of Service (LOS)	A
Adjusted Free-Flow Speed (FFSadj), mi/h	67.2		

HCS7 Basic Freeway Report

Project Information

Analyst	KAI	Date	11/6/2019
Agency		Analysis Year	2019
Jurisdiction	City of Pendleton	Time Period Analyzed	Existing PM
Project Description	Exit 210 IAMP - Segment 2 (EB Between On and Off Ramps)		

Geometric Data

Number of Lanes, In	2	Terrain Type	Rolling
Segment Length (L), ft	-	Percent Grade, %	-
Measured or Base Free-Flow Speed	Base	Grade Length, mi	-
Base Free-Flow Speed (BFFS), mi/h	70.0	Total Ramp Density (TRD), ramps/mi	0.83
Lane Width, ft	12	Free-Flow Speed (FFS), mi/h	67.2
Right-Side Lateral Clearance, ft	10		

Adjustment Factors

Driver Population	All Familiar	Final Speed Adjustment Factor (SAF)	1.000
Weather Type	Non-Severe Weather	Final Capacity Adjustment Factor (CAF)	0.968
Incident Type	No Incident	Demand Adjustment Factor (DAF)	1.000

Demand and Capacity

Demand Volume veh/h	718	Heavy Vehicle Adjustment Factor (fhv)	0.610
Peak Hour Factor	0.88	Flow Rate (Vp), pc/h/ln	669
Total Trucks, %	32.00	Capacity (c), pc/h/ln	2372
Single-Unit Trucks (SUT), %	-	Adjusted Capacity (cadj), pc/h/ln	2296
Tractor-Trailers (TT), %	-	Volume-to-Capacity Ratio (v/c)	0.29
Passenger Car Equivalent (ET)	3.000		

Speed and Density

Lane Width Adjustment (fLW)	0.0	Average Speed (S), mi/h	67.2
Right-Side Lateral Clearance Adj. (fRLC)	0.0	Density (D), pc/mi/ln	10.0
Total Ramp Density Adjustment	2.8	Level of Service (LOS)	A
Adjusted Free-Flow Speed (FFSadj), mi/h	67.2		

HCS7 Freeway Merge Report

Project Information

Analyst	KAI	Date	11/6/2019
Agency		Analysis Year	2019
Jurisdiction	City of Pendleton	Time Period Analyzed	Existing AM
Project Description	Exit 210 IAMP - Segment 3 (EB On-Ramp)		

Geometric Data

	Freeway	Ramp
Number of Lanes (N), ln	2	1
Free-Flow Speed (FFS), mi/h	70.0	45.0
Segment Length (L) / Acceleration Length (LA),ft	1500	725
Terrain Type	Rolling	Rolling
Percent Grade, %	-	-
Segment Type / Ramp Side	Freeway	Right

Adjustment Factors

Driver Population	All Familiar	All Familiar
Weather Type	Non-Severe Weather	Non-Severe Weather
Incident Type	No Incident	-
Final Speed Adjustment Factor (SAF)	1.000	1.000
Final Capacity Adjustment Factor (CAF)	0.968	0.950
Demand Adjustment Factor (DAF)	1.000	1.000

Demand and Capacity

Demand Volume (Vi)	732	75
Peak Hour Factor (PHF)	0.88	0.74
Total Trucks, %	32.00	7.00
Single-Unit Trucks (SUT), %	-	-
Tractor-Trailers (TT), %	-	-
Heavy Vehicle Adjustment Factor (fHV)	0.610	0.877
Flow Rate (vi),pc/h	1364	116
Capacity (c), pc/h	4646	1995
Volume-to-Capacity Ratio (v/c)	0.32	0.06

Speed and Density

Upstream Equilibrium Distance (LEQ), ft	-	Density in Ramp Influence Area (DR), pc/mi/ln	12.5
Distance to Upstream Ramp (LUP), ft	-	Speed Index (M)	0.273
Downstream Equilibrium Distance (LEQ), ft	-	Flow Outer Lanes (VOA), pc/mi/ln	-
Distance to Downstream Ramp (LDOWN), ft	-	On-Ramp Influence Area Speed (SR), mi/h	62.4
Prop. Freeway Vehicles in Lane 1 and 2 (PM)	1.000	Outer Lanes Freeway Speed (SO), mi/h	-
Flow in Lanes 1 and 2 (v12), pc/h	1364	Ramp Junction Speed (S), mi/h	62.4
Flow Entering Ramp-Infl. Area (vR12), pc/h	1480	Average Density (D), pc/mi/ln	11.9
Level of Service (LOS)	B		

HCS7 Freeway Merge Report

Project Information

Analyst	KAI	Date	11/6/2019
Agency		Analysis Year	2019
Jurisdiction	City of Pendleton	Time Period Analyzed	Existing PM
Project Description	Exit 210 IAMP - Segment 3 (EB On-Ramp)		

Geometric Data

	Freeway	Ramp
Number of Lanes (N), ln	2	1
Free-Flow Speed (FFS), mi/h	70.0	45.0
Segment Length (L) / Acceleration Length (LA),ft	1500	725
Terrain Type	Rolling	Rolling
Percent Grade, %	-	-
Segment Type / Ramp Side	Freeway	Right

Adjustment Factors

Driver Population	All Familiar	All Familiar
Weather Type	Non-Severe Weather	Non-Severe Weather
Incident Type	No Incident	-
Final Speed Adjustment Factor (SAF)	1.000	1.000
Final Capacity Adjustment Factor (CAF)	0.968	0.950
Demand Adjustment Factor (DAF)	1.000	1.000

Demand and Capacity

Demand Volume (Vi)	686	77
Peak Hour Factor (PHF)	0.88	0.97
Total Trucks, %	32.00	8.00
Single-Unit Trucks (SUT), %	-	-
Tractor-Trailers (TT), %	-	-
Heavy Vehicle Adjustment Factor (fHV)	0.610	0.862
Flow Rate (vi),pc/h	1278	92
Capacity (c), pc/h	4646	1995
Volume-to-Capacity Ratio (v/c)	0.29	0.05

Speed and Density

Upstream Equilibrium Distance (LEQ), ft	-	Density in Ramp Influence Area (DR), pc/mi/ln	11.6
Distance to Upstream Ramp (LUP), ft	-	Speed Index (M)	0.271
Downstream Equilibrium Distance (LEQ), ft	-	Flow Outer Lanes (vOA), pc/mi/ln	-
Distance to Downstream Ramp (LDOWN), ft	-	On-Ramp Influence Area Speed (SR), mi/h	62.4
Prop. Freeway Vehicles in Lane 1 and 2 (PM)	1.000	Outer Lanes Freeway Speed (SO), mi/h	-
Flow in Lanes 1 and 2 (v12), pc/h	1278	Ramp Junction Speed (S), mi/h	62.4
Flow Entering Ramp-Infl. Area (vR12), pc/h	1370	Average Density (D), pc/mi/ln	11.0
Level of Service (LOS)	B		

HCS7 Freeway Diverge Report

Project Information

Analyst	KAI	Date	11/6/2019
Agency		Analysis Year	2019
Jurisdiction	City of Pendleton	Time Period Analyzed	Existing AM
Project Description	Exit 210 IAMP - Segment 4 (WB Off-Ramp)		

Geometric Data

	Freeway	Ramp
Number of Lanes (N), ln	2	1
Free-Flow Speed (FFS), mi/h	70.0	45.0
Segment Length (L) / Deceleration Length (LA),ft	1500	290
Terrain Type	Rolling	Specific Grade
Percent Grade, %	-	-2.30
Segment Type / Ramp Side	Freeway	Right

Adjustment Factors

Driver Population	All Familiar	All Familiar
Weather Type	Non-Severe Weather	Non-Severe Weather
Incident Type	No Incident	-
Final Speed Adjustment Factor (SAF)	1.000	1.000
Final Capacity Adjustment Factor (CAF)	0.968	0.950
Demand Adjustment Factor (DAF)	1.000	1.000

Demand and Capacity

Demand Volume (Vi)	784	62
Peak Hour Factor (PHF)	0.88	0.72
Total Trucks, %	32.00	5.00
Single-Unit Trucks (SUT), %	-	30
Tractor-Trailers (TT), %	-	70
Heavy Vehicle Adjustment Factor (fHV)	0.610	0.939
Flow Rate (vi),pc/h	1461	92
Capacity (c), pc/h	4646	1995
Volume-to-Capacity Ratio (v/c)	0.31	0.05

Speed and Density

Upstream Equilibrium Distance (LEQ), ft	-	Density in Ramp Influence Area (DR), pc/mi/ln	14.2
Distance to Upstream Ramp (LUP), ft	-	Speed Index (D)	0.306
Downstream Equilibrium Distance (LEQ), ft	-	Flow Outer Lanes (vOA), pc/mi/ln	-
Distance to Downstream Ramp (LDOWN), ft	-	Off-Ramp Influence Area Speed (SR), mi/h	61.4
Prop. Freeway Vehicles in Lane 1 and 2 (Pd)	1.000	Outer Lanes Freeway Speed (SO), mi/h	-
Flow in Lanes 1 and 2 (v12), pc/h	1461	Ramp Junction Speed (S), mi/h	61.4
Flow Entering Ramp-Infl. Area (vR12), pc/h	-	Average Density (D), pc/mi/ln	11.9
Level of Service (LOS)	B		

HCS7 Freeway Diverge Report

Project Information

Analyst	KAI	Date	11/6/2019
Agency		Analysis Year	2019
Jurisdiction	City of Pendleton	Time Period Analyzed	Existing PM
Project Description	Exit 210 IAMP - Segment 4 (WB Off-Ramp)		

Geometric Data

	Freeway	Ramp
Number of Lanes (N), ln	2	1
Free-Flow Speed (FFS), mi/h	70.0	45.0
Segment Length (L) / Deceleration Length (LA),ft	1500	290
Terrain Type	Rolling	Specific Grade
Percent Grade, %	-	-2.30
Segment Type / Ramp Side	Freeway	Right

Adjustment Factors

Driver Population	All Familiar	All Familiar
Weather Type	Non-Severe Weather	Non-Severe Weather
Incident Type	No Incident	-
Final Speed Adjustment Factor (SAF)	1.000	1.000
Final Capacity Adjustment Factor (CAF)	0.968	0.950
Demand Adjustment Factor (DAF)	1.000	1.000

Demand and Capacity

Demand Volume (Vi)	784	98
Peak Hour Factor (PHF)	0.88	0.93
Total Trucks, %	32.00	4.00
Single-Unit Trucks (SUT), %	-	30
Tractor-Trailers (TT), %	-	70
Heavy Vehicle Adjustment Factor (fHV)	0.610	0.948
Flow Rate (vi),pc/h	1461	111
Capacity (c), pc/h	4646	1995
Volume-to-Capacity Ratio (v/c)	0.31	0.06

Speed and Density

Upstream Equilibrium Distance (LEQ), ft	-	Density in Ramp Influence Area (DR), pc/mi/ln	14.2
Distance to Upstream Ramp (LUP), ft	-	Speed Index (D)	0.308
Downstream Equilibrium Distance (LEQ), ft	-	Flow Outer Lanes (vOA), pc/mi/ln	-
Distance to Downstream Ramp (LDOWN), ft	-	Off-Ramp Influence Area Speed (SR), mi/h	61.4
Prop. Freeway Vehicles in Lane 1 and 2 (Pd)	1.000	Outer Lanes Freeway Speed (SO), mi/h	-
Flow in Lanes 1 and 2 (v12), pc/h	1461	Ramp Junction Speed (S), mi/h	61.4
Flow Entering Ramp-Infl. Area (vR12), pc/h	-	Average Density (D), pc/mi/ln	11.9
Level of Service (LOS)	B		

HCS7 Basic Freeway Report

Project Information

Analyst	KAI	Date	11/6/2019
Agency		Analysis Year	2019
Jurisdiction	City of Pendleton	Time Period Analyzed	Existing AM
Project Description	Exit 210 IAMP - Segment 5 (WB Between On and Off Ramps)		

Geometric Data

Number of Lanes, In	2	Terrain Type	Rolling
Segment Length (L), ft	-	Percent Grade, %	-
Measured or Base Free-Flow Speed	Base	Grade Length, mi	-
Base Free-Flow Speed (BFFS), mi/h	70.0	Total Ramp Density (TRD), ramps/mi	0.83
Lane Width, ft	12	Free-Flow Speed (FFS), mi/h	67.2
Right-Side Lateral Clearance, ft	10		

Adjustment Factors

Driver Population	All Familiar	Final Speed Adjustment Factor (SAF)	1.000
Weather Type	Non-Severe Weather	Final Capacity Adjustment Factor (CAF)	0.968
Incident Type	No Incident	Demand Adjustment Factor (DAF)	1.000

Demand and Capacity

Demand Volume veh/h	722	Heavy Vehicle Adjustment Factor (fhv)	0.610
Peak Hour Factor	0.88	Flow Rate (Vp), pc/h/ln	672
Total Trucks, %	32.00	Capacity (c), pc/h/ln	2372
Single-Unit Trucks (SUT), %	-	Adjusted Capacity (cadj), pc/h/ln	2296
Tractor-Trailers (TT), %	-	Volume-to-Capacity Ratio (v/c)	0.29
Passenger Car Equivalent (ET)	3.000		

Speed and Density

Lane Width Adjustment (fLW)	0.0	Average Speed (S), mi/h	67.2
Right-Side Lateral Clearance Adj. (fRLC)	0.0	Density (D), pc/mi/ln	10.0
Total Ramp Density Adjustment	2.8	Level of Service (LOS)	A
Adjusted Free-Flow Speed (FFSadj), mi/h	67.2		

HCS7 Basic Freeway Report

Project Information

Analyst	KAI	Date	11/6/2019
Agency		Analysis Year	2019
Jurisdiction	City of Pendleton	Time Period Analyzed	Existing PM
Project Description	Exit 210 IAMP - Segment 5 (WB Between On and Off Ramps)		

Geometric Data

Number of Lanes, In	2	Terrain Type	Rolling
Segment Length (L), ft	-	Percent Grade, %	-
Measured or Base Free-Flow Speed	Base	Grade Length, mi	-
Base Free-Flow Speed (BFFS), mi/h	70.0	Total Ramp Density (TRD), ramps/mi	0.83
Lane Width, ft	12	Free-Flow Speed (FFS), mi/h	67.2
Right-Side Lateral Clearance, ft	10		

Adjustment Factors

Driver Population	All Familiar	Final Speed Adjustment Factor (SAF)	1.000
Weather Type	Non-Severe Weather	Final Capacity Adjustment Factor (CAF)	0.968
Incident Type	No Incident	Demand Adjustment Factor (DAF)	1.000

Demand and Capacity

Demand Volume veh/h	686	Heavy Vehicle Adjustment Factor (fhv)	0.610
Peak Hour Factor	0.88	Flow Rate (Vp), pc/h/ln	639
Total Trucks, %	32.00	Capacity (c), pc/h/ln	2372
Single-Unit Trucks (SUT), %	-	Adjusted Capacity (cadj), pc/h/ln	2296
Tractor-Trailers (TT), %	-	Volume-to-Capacity Ratio (v/c)	0.28
Passenger Car Equivalent (ET)	3.000		

Speed and Density

Lane Width Adjustment (fLW)	0.0	Average Speed (S), mi/h	67.2
Right-Side Lateral Clearance Adj. (fRLC)	0.0	Density (D), pc/mi/ln	9.5
Total Ramp Density Adjustment	2.8	Level of Service (LOS)	A
Adjusted Free-Flow Speed (FFSadj), mi/h	67.2		

HCS7 Freeway Merge Report

Project Information

Analyst	KAI	Date	11/6/2019
Agency		Analysis Year	2019
Jurisdiction	City of Pendleton	Time Period Analyzed	Existing AM
Project Description	Exit 210 IAMP - Segment 6 (WB On-Ramp)		

Geometric Data

	Freeway	Ramp
Number of Lanes (N), ln	2	1
Free-Flow Speed (FFS), mi/h	70.0	45.0
Segment Length (L) / Acceleration Length (LA),ft	1500	650
Terrain Type	Rolling	Rolling
Percent Grade, %	-	-
Segment Type / Ramp Side	Freeway	Right

Adjustment Factors

Driver Population	All Familiar	All Familiar
Weather Type	Non-Severe Weather	Non-Severe Weather
Incident Type	No Incident	-
Final Speed Adjustment Factor (SAF)	1.000	1.000
Final Capacity Adjustment Factor (CAF)	0.968	0.950
Demand Adjustment Factor (DAF)	1.000	1.000

Demand and Capacity

Demand Volume (Vi)	722	213
Peak Hour Factor (PHF)	0.88	0.72
Total Trucks, %	32.00	11.00
Single-Unit Trucks (SUT), %	-	-
Tractor-Trailers (TT), %	-	-
Heavy Vehicle Adjustment Factor (fHV)	0.610	0.820
Flow Rate (vi),pc/h	1345	361
Capacity (c), pc/h	4646	1995
Volume-to-Capacity Ratio (v/c)	0.37	0.18

Speed and Density

Upstream Equilibrium Distance (LEQ), ft	-	Density in Ramp Influence Area (DR), pc/mi/ln	14.6
Distance to Upstream Ramp (LUP), ft	-	Speed Index (M)	0.284
Downstream Equilibrium Distance (LEQ), ft	-	Flow Outer Lanes (vOA), pc/mi/ln	-
Distance to Downstream Ramp (LDOWN), ft	-	On-Ramp Influence Area Speed (SR), mi/h	62.0
Prop. Freeway Vehicles in Lane 1 and 2 (PM)	1.000	Outer Lanes Freeway Speed (SO), mi/h	-
Flow in Lanes 1 and 2 (v12), pc/h	1345	Ramp Junction Speed (S), mi/h	62.0
Flow Entering Ramp-Infl. Area (vR12), pc/h	1706	Average Density (D), pc/mi/ln	13.8
Level of Service (LOS)	B		

HCS7 Freeway Merge Report

Project Information

Analyst	KAI	Date	11/6/2019
Agency		Analysis Year	2019
Jurisdiction	City of Pendleton	Time Period Analyzed	Existing PM
Project Description	Exit 210 IAMP - Segment 6 (WB On-Ramp)		

Geometric Data

	Freeway	Ramp
Number of Lanes (N), ln	2	1
Free-Flow Speed (FFS), mi/h	70.0	45.0
Segment Length (L) / Acceleration Length (LA),ft	1500	650
Terrain Type	Rolling	Rolling
Percent Grade, %	-	-
Segment Type / Ramp Side	Freeway	Right

Adjustment Factors

Driver Population	All Familiar	All Familiar
Weather Type	Non-Severe Weather	Non-Severe Weather
Incident Type	No Incident	-
Final Speed Adjustment Factor (SAF)	1.000	1.000
Final Capacity Adjustment Factor (CAF)	0.968	0.950
Demand Adjustment Factor (DAF)	1.000	1.000

Demand and Capacity

Demand Volume (Vi)	686	186
Peak Hour Factor (PHF)	0.88	0.93
Total Trucks, %	32.00	5.00
Single-Unit Trucks (SUT), %	-	-
Tractor-Trailers (TT), %	-	-
Heavy Vehicle Adjustment Factor (fHV)	0.610	0.909
Flow Rate (vi),pc/h	1278	220
Capacity (c), pc/h	4646	1995
Volume-to-Capacity Ratio (v/c)	0.32	0.11

Speed and Density

Upstream Equilibrium Distance (LEQ), ft	-	Density in Ramp Influence Area (DR), pc/mi/ln	13.1
Distance to Upstream Ramp (LUP), ft	-	Speed Index (M)	0.280
Downstream Equilibrium Distance (LEQ), ft	-	Flow Outer Lanes (vOA), pc/mi/ln	-
Distance to Downstream Ramp (LDOWN), ft	-	On-Ramp Influence Area Speed (SR), mi/h	62.2
Prop. Freeway Vehicles in Lane 1 and 2 (PM)	1.000	Outer Lanes Freeway Speed (SO), mi/h	-
Flow in Lanes 1 and 2 (v12), pc/h	1278	Ramp Junction Speed (S), mi/h	62.2
Flow Entering Ramp-Infl. Area (vR12), pc/h	1498	Average Density (D), pc/mi/ln	12.0
Level of Service (LOS)	B		

Attachment D
Intersection Crash History

OREGON DEPARTMENT OF TRANSPORTATION - TRANSPORTATION DEVELOPMENT DIVISION
 TRANSPORTATION DATA SECTION - CRASH ANALYSIS AND REPORTING UNIT
 CRASH SUMMARIES BY YEAR BY COLLISION TYPE

Intersectional Crashes at I84 EB On/Off Ramps & OR-11 Oregon-Washington Hwy (008)
 January 1, 2013 through December 31, 2017

COLLISION TYPE	FATAL CRASHES	NON- FATAL CRASHES	PROPERTY DAMAGE ONLY	TOTAL CRASHES	PEOPLE KILLED	PEOPLE INJURED	TRUCKS	DRY SURF	WET SURF	DAY	DARK	INTER- SECTION	INTER- SECTION RELATED	OFF- ROAD
YEAR: 2017														
TURNING MOVEMENTS	0	0	1	1	0	0	1	1	0	1	0	1	0	0
2017 TOTAL	0	0	1	1	0	0	1	1	0	1	0	1	0	0
YEAR: 2016														
ANGLE	0	0	1	1	0	0	0	0	1	1	0	1	0	0
2016 TOTAL	0	0	1	1	0	0	0	0	1	1	0	1	0	0
YEAR: 2014														
REAR-END	0	1	0	1	0	1	0	1	0	0	1	1	0	0
TURNING MOVEMENTS	0	0	1	1	0	0	0	1	0	1	0	1	0	0
2014 TOTAL	0	1	1	2	0	1	0	2	0	1	1	2	0	0
FINAL TOTAL	0	1	3	4	0	1	1	3	1	3	1	4	0	0

Disclaimers: Effective 2016, collection of "Property Damage Only" (PDO) crash data elements was reduced for vehicles and participants. Age, Gender, License, Error and other elements are no longer available for PDO crash reporting. Please keep this in mind when comparing 2016 PDO crash data to prior years.

A higher number of crashes may be reported as of 2011 compared to prior years. This does not necessarily reflect an increase in annual crashes. The higher numbers may result from a change to an internal departmental process that allows the Crash Analysis and Reporting Unit to add previously unavailable, non-fatal crash reports to the annual data file. Please be aware of this change when comparing pre-2011 crash statistics. For all disclaimers, see https://www.oregon.gov/ODOT/Data/documents/Crash_Data_Disclaimers.pdf.

ACTION CODE TRANSLATION LIST

ACTION CODE	SHORT DESCRIPTION	LONG DESCRIPTION
000	NONE	NO ACTION OR NON-WARRANTED
001	SKIDDED	SKIDDED
002	ON/OFF V	GETTING ON OR OFF STOPPED OR PARKED VEHICLE
003	LOAD OVR	OVERHANGING LOAD STRUCK ANOTHER VEHICLE, ETC.
006	SLOW DN	SLOWED DOWN
007	AVOIDING	AVOIDING MANEUVER
008	PAR PARK	PARALLEL PARKING
009	ANG PARK	ANGLE PARKING
010	INTERFERE	PASSENGER INTERFERING WITH DRIVER
011	STOPPED	STOPPED IN TRAFFIC NOT WAITING TO MAKE A LEFT TURN
012	STP/L TRN	STOPPED BECAUSE OF LEFT TURN SIGNAL OR WAITING, ETC.
013	STP TURN	STOPPED WHILE EXECUTING A TURN
014	EMR V PKD	EMERGENCY VEHICLE LEGALLY PARKED IN THE ROADWAY
015	GO A/STOP	PROCEED AFTER STOPPING FOR A STOP SIGN/FLASHING RED.
016	TRN A/RED	TURNED ON RED AFTER STOPPING
017	LOSTCTRL	LOST CONTROL OF VEHICLE
018	EXIT DWY	ENTERING STREET OR HIGHWAY FROM ALLEY OR DRIVEWAY
019	ENTR DWY	ENTERING ALLEY OR DRIVEWAY FROM STREET OR HIGHWAY
020	STR ENTR	BEFORE ENTERING ROADWAY, STRUCK PEDESTRIAN, ETC. ON SIDEWALK OR SHOULDER
021	NO DRVR	CAR RAN AWAY - NO DRIVER
022	PREV COL	STRUCK, OR WAS STRUCK BY, VEHICLE OR PEDESTRIAN IN PRIOR COLLISION BEFORE ACC. STABILIZED
023	STALLED	VEHICLE STALLED OR DISABLED
024	DRVR DEAD	DEAD BY UNASSOCIATED CAUSE
025	FATIGUE	FATIGUED, SLEEPY, ASLEEP
026	SUN	DRIVER BLINDED BY SUN
027	HDLGHTS	DRIVER BLINDED BY HEADLIGHTS
028	ILLNESS	PHYSICALLY ILL
029	THRU MED	VEHICLE CROSSED, PLUNGED OVER, OR THROUGH MEDIAN BARRIER
030	PURSUIT	PURSUING OR ATTEMPTING TO STOP A VEHICLE
031	PASSING	PASSING SITUATION
032	PRKOFFRD	VEHICLE PARKED BEYOND CURB OR SHOULDER
033	CROS MED	VEHICLE CROSSED EARTH OR GRASS MEDIAN
034	X N/SGNL	CROSSING AT INTERSECTION - NO TRAFFIC SIGNAL PRESENT
035	X W/ SGNL	CROSSING AT INTERSECTION - TRAFFIC SIGNAL PRESENT
036	DIAGONAL	CROSSING AT INTERSECTION - DIAGONALLY
037	BTWN INT	CROSSING BETWEEN INTERSECTIONS
038	DISTRACT	DRIVER'S ATTENTION DISTRACTED
039	W/TRAF-S	WALKING, RUNNING, RIDING, ETC., ON SHOULDER WITH TRAFFIC
040	A/TRAF-S	WALKING, RUNNING, RIDING, ETC., ON SHOULDER FACING TRAFFIC
041	W/TRAF-P	WALKING, RUNNING, RIDING, ETC., ON PAVEMENT WITH TRAFFIC
042	A/TRAF-P	WALKING, RUNNING, RIDING, ETC., ON PAVEMENT FACING TRAFFIC
043	PLAYINRD	PLAYING IN STREET OR ROAD
044	PUSH MV	PUSHING OR WORKING ON VEHICLE IN ROAD OR ON SHOULDER
045	WORK ON	WORKING IN ROADWAY OR ALONG SHOULDER
046	W/ TRAFIC	NON-MOTORIST WALKING, RUNNING, RIDING, ETC. WITH TRAFFIC
047	A/ TRAFIC	NON-MOTORIST WALKING, RUNNING, RIDING, ETC. FACING TRAFFIC
050	LAY ON RD	STANDING OR LYING IN ROADWAY
051	ENT OFFRD	ENTERING / STARTING IN TRAFFIC LANE FROM OFF ROAD
052	MERGING	MERGING

ACTION CODE TRANSLATION LIST

ACTION CODE	SHORT DESCRIPTION	LONG DESCRIPTION
055	SPRAY	BLINDED BY WATER SPRAY
088	OTHER	OTHER ACTION
099	UNK	UNKNOWN ACTION

CAUSE CODE TRANSLATION LIST

CAUSE CODE	SHORT DESCRIPTION	LONG DESCRIPTION
00	NO CODE	NO CAUSE ASSOCIATED AT THIS LEVEL
01	TOO-FAST	TOO FAST FOR CONDITIONS (NOT EXCEED POSTED SPEED
02	NO-YIELD	DID NOT YIELD RIGHT-OF-WAY
03	PAS-STOP	PASSED STOP SIGN OR RED FLASHER
04	DIS SIG	DISREGARDED TRAFFIC SIGNAL
05	LEFT-CTR	DROVE LEFT OF CENTER ON TWO-WAY ROAD; STRADDLING
06	IMP-OVER	IMPROPER OVERTAKING
07	TOO-CLOS	FOLLOWED TOO CLOSELY
08	IMP-TURN	MADE IMPROPER TURN
09	DRINKING	ALCOHOL OR DRUG INVOLVED
10	OTHR-IMP	OTHER IMPROPER DRIVING
11	MECH-DEF	MECHANICAL DEFECT
12	OTHER	OTHER (NOT IMPROPER DRIVING)
13	IMP LN C	IMPROPER CHANGE OF TRAFFIC LANES
14	DIS TCD	DISREGARDED OTHER TRAFFIC CONTROL DEVICE
15	WRNG WAY	WRONG WAY ON ONE-WAY ROAD; WRONG SIDE DIVIDED RO
16	FATIGUE	DRIVER DROWSY/FATIGUED/SLEEPY
17	ILLNESS	PHYSICAL ILLNESS
18	IN RDWY	NON-MOTORIST ILLEGALLY IN ROADWAY
19	NT VISBL	NON-MOTORIST NOT VISIBLE; NON-REFLECTIVE CLOTHIN
20	IMP PKNG	VEHICLE IMPROPERLY PARKED
21	DEF STER	DEFECTIVE STEERING MECHANISM
22	DEF BRKE	INADEQUATE OR NO BRAKES
24	LOADSHFT	VEHICLE LOST LOAD OR LOAD SHIFTED
25	TIREFAIL	TIRE FAILURE
26	PHANTOM	PHANTOM / NON-CONTACT VEHICLE
27	INATTENT	INATTENTION
28	NM INATT	NON-MOTORIST INATTENTION
29	F AVOID	FAILED TO AVOID VEHICLE AHEAD
30	SPEED	DRIVING IN EXCESS OF POSTED SPEED
31	RACING	SPEED RACING (PER PAR)
32	CARELESS	CARELESS DRIVING (PER PAR)
33	RECKLESS	RECKLESS DRIVING (PER PAR)
34	AGGRESV	AGGRESSIVE DRIVING (PER PAR)
35	RD RAGE	ROAD RAGE (PER PAR)
40	VIEW OBS	VIEW OBSCURED
50	USED MDN	IMPROPER USE OF MEDIAN OR SHOULDER
51	FAIL LN	FAILED TO MAINTAIN LANE
52	OFF RD	RAN OFF ROAD

COLLISION TYPE CODE TRANSLATION LIST

COLL CODE	SHORT DESCRIPTION	LONG DESCRIPTION
&	OTH	MISCELLANEOUS
-	BACK	BACKING
0	PED	PEDESTRIAN
1	ANGL	ANGLE
2	HEAD	HEAD-ON
3	REAR	REAR-END
4	SS-M	SIDESWIPE - MEETING
5	SS-O	SIDESWIPE - OVERTAKING
6	TURN	TURNING MOVEMENT
7	PARK	PARKING MANEUVER
8	NCOL	NON-COLLISION
9	FIX	FIXED OBJECT OR OTHER OBJECT

CRASH TYPE CODE TRANSLATION LIST

CRASH TYPE	SHORT DESCRIPTION	LONG DESCRIPTION
&	OVERTURN	OVERTURNED
0	NON-COLL	OTHER NON-COLLISION
1	OTH RDWY	MOTOR VEHICLE ON OTHER ROADWAY
2	PRKD MV	PARKED MOTOR VEHICLE
3	PED	PEDESTRIAN
4	TRAIN	RAILWAY TRAIN
6	BIKE	PEDALCYCLIST
7	ANIMAL	ANIMAL
8	FIX OBJ	FIXED OBJECT
9	OTH OBJ	OTHER OBJECT
A	ANGL-STP	ENTERING AT ANGLE - ONE VEHICLE STOPPED
B	ANGL-OTH	ENTERING AT ANGLE - ALL OTHERS
C	S-STRGHT	FROM SAME DIRECTION - BOTH GOING STRAIGHT
D	S-1TURN	FROM SAME DIRECTION - ONE TURN, ONE STRAIGHT
E	S-1STOP	FROM SAME DIRECTION - ONE STOPPED
F	S-OTHER	FROM SAME DIRECTION-ALL OTHERS, INCLUDING PARKING
G	O-STRGHT	FROM OPPOSITE DIRECTION - BOTH GOING STRAIGHT
H	O-1 L-TURN	FROM OPPOSITE DIRECTION-ONE LEFT TURN, ONE STRAIGHT
I	O-1STOP	FROM OPPOSITE DIRECTION - ONE STOPPED
J	O-OTHER	FROM OPPOSITE DIRECTION-ALL OTHERS INCL. PARKING

DRIVER LICENSE CODE TRANSLATION LIST

LIC CODE	SHORT DESC	LONG DESCRIPTION
0	NONE	NOT LICENSED (HAD NEVER BEEN LICENSED)
1	OR-Y	VALID OREGON LICENSE
2	OTH-Y	VALID LICENSE, OTHER STATE OR COUNTRY
3	SUSP	SUSPENDED/REVOKED
4	EXP	EXPIRED
8	N-VAL	OTHER NON-VALID LICENSE
9	UNK	UNKNOWN IF DRIVER WAS LICENSED AT TIME OF CRASH

DRIVER RESIDENCE CODE TRANSLATION LIST

RES CODE	SHORT DESC	LONG DESCRIPTION
1	OR<25	OREGON RESIDENT WITHIN 25 MILE OF HOME
2	OR>25	OREGON RESIDENT 25 OR MORE MILES FROM HOME
3	OR-?	OREGON RESIDENT - UNKNOWN DISTANCE FROM HOME
4	N-RES	NON-RESIDENT
9	UNK	UNKNOWN IF OREGON RESIDENT

ERROR CODE TRANSLATION LIST

ERROR CODE	SHORT DESCRIPTION	FULL DESCRIPTION
000	NONE	NO ERROR
001	WIDE TRN	WIDE TURN
002	CUT CORN	CUT CORNER ON TURN
003	FAIL TRN	FAILED TO OBEY MANDATORY TRAFFIC TURN SIGNAL, SIGN OR LANE MARKINGS
004	L IN TRF	LEFT TURN IN FRONT OF ONCOMING TRAFFIC
005	L PROHIB	LEFT TURN WHERE PROHIBITED
006	FRM WRNG	TURNUED FROM WRONG LANE
007	TO WRONG	TURNUED INTO WRONG LANE
008	ILLEG U	U-TURNUED ILLEGALLY
009	IMP STOP	IMPROPERLY STOPPED IN TRAFFIC LANE
010	IMP SIG	IMPROPER SIGNAL OR FAILURE TO SIGNAL
011	IMP BACK	BACKING IMPROPERLY (NOT PARKING)
012	IMP PARK	IMPROPERLY PARKED
013	UNPARK	IMPROPER START LEAVING PARKED POSITION
014	IMP STRT	IMPROPER START FROM STOPPED POSITION
015	IMP LGHT	IMPROPER OR NO LIGHTS (VEHICLE IN TRAFFIC)
016	INATTENT	INATTENTION (FAILURE TO DIM LIGHTS PRIOR TO 4/1/97)
017	UNSF VEH	DRIVING UNSAFE VEHICLE (NO OTHER ERROR APPARENT)
018	OTH PARK	ENTERING/EXITING PARKED POSITION W/ INSUFFICIENT CLEARANCE; OTHER IMPROPER PARKING MANEUVER
019	DIS DRIV	DISREGARDED OTHER DRIVER'S SIGNAL
020	DIS SGNL	DISREGARDED TRAFFIC SIGNAL
021	RAN STOP	DISREGARDED STOP SIGN OR FLASHING RED
022	DIS SIGN	DISREGARDED WARNING SIGN, FLARES OR FLASHING AMBER
023	DIS OFCR	DISREGARDED POLICE OFFICER OR FLAGMAN
024	DIS EMER	DISREGARDED SIREN OR WARNING OF EMERGENCY VEHICLE
025	DIS RR	DISREGARDED RR SIGNAL, RR SIGN, OR RR FLAGMAN
026	REAR-END	FAILED TO AVOID STOPPED OR PARKED VEHICLE AHEAD OTHER THAN SCHOOL BUS
027	BIKE ROW	DID NOT HAVE RIGHT-OF-WAY OVER PEDALCYCLIST
028	NO ROW	DID NOT HAVE RIGHT-OF-WAY
029	PED ROW	FAILED TO YIELD RIGHT-OF-WAY TO PEDESTRIAN
030	PAS CURV	PASSING ON A CURVE
031	PAS WRNG	PASSING ON THE WRONG SIDE
032	PAS TANG	PASSING ON STRAIGHT ROAD UNDER UNSAFE CONDITIONS
033	PAS X-WK	PASSED VEHICLE STOPPED AT CROSSWALK FOR PEDESTRIAN
034	PAS INTR	PASSING AT INTERSECTION
035	PAS HILL	PASSING ON CREST OF HILL
036	N/PAS ZN	PASSING IN "NO PASSING" ZONE
037	PAS TRAF	PASSING IN FRONT OF ONCOMING TRAFFIC
038	CUT-IN	CUTTING IN (TWO LANES - TWO WAY ONLY)
039	WRNGSIDE	DRIVING ON WRONG SIDE OF THE ROAD (2-WAY UNDIVIDED ROADWAYS)

ERROR CODE TRANSLATION LIST

ERROR CODE	SHORT DESCRIPTION	FULL DESCRIPTION
040	THRU MED	DRIVING THROUGH SAFETY ZONE OR OVER ISLAND
041	F/ST BUS	FAILED TO STOP FOR SCHOOL BUS
042	F/SLO MV	FAILED TO DECREASE SPEED FOR SLOWER MOVING VEHICLE
043	TOO CLOSE	FOLLOWING TOO CLOSELY (MUST BE ON OFFICER'S REPORT)
044	STRDL LN	STRADDLING OR DRIVING ON WRONG LANES
045	IMP CHG	IMPROPER CHANGE OF TRAFFIC LANES
046	WRNG WAY	WRONG WAY ON ONE-WAY ROADWAY; WRONG SIDE DIVIDED ROAD
047	BASCRULE	DRIVING TOO FAST FOR CONDITIONS (NOT EXCEEDING POSTED SPEED)
048	OPN DOOR	OPENED DOOR INTO ADJACENT TRAFFIC LANE
049	IMPEDING	IMPEDING TRAFFIC
050	SPEED	DRIVING IN EXCESS OF POSTED SPEED
051	RECKLESS	RECKLESS DRIVING (PER PAR)
052	CARELESS	CARELESS DRIVING (PER PAR)
053	RACING	SPEED RACING (PER PAR)
054	X N/SGNL	CROSSING AT INTERSECTION, NO TRAFFIC SIGNAL PRESENT
055	X W/SGNL	CROSSING AT INTERSECTION, TRAFFIC SIGNAL PRESENT
056	DIAGONAL	CROSSING AT INTERSECTION - DIAGONALLY
057	BTWN INT	CROSSING BETWEEN INTERSECTIONS
059	W/TRAF-S	WALKING, RUNNING, RIDING, ETC., ON SHOULDER WITH TRAFFIC
060	A/TRAF-S	WALKING, RUNNING, RIDING, ETC., ON SHOULDER FACING TRAFFIC
061	W/TRAF-P	WALKING, RUNNING, RIDING, ETC., ON PAVEMENT WITH TRAFFIC
062	A/TRAF-P	WALKING, RUNNING, RIDING, ETC., ON PAVEMENT FACING TRAFFIC
063	PLAYINRD	PLAYING IN STREET OR ROAD
064	PUSH MV	PUSHING OR WORKING ON VEHICLE IN ROAD OR ON SHOULDER
065	WORK IN RD	WORKING IN ROADWAY OR ALONG SHOULDER
070	LAY ON RD	STANDING OR LYING IN ROADWAY
071	NM IMP USE	IMPROPER USE OF TRAFFIC LANE BY NON-MOTORIST
073	ELUDING	ELUDING / ATTEMPT TO ELUDE
079	F NEG CURV	FAILED TO NEGOTIATE A CURVE
080	FAIL LN	FAILED TO MAINTAIN LANE
081	OFF RD	RAN OFF ROAD
082	NO CLEAR	DRIVER MISJUDGED CLEARANCE
083	OVRSTEER	OVER-CORRECTING
084	NOT USED	CODE NOT IN USE
085	OVRLOAD	OVERLOADING OR IMPROPER LOADING OF VEHICLE WITH CARGO OR PASSENGERS
097	UNA DIS TC	UNABLE TO DETERMINE WHICH DRIVER DISREGARDED TRAFFIC CONTROL DEVICE

EVENT CODE TRANSLATION LIST

EVENT CODE	SHORT DESCRIPTION	LONG DESCRIPTION
001	FEL/JUMP	OCCUPANT FELL, JUMPED OR WAS EJECTED FROM MOVING VEHICLE
002	INTERFER	PASSENGER INTERFERED WITH DRIVER
003	BUG INTF	ANIMAL OR INSECT IN VEHICLE INTERFERED WITH DRIVER
004	INDRCT PED	PEDESTRIAN INDIRECTLY INVOLVED (NOT STRUCK)
005	SUB-PED	"SUB-PED": PEDESTRIAN INJURED SUBSEQUENT TO COLLISION, ETC.
006	INDRCT BIK	PEDALCYCLIST INDIRECTLY INVOLVED (NOT STRUCK)
007	HITCHIKR	HITCHHIKER (SOLICITING A RIDE)
008	PSNGR TOW	PASSENGER OR NON-MOTORIST BEING TOWED OR PUSHED ON CONVEYANCE
009	ON/OFF V	GETTING ON/OFF STOPPED/PARKED VEHICLE (OCCUPANTS ONLY; MUST HAVE PHYSICAL CONTACT W/ VEHICLE)
010	SUB OTRN	OVERTURNED AFTER FIRST HARMFUL EVENT
011	MV PUSHD	VEHICLE BEING PUSHED
012	MV TOWED	VEHICLE TOWED OR HAD BEEN TOWING ANOTHER VEHICLE
013	FORCED	VEHICLE FORCED BY IMPACT INTO ANOTHER VEHICLE, PEDALCYCLIST OR PEDESTRIAN
014	SET MOTN	VEHICLE SET IN MOTION BY NON-DRIVER (CHILD RELEASED BRAKES, ETC.)
015	RR ROW	AT OR ON RAILROAD RIGHT-OF-WAY (NOT LIGHT RAIL)
016	LT RL ROW	AT OR ON LIGHT-RAIL RIGHT-OF-WAY
017	RR HIT V	TRAIN STRUCK VEHICLE
018	V HIT RR	VEHICLE STRUCK TRAIN
019	HIT RR CAR	VEHICLE STRUCK RAILROAD CAR ON ROADWAY
020	JACKKNIFE	JACKKNIFE; TRAILER OR TOWED VEHICLE STRUCK TOWING VEHICLE
021	TRL OTRN	TRAILER OR TOWED VEHICLE OVERTURNED
022	CN BROKE	TRAILER CONNECTION BROKE
023	DETACH TRL	DETACHED TRAILING OBJECT STRUCK OTHER VEHICLE, NON-MOTORIST, OR OBJECT
024	V DOOR OPN	VEHICLE DOOR OPENED INTO ADJACENT TRAFFIC LANE
025	WHEELOFF	WHEEL CAME OFF
026	HOOD UP	HOOD FLEW UP
028	LOAD SHIFT	LOST LOAD, LOAD MOVED OR SHIFTED
029	TIREFAIL	TIRE FAILURE
030	PET	PET: CAT, DOG AND SIMILAR
031	LVSTOCK	STOCK: COW, CALF, BULL, STEER, SHEEP, ETC.
032	HORSE	HORSE, MULE, OR DONKEY
033	HRSE&RID	HORSE AND RIDER
034	GAME	WILD ANIMAL, GAME (INCLUDES BIRDS; NOT DEER OR ELK)
035	DEER ELK	DEER OR ELK, WAPITI
036	ANML VEH	ANIMAL-DRAWN VEHICLE
037	CULVERT	CULVERT, OPEN LOW OR HIGH MANHOLE
038	ATENUATN	IMPACT ATTENUATOR
039	PK METER	PARKING METER
040	CURB	CURB (ALSO NARROW SIDEWALKS ON BRIDGES)
041	JIGGLE	JIGGLE BAR OR TRAFFIC SNAKE FOR CHANNELIZATION
042	GDRL END	LEADING EDGE OF GUARDRAIL
043	GARDRAIL	GUARD RAIL (NOT METAL MEDIAN BARRIER)
044	BARRIER	MEDIAN BARRIER (RAISED OR METAL)
045	WALL	RETAINING WALL OR TUNNEL WALL
046	BR RAIL	BRIDGE RAILING OR PARAPET (ON BRIDGE OR APPROACH)
047	BR ABUTMNT	BRIDGE ABUTMENT (INCLUDED "APPROACH END" THRU 2013)
048	BR COLMN	BRIDGE PILLAR OR COLUMN
049	BR GIRDR	BRIDGE GIRDER (HORIZONTAL BRIDGE STRUCTURE OVERHEAD)
050	ISLAND	TRAFFIC RAISED ISLAND
051	GORE	GORE
052	POLE UNK	POLE - TYPE UNKNOWN
053	POLE UTL	POLE - POWER OR TELEPHONE
054	ST LIGHT	POLE - STREET LIGHT ONLY
055	TRF SGNL	POLE - TRAFFIC SIGNAL AND PED SIGNAL ONLY
056	SGN BRDG	POLE - SIGN BRIDGE
057	STOPSIGN	STOP OR YIELD SIGN

EVENT CODE TRANSLATION LIST

EVENT CODE	SHORT DESCRIPTION	LONG DESCRIPTION
058	OTH SIGN	OTHER SIGN, INCLUDING STREET SIGNS
059	HYDRANT	HYDRANT
060	MARKER	DELINEATOR OR MARKER (REFLECTOR POSTS)
061	MAILBOX	MAILBOX
062	TREE	TREE, STUMP OR SHRUBS
063	VEG OHED	TREE BRANCH OR OTHER VEGETATION OVERHEAD, ETC.
064	WIRE/CBL	WIRE OR CABLE ACROSS OR OVER THE ROAD
065	TEMP SGN	TEMPORARY SIGN OR BARRICADE IN ROAD, ETC.
066	PERM SGN	PERMANENT SIGN OR BARRICADE IN/OFF ROAD
067	SLIDE	SLIDES, FALLEN OR FALLING ROCKS
068	FRGN OBJ	FOREIGN OBSTRUCTION/DEBRIS IN ROAD (NOT GRAVEL)
069	EQP WORK	EQUIPMENT WORKING IN/OFF ROAD
070	OTH EQP	OTHER EQUIPMENT IN OR OFF ROAD (INCLUDES PARKED TRAILER, BOAT)
071	MAIN EQP	WRECKER, STREET SWEEPER, SNOW PLOW OR SANDING EQUIPMENT
072	OTHER WALL	ROCK, BRICK OR OTHER SOLID WALL
073	IRRGL PVMT	OTHER BUMP (NOT SPEED BUMP), POTHOLE OR PAVEMENT IRREGULARITY (PER PAR)
074	OVERHD OBJ	OTHER OVERHEAD OBJECT (HIGHWAY SIGN, SIGNAL HEAD, ETC.); NOT BRIDGE
075	CAVE IN	BRIDGE OR ROAD CAVE IN
076	HI WATER	HIGH WATER
077	SNO BANK	SNOW BANK
078	LO-HI EDGE	LOW OR HIGH SHOULDER AT PAVEMENT EDGE
079	DITCH	CUT SLOPE OR DITCH EMBANKMENT
080	OBJ FRM MV	STRUCK BY ROCK OR OTHER OBJECT SET IN MOTION BY OTHER VEHICLE (INCL. LOST LOADS)
081	FLY-OBJ	STRUCK BY ROCK OR OTHER MOVING OR FLYING OBJECT (NOT SET IN MOTION BY VEHICLE)
082	VEH HID	VEHICLE OBSCURED VIEW
083	VEG HID	VEGETATION OBSCURED VIEW
084	BLDG HID	VIEW OBSCURED BY FENCE, SIGN, PHONE BOOTH, ETC.
085	WIND GUST	WIND GUST
086	IMMERSED	VEHICLE IMMERSED IN BODY OF WATER
087	FIRE/EXP	FIRE OR EXPLOSION
088	FENC/BLD	FENCE OR BUILDING, ETC.
089	OTHR CRASH	CRASH RELATED TO ANOTHER SEPARATE CRASH
090	TO 1 SIDE	TWO-WAY TRAFFIC ON DIVIDED ROADWAY ALL ROUTED TO ONE SIDE
091	BUILDING	BUILDING OR OTHER STRUCTURE
092	PHANTOM	OTHER (PHANTOM) NON-CONTACT VEHICLE
093	CELL PHONE	CELL PHONE (ON PAR OR DRIVER IN USE)
094	VIOL GDL	TEENAGE DRIVER IN VIOLATION OF GRADUATED LICENSE PGM
095	GUY WIRE	GUY WIRE
096	BERM	BERM (EARTHEN OR GRAVEL MOUND)
097	GRAVEL	GRAVEL IN ROADWAY
098	ABR EDGE	ABRUPT EDGE
099	CELL WTNSD	CELL PHONE USE WITNESSED BY OTHER PARTICIPANT
100	UNK FIXD	FIXED OBJECT, UNKNOWN TYPE.
101	OTHER OBJ	NON-FIXED OBJECT, OTHER OR UNKNOWN TYPE
102	TEXTING	TEXTING
103	WZ WORKER	WORK ZONE WORKER
104	ON VEHICLE	PASSENGER RIDING ON VEHICLE EXTERIOR
105	PEDAL PSGR	PASSENGER RIDING ON PEDALCYCLE
106	MAN WHLCHR	PEDESTRIAN IN NON-MOTORIZED WHEELCHAIR
107	MTR WHLCHR	PEDESTRIAN IN MOTORIZED WHEELCHAIR
108	OFFICER	LAW ENFORCEMENT / POLICE OFFICER
109	SUB-BIKE	"SUB-BIKE": PEDALCYCLIST INJURED SUBSEQUENT TO COLLISION, ETC.
110	N-MTR	NON-MOTORIST STRUCK VEHICLE
111	S CAR VS V	STREET CAR/TROLLEY (ON RAILS OR OVERHEAD WIRE SYSTEM) STRUCK VEHICLE
112	V VS S CAR	VEHICLE STRUCK STREET CAR/TROLLEY (ON RAILS OR OVERHEAD WIRE SYSTEM)
113	S CAR ROW	AT OR ON STREET CAR OR TROLLEY RIGHT-OF-WAY

EVENT CODE TRANSLATION LIST

EVENT CODE	SHORT DESCRIPTION	LONG DESCRIPTION
114	RR EQUIP	VEHICLE STRUCK RAILROAD EQUIPMENT (NOT TRAIN) ON TRACKS
115	DSTRCT GPS	DISTRACTED BY NAVIGATION SYSTEM OR GPS DEVICE
116	DSTRCT OTH	DISTRACTED BY OTHER ELECTRONIC DEVICE
117	RR GATE	RAIL CROSSING DROP-ARM GATE
118	EXPNSN JNT	EXPANSION JOINT
119	JERSEY BAR	JERSEY BARRIER
120	WIRE BAR	WIRE OR CABLE MEDIAN BARRIER
121	FENCE	FENCE
123	OBJ IN VEH	LOOSE OBJECT IN VEHICLE STRUCK OCCUPANT
124	SLIPPERY	SLIDING OR SWERVING DUE TO WET, ICY, SLIPPERY OR LOOSE SURFACE (NOT GRAVEL)
125	SHLDR	SHOULDER GAVE WAY
126	BOULDER	ROCK(S), BOULDER (NOT GRAVEL; NOT ROCK SLIDE)
127	LAND SLIDE	ROCK SLIDE OR LAND SLIDE
128	CURVE INV	CURVE PRESENT AT CRASH LOCATION
129	HILL INV	VERTICAL GRADE / HILL PRESENT AT CRASH LOCATION
130	CURVE HID	VIEW OBSCURED BY CURVE
131	HILL HID	VIEW OBSCURED BY VERTICAL GRADE / HILL
132	WINDOW HID	VIEW OBSCURED BY VEHICLE WINDOW CONDITIONS
133	SPRAY HID	VIEW OBSCURED BY WATER SPRAY
134	TORRENTIAL	TORRENTIAL RAIN (EXCEPTIONALLY HEAVY RAIN)

FUNCTIONAL CLASSIFICATION TRANSLATION LIST

FUNC CLASS	DESCRIPTION
01	RURAL PRINCIPAL ARTERIAL - INTERSTATE
02	RURAL PRINCIPAL ARTERIAL - OTHER
06	RURAL MINOR ARTERIAL
07	RURAL MAJOR COLLECTOR
08	RURAL MINOR COLLECTOR
09	RURAL LOCAL
11	URBAN PRINCIPAL ARTERIAL - INTERSTATE
12	URBAN PRINCIPAL ARTERIAL - OTHER FREEWAYS AND EXP
14	URBAN PRINCIPAL ARTERIAL - OTHER
16	URBAN MINOR ARTERIAL
17	URBAN MAJOR COLLECTOR
18	URBAN MINOR COLLECTOR
19	URBAN LOCAL
78	UNKNOWN RURAL SYSTEM
79	UNKNOWN RURAL NON-SYSTEM
98	UNKNOWN URBAN SYSTEM
99	UNKNOWN URBAN NON-SYSTEM

HIGHWAY COMPONENT TRANSLATION LIST

CODE	DESCRIPTION
0	MAINLINE STATE HIGHWAY
1	COUplet
3	FRONTAGE ROAD
6	CONNECTION
8	HIGHWAY - OTHER

INJURY SEVERITY CODE TRANSLATION LIST

CODE	SHORT DESC	LONG DESCRIPTION
1	KILL	FATAL INJURY (K)
2	INJA	SUSPECTED SERIOUS INJURY (A)
3	INJB	SUSPECTED MINOR INJURY (B)
4	INJC	POSSIBLE INJURY (C)
5	PRI	DIED PRIOR TO CRASH
7	NO<5	NO INJURY - 0 TO 4 YEARS OF AGE
9	NONE	NO APPARENT INJURY (O)

LIGHT CONDITION CODE TRANSLATION LIST

CODE	SHORT DESC	LONG DESCRIPTION
0	UNK	UNKNOWN
1	DAY	DAYLIGHT
2	DLIT	DARKNESS - WITH STREET LIGHTS
3	DARK	DARKNESS - NO STREET LIGHTS
4	DAWN	DAWN (TWILIGHT)
5	DUSK	DUSK (TWILIGHT)

MEDIAN TYPE CODE TRANSLATION LIST

CODE	SHORT DESC	LONG DESCRIPTION
0	NONE	NO MEDIAN
1	RSDMD	SOLID MEDIAN BARRIER
2	DIVMD	EARTH, GRASS OR PAVED MEDIAN

MILEAGE TYPE CODE TRANSLATION LIST

CODE	LONG DESCRIPTION
0	REGULAR MILEAGE
T	TEMPORARY
Y	SPUR
Z	OVERLAPPING

MOVEMENT TYPE CODE TRANSLATION LIST

CODE	SHORT DESC	LONG DESCRIPTION
0	UNK	UNKNOWN
1	STRGHT	STRAIGHT AHEAD
2	TURN-R	TURNING RIGHT
3	TURN-L	TURNING LEFT
4	U-TURN	MAKING A U-TURN
5	BACK	BACKING
6	STOP	STOPPED IN TRAFFIC
7	PRKD-P	PARKED - PROPERLY
8	PRKD-I	PARKED - IMPROPERLY
9	PARKNG	PARKING MANEUVER

NON-MOTORIST LOCATION CODE TRANSLATION LIST

CODE	LONG DESCRIPTION
00	AT INTERSECTION - NOT IN ROADWAY
01	AT INTERSECTION - INSIDE CROSSWALK
02	AT INTERSECTION - IN ROADWAY, OUTSIDE CROSSWALK
03	AT INTERSECTION - IN ROADWAY, XWALK AVAIL UNKNWN
04	NOT AT INTERSECTION - IN ROADWAY
05	NOT AT INTERSECTION - ON SHOULDER
06	NOT AT INTERSECTION - ON MEDIAN
07	NOT AT INTERSECTION - WITHIN TRAFFIC RIGHT-OF-WAY
08	NOT AT INTERSECTION - IN BIKE PATH OR PARKING LANE
09	NOT-AT INTERSECTION - ON SIDEWALK
10	OUTSIDE TRAFFICWAY BOUNDARIES
13	AT INTERSECTION - IN BIKE LANE
14	NOT AT INTERSECTION - IN BIKE LANE
15	NOT AT INTERSECTION - INSIDE MID-BLOCK CROSSWALK
16	NOT AT INTERSECTION - IN PARKING LANE
18	OTHER, NOT IN ROADWAY
99	UNKNOWN LOCATION

ROAD CHARACTER CODE TRANSLATION LIST

CODE	SHORT DESC	LONG DESCRIPTION
0	UNK	UNKNOWN
1	INTER	INTERSECTION
2	ALLEY	DRIVEWAY OR ALLEY
3	STRGHT	STRAIGHT ROADWAY
4	TRANS	TRANSITION
5	CURVE	CURVE (HORIZONTAL CURVE)
6	OPENAC	OPEN ACCESS OR TURNOUT
7	GRADE	GRADE (VERTICAL CURVE)
8	BRIDGE	BRIDGE STRUCTURE
9	TUNNEL	TUNNEL

PARTICIPANT TYPE CODE TRANSLATION LIST

CODE	SHORT DESC	LONG DESCRIPTION
0	OCC	UNKNOWN OCCUPANT TYPE
1	DRVR	DRIVER
2	PSNG	PASSENGER
3	PED	PEDESTRIAN
4	CONV	PEDESTRIAN USING A PEDESTRIAN CONVEYAL
5	PTOW	PEDESTRIAN TOWING OR TRAILERING AN OB
6	BIKE	PEDALCYCLIST
7	BTOW	PEDALCYCLIST TOWING OR TRAILERING AN (
8	PRKD	OCCUPANT OF A PARKED MOTOR VEHICLE
9	OTHR	OTHER TYPE OF NON-MOTORIST

TRAFFIC CONTROL DEVICE CODE TRANSLATION LIST

CODE	SHORT DESC	LONG DESCRIPTION
000	NONE	NO CONTROL
001	TRF SIGNAL	TRAFFIC SIGNALS
002	FLASHBCN-R	FLASHING BEACON - RED (STOP)
003	FLASHBCN-A	FLASHING BEACON - AMBER (SLOW)
004	STOP SIGN	STOP SIGN
005	SLOW SIGN	SLOW SIGN
006	REG-SIGN	REGULATORY SIGN
007	YIELD	YIELD SIGN
008	WARNING	WARNING SIGN
009	CURVE	CURVE SIGN
010	SCHL X-ING	SCHOOL CROSSING SIGN OR SPECIAL SIGNAL
011	OFGR/FLAG	POLICE OFFICER, FLAGMAN - SCHOOL PATROL
012	BRDG-GATE	BRIDGE GATE - BARRIER
013	TEMP-BARR	TEMPORARY BARRIER
014	NO-PASS-ZN	NO PASSING ZONE
015	ONE-WAY	ONE-WAY STREET
016	CHANNEL	CHANNELIZATION
017	MEDIAN BAR	MEDIAN BARRIER
018	PILOT CAR	PILOT CAR
019	SP PED SIG	SPECIAL PEDESTRIAN SIGNAL
020	X-BUCK	CROSSBUCK
021	THR-GN-SIG	THROUGH GREEN ARROW OR SIGNAL
022	L-GRN-SIG	LEFT TURN GREEN ARROW, LANE MARKINGS, OR SIGNAL
023	R-GRN-SIG	RIGHT TURN GREEN ARROW, LANE MARKINGS, OR SIGNAL
024	WIGWAG	WIGWAG OR FLASHING LIGHTS W/O DROP-ARM GATE
025	X-BUCK WRN	CROSSBUCK AND ADVANCE WARNING
026	WW W/ GATE	FLASHING LIGHTS WITH DROP-ARM GATES
027	OVRHD SGNL	SUPPLEMENTAL OVERHEAD SIGNAL (RR XING ONLY)
028	SP RR STOP	SPECIAL RR STOP SIGN
029	ILUM GRD X	ILLUMINATED GRADE CROSSING
037	RAMP METER	METERED RAMPS
038	RUMBLE STR	RUMBLE STRIP
090	L-TURN REF	LEFT TURN REFUGE (WHEN REFUGE IS INVOLVED)
091	R-TURN ALL	RIGHT TURN AT ALL TIMES SIGN, ETC.
092	EMR SGN/FL	EMERGENCY SIGNS OR FLARES
093	ACCEL LANE	ACCELERATION OR DECELERATION LANES
094	R-TURN PRO	RIGHT TURN PROHIBITED ON RED AFTER STOPPING
095	BUS STPSGN	BUS STOP SIGN AND RED LIGHTS
099	UNKNOWN	UNKNOWN OR NOT DEFINITE

VEHICLE TYPE CODE TRANSLATION LIST

CODE	SHORT DESC	LONG DESCRIPTION
00	PDO	NOT COLLECTED FOR PDO CRASHES
01	PSNGR CAR	PASSENGER CAR, PICKUP, LIGHT DELIVERY, ETC.
02	BOBTAIL	TRUCK TRACTOR WITH NO TRAILERS (BOBTAIL)
03	FARM TRCTR	FARM TRACTOR OR SELF-PROPELLED FARM EQUIPMENT
04	SEMI TOW	TRUCK TRACTOR WITH TRAILER/MOBILE HOME IN TOW
05	TRUCK	TRUCK WITH NON-DETACHABLE BED, PANEL, ETC.
06	MOPED	MOPED, MINIBIKE, SEATED MOTOR SCOOTER, MOTOR BIKE
07	SCHL BUS	SCHOOL BUS (INCLUDES VAN)
08	OTH BUS	OTHER BUS
09	MTRCYCLE	MOTORCYCLE, DIRT BIKE
10	OTHER	OTHER: FORKLIFT, BACKHOE, ETC.
11	MOTRHOME	MOTORHOME
12	TROLLEY	MOTORIZED STREET CAR/TROLLEY (NO RAILS/WIRES)
13	ATV	ATV
14	MTRSCTR	MOTORIZED SCOOTER (STANDING)
15	SNOWMOBILE	SNOWMOBILE
99	UNKNOWN	UNKNOWN VEHICLE TYPE

WEATHER CONDITION CODE TRANSLATION LIST

CODE	SHORT DESC	LONG DESCRIPTION
0	UNK	UNKNOWN
1	CLR	CLEAR
2	CLD	CLOUDY
3	RAIN	RAIN
4	SLT	SLEET
5	FOG	FOG
6	SNOW	SNOW
7	DUST	DUST
8	SMOK	SMOKE
9	ASH	ASH

OREGON DEPARTMENT OF TRANSPORTATION - TRANSPORTATION DEVELOPMENT DIVISION
 TRANSPORTATION DATA SECTION - CRASH ANALYSIS AND REPORTING UNIT
 CRASH SUMMARIES BY YEAR BY COLLISION TYPE

Intersectional Crashes at I84 WB On/Off Ramps & OR-11 Oregon-Washington Hwy (008)
 January 1, 2013 through December 31, 2017

COLLISION TYPE	FATAL CRASHES	NON- FATAL CRASHES	PROPERTY DAMAGE ONLY	TOTAL CRASHES	PEOPLE KILLED	PEOPLE INJURED	TRUCKS	DRY SURF	WET SURF	DAY	DARK	INTER- SECTION	INTER- SECTION RELATED	OFF- ROAD
YEAR: 2016														
ANGLE	0	1	0	1	0	4	0	1	0	0	1	1	0	0
2016 TOTAL	0	1	0	1	0	4	0	1	0	0	1	1	0	0
YEAR: 2014														
NON-COLLISION	0	0	1	1	0	0	0	0	1	1	0	1	0	1
2014 TOTAL	0	0	1	1	0	0	0	0	1	1	0	1	0	1
FINAL TOTAL	0	1	1	2	0	4	0	1	1	1	1	2	0	1

Disclaimers: Effective 2016, collection of “Property Damage Only” (PDO) crash data elements was reduced for vehicles and participants. Age, Gender, License, Error and other elements are no longer available for PDO crash reporting. Please keep this in mind when comparing 2016 PDO crash data to prior years.

A higher number of crashes may be reported as of 2011 compared to prior years. This does not necessarily reflect an increase in annual crashes. The higher numbers may result from a change to an internal departmental process that allows the Crash Analysis and Reporting Unit to add previously unavailable, non-fatal crash reports to the annual data file. Please be aware of this change when comparing pre-2011 crash statistics. For all disclaimers, see https://www.oregon.gov/ODOT/Data/documents/Crash_Data_Disclaimers.pdf.

ACTION CODE TRANSLATION LIST

ACTION CODE	SHORT DESCRIPTION	LONG DESCRIPTION
000	NONE	NO ACTION OR NON-WARRANTED
001	SKIDDED	SKIDDED
002	ON/OFF V	GETTING ON OR OFF STOPPED OR PARKED VEHICLE
003	LOAD OVR	OVERHANGING LOAD STRUCK ANOTHER VEHICLE, ETC.
006	SLOW DN	SLOWED DOWN
007	AVOIDING	AVOIDING MANEUVER
008	PAR PARK	PARALLEL PARKING
009	ANG PARK	ANGLE PARKING
010	INTERFERE	PASSENGER INTERFERING WITH DRIVER
011	STOPPED	STOPPED IN TRAFFIC NOT WAITING TO MAKE A LEFT TURN
012	STP/L TRN	STOPPED BECAUSE OF LEFT TURN SIGNAL OR WAITING, ETC.
013	STP TURN	STOPPED WHILE EXECUTING A TURN
014	EMR V PKD	EMERGENCY VEHICLE LEGALLY PARKED IN THE ROADWAY
015	GO A/STOP	PROCEED AFTER STOPPING FOR A STOP SIGN/FLASHING RED.
016	TRN A/RED	TURNED ON RED AFTER STOPPING
017	LOSTCTRL	LOST CONTROL OF VEHICLE
018	EXIT DWY	ENTERING STREET OR HIGHWAY FROM ALLEY OR DRIVEWAY
019	ENTR DWY	ENTERING ALLEY OR DRIVEWAY FROM STREET OR HIGHWAY
020	STR ENTR	BEFORE ENTERING ROADWAY, STRUCK PEDESTRIAN, ETC. ON SIDEWALK OR SHOULDER
021	NO DRVR	CAR RAN AWAY - NO DRIVER
022	PREV COL	STRUCK, OR WAS STRUCK BY, VEHICLE OR PEDESTRIAN IN PRIOR COLLISION BEFORE ACC. STABILIZED
023	STALLED	VEHICLE STALLED OR DISABLED
024	DRVR DEAD	DEAD BY UNASSOCIATED CAUSE
025	FATIGUE	FATIGUED, SLEEPY, ASLEEP
026	SUN	DRIVER BLINDED BY SUN
027	HDLGHTS	DRIVER BLINDED BY HEADLIGHTS
028	ILLNESS	PHYSICALLY ILL
029	THRU MED	VEHICLE CROSSED, PLUNGED OVER, OR THROUGH MEDIAN BARRIER
030	PURSUIT	PURSuing OR ATTEMPTING TO STOP A VEHICLE
031	PASSING	PASSING SITUATION
032	PRKOFFRD	VEHICLE PARKED BEYOND CURB OR SHOULDER
033	CROS MED	VEHICLE CROSSED EARTH OR GRASS MEDIAN
034	X N/SGNL	CROSSING AT INTERSECTION - NO TRAFFIC SIGNAL PRESENT
035	X W/ SGNL	CROSSING AT INTERSECTION - TRAFFIC SIGNAL PRESENT
036	DIAGONAL	CROSSING AT INTERSECTION - DIAGONALLY
037	BTWN INT	CROSSING BETWEEN INTERSECTIONS
038	DISTRACT	DRIVER'S ATTENTION DISTRACTED
039	W/TRAF-S	WALKING, RUNNING, RIDING, ETC., ON SHOULDER WITH TRAFFIC
040	A/TRAF-S	WALKING, RUNNING, RIDING, ETC., ON SHOULDER FACING TRAFFIC
041	W/TRAF-P	WALKING, RUNNING, RIDING, ETC., ON PAVEMENT WITH TRAFFIC
042	A/TRAF-P	WALKING, RUNNING, RIDING, ETC., ON PAVEMENT FACING TRAFFIC
043	PLAYINRD	PLAYING IN STREET OR ROAD
044	PUSH MV	PUSHING OR WORKING ON VEHICLE IN ROAD OR ON SHOULDER
045	WORK ON	WORKING IN ROADWAY OR ALONG SHOULDER
046	W/ TRAFIC	NON-MOTORIST WALKING, RUNNING, RIDING, ETC. WITH TRAFFIC
047	A/ TRAFIC	NON-MOTORIST WALKING, RUNNING, RIDING, ETC. FACING TRAFFIC
050	LAY ON RD	STANDING OR LYING IN ROADWAY
051	ENT OFFRD	ENTERING / STARTING IN TRAFFIC LANE FROM OFF ROAD
052	MERGING	MERGING

ACTION CODE TRANSLATION LIST

ACTION CODE	SHORT DESCRIPTION	LONG DESCRIPTION
055	SPRAY	BLINDED BY WATER SPRAY
088	OTHER	OTHER ACTION
099	UNK	UNKNOWN ACTION

CAUSE CODE TRANSLATION LIST

CAUSE CODE	SHORT DESCRIPTION	LONG DESCRIPTION
00	NO CODE	NO CAUSE ASSOCIATED AT THIS LEVEL
01	TOO-FAST	TOO FAST FOR CONDITIONS (NOT EXCEED POSTED SPEED
02	NO-YIELD	DID NOT YIELD RIGHT-OF-WAY
03	PAS-STOP	PASSED STOP SIGN OR RED FLASHER
04	DIS SIG	DISREGARDED TRAFFIC SIGNAL
05	LEFT-CTR	DROVE LEFT OF CENTER ON TWO-WAY ROAD; STRADDLING
06	IMP-OVER	IMPROPER OVERTAKING
07	TOO-CLOS	FOLLOWED TOO CLOSELY
08	IMP-TURN	MADE IMPROPER TURN
09	DRINKING	ALCOHOL OR DRUG INVOLVED
10	OTHR-IMP	OTHER IMPROPER DRIVING
11	MECH-DEF	MECHANICAL DEFECT
12	OTHER	OTHER (NOT IMPROPER DRIVING)
13	IMP LN C	IMPROPER CHANGE OF TRAFFIC LANES
14	DIS TCD	DISREGARDED OTHER TRAFFIC CONTROL DEVICE
15	WRNG WAY	WRONG WAY ON ONE-WAY ROAD; WRONG SIDE DIVIDED RO
16	FATIGUE	DRIVER DROWSY/FATIGUED/SLEEPY
17	ILLNESS	PHYSICAL ILLNESS
18	IN RDWY	NON-MOTORIST ILLEGALLY IN ROADWAY
19	NT VISBL	NON-MOTORIST NOT VISIBLE; NON-REFLECTIVE CLOTHIN
20	IMP PKNG	VEHICLE IMPROPERLY PARKED
21	DEF STER	DEFECTIVE STEERING MECHANISM
22	DEF BRKE	INADEQUATE OR NO BRAKES
24	LOADSHFT	VEHICLE LOST LOAD OR LOAD SHIFTED
25	TIREFAIL	TIRE FAILURE
26	PHANTOM	PHANTOM / NON-CONTACT VEHICLE
27	INATTENT	INATTENTION
28	NM INATT	NON-MOTORIST INATTENTION
29	F AVOID	FAILED TO AVOID VEHICLE AHEAD
30	SPEED	DRIVING IN EXCESS OF POSTED SPEED
31	RACING	SPEED RACING (PER PAR)
32	CARELESS	CARELESS DRIVING (PER PAR)
33	RECKLESS	RECKLESS DRIVING (PER PAR)
34	AGGRESV	AGGRESSIVE DRIVING (PER PAR)
35	RD RAGE	ROAD RAGE (PER PAR)
40	VIEW OBS	VIEW OBSCURED
50	USED MDN	IMPROPER USE OF MEDIAN OR SHOULDER
51	FAIL LN	FAILED TO MAINTAIN LANE
52	OFF RD	RAN OFF ROAD

COLLISION TYPE CODE TRANSLATION LIST

COLL CODE	SHORT DESCRIPTION	LONG DESCRIPTION
&	OTH	MISCELLANEOUS
-	BACK	BACKING
0	PED	PEDESTRIAN
1	ANGL	ANGLE
2	HEAD	HEAD-ON
3	REAR	REAR-END
4	SS-M	SIDESWIPE - MEETING
5	SS-O	SIDESWIPE - OVERTAKING
6	TURN	TURNING MOVEMENT
7	PARK	PARKING MANEUVER
8	NCOL	NON-COLLISION
9	FIX	FIXED OBJECT OR OTHER OBJECT

CRASH TYPE CODE TRANSLATION LIST

CRASH TYPE	SHORT DESCRIPTION	LONG DESCRIPTION
&	OVERTURN	OVERTURNED
0	NON-COLL	OTHER NON-COLLISION
1	OTH RDWY	MOTOR VEHICLE ON OTHER ROADWAY
2	PRKD MV	PARKED MOTOR VEHICLE
3	PED	PEDESTRIAN
4	TRAIN	RAILWAY TRAIN
6	BIKE	PEDALCYCLIST
7	ANIMAL	ANIMAL
8	FIX OBJ	FIXED OBJECT
9	OTH OBJ	OTHER OBJECT
A	ANGL-STP	ENTERING AT ANGLE - ONE VEHICLE STOPPED
B	ANGL-OTH	ENTERING AT ANGLE - ALL OTHERS
C	S-STRGHT	FROM SAME DIRECTION - BOTH GOING STRAIGHT
D	S-1TURN	FROM SAME DIRECTION - ONE TURN, ONE STRAIGHT
E	S-1STOP	FROM SAME DIRECTION - ONE STOPPED
F	S-OTHER	FROM SAME DIRECTION-ALL OTHERS, INCLUDING PARKING
G	O-STRGHT	FROM OPPOSITE DIRECTION - BOTH GOING STRAIGHT
H	O-1 L-TURN	FROM OPPOSITE DIRECTION-ONE LEFT TURN, ONE STRAIGHT
I	O-1STOP	FROM OPPOSITE DIRECTION - ONE STOPPED
J	O-OTHER	FROM OPPOSITE DIRECTION-ALL OTHERS INCL. PARKING

DRIVER LICENSE CODE TRANSLATION LIST

LIC CODE	SHORT DESC	LONG DESCRIPTION
0	NONE	NOT LICENSED (HAD NEVER BEEN LICENSED)
1	OR-Y	VALID OREGON LICENSE
2	OTH-Y	VALID LICENSE, OTHER STATE OR COUNTRY
3	SUSP	SUSPENDED/REVOKED
4	EXP	EXPIRED
8	N-VAL	OTHER NON-VALID LICENSE
9	UNK	UNKNOWN IF DRIVER WAS LICENSED AT TIME OF CRASH

DRIVER RESIDENCE CODE TRANSLATION LIST

RES CODE	SHORT DESC	LONG DESCRIPTION
1	OR<25	OREGON RESIDENT WITHIN 25 MILE OF HOME
2	OR>25	OREGON RESIDENT 25 OR MORE MILES FROM HOME
3	OR-?	OREGON RESIDENT - UNKNOWN DISTANCE FROM HOME
4	N-RES	NON-RESIDENT
9	UNK	UNKNOWN IF OREGON RESIDENT

ERROR CODE TRANSLATION LIST

ERROR CODE	SHORT DESCRIPTION	FULL DESCRIPTION
000	NONE	NO ERROR
001	WIDE TRN	WIDE TURN
002	CUT CORN	CUT CORNER ON TURN
003	FAIL TRN	FAILED TO OBEY MANDATORY TRAFFIC TURN SIGNAL, SIGN OR LANE MARKINGS
004	L IN TRF	LEFT TURN IN FRONT OF ONCOMING TRAFFIC
005	L PROHIB	LEFT TURN WHERE PROHIBITED
006	FRM WRNG	TURNTD FROM WRONG LANE
007	TO WRONG	TURNTD INTO WRONG LANE
008	ILLEG U	U-TURNTD ILLEGALLY
009	IMP STOP	IMPROPERLY STOPPED IN TRAFFIC LANE
010	IMP SIG	IMPROPER SIGNAL OR FAILURE TO SIGNAL
011	IMP BACK	BACKING IMPROPERLY (NOT PARKING)
012	IMP PARK	IMPROPERLY PARKED
013	UNPARK	IMPROPER START LEAVING PARKED POSITION
014	IMP STRT	IMPROPER START FROM STOPPED POSITION
015	IMP LGHT	IMPROPER OR NO LIGHTS (VEHICLE IN TRAFFIC)
016	INATTENT	INATTENTION (FAILURE TO DIM LIGHTS PRIOR TO 4/1/97)
017	UNSF VEH	DRIVING UNSAFE VEHICLE (NO OTHER ERROR APPARENT)
018	OTH PARK	ENTERING/EXITING PARKED POSITION W/ INSUFFICIENT CLEARANCE; OTHER IMPROPER PARKING MANEUVER
019	DIS DRIV	DISREGARDED OTHER DRIVER'S SIGNAL
020	DIS SGNL	DISREGARDED TRAFFIC SIGNAL
021	RAN STOP	DISREGARDED STOP SIGN OR FLASHING RED
022	DIS SIGN	DISREGARDED WARNING SIGN, FLARES OR FLASHING AMBER
023	DIS OFCR	DISREGARDED POLICE OFFICER OR FLAGMAN
024	DIS EMER	DISREGARDED SIREN OR WARNING OF EMERGENCY VEHICLE
025	DIS RR	DISREGARDED RR SIGNAL, RR SIGN, OR RR FLAGMAN
026	REAR-END	FAILED TO AVOID STOPPED OR PARKED VEHICLE AHEAD OTHER THAN SCHOOL BUS
027	BIKE ROW	DID NOT HAVE RIGHT-OF-WAY OVER PEDALCYCLIST
028	NO ROW	DID NOT HAVE RIGHT-OF-WAY
029	PED ROW	FAILED TO YIELD RIGHT-OF-WAY TO PEDESTRIAN
030	PAS CURV	PASSING ON A CURVE
031	PAS WRNG	PASSING ON THE WRONG SIDE
032	PAS TANG	PASSING ON STRAIGHT ROAD UNDER UNSAFE CONDITIONS
033	PAS X-WK	PASSED VEHICLE STOPPED AT CROSSWALK FOR PEDESTRIAN
034	PAS INTR	PASSING AT INTERSECTION
035	PAS HILL	PASSING ON CREST OF HILL
036	N/PAS ZN	PASSING IN "NO PASSING" ZONE
037	PAS TRAF	PASSING IN FRONT OF ONCOMING TRAFFIC
038	CUT-IN	CUTTING IN (TWO LANES - TWO WAY ONLY)
039	WRNGSIDE	DRIVING ON WRONG SIDE OF THE ROAD (2-WAY UNDIVIDED ROADWAYS)

ERROR CODE TRANSLATION LIST

ERROR CODE	SHORT DESCRIPTION	FULL DESCRIPTION
040	THRU MED	DRIVING THROUGH SAFETY ZONE OR OVER ISLAND
041	F/ST BUS	FAILED TO STOP FOR SCHOOL BUS
042	F/SLO MV	FAILED TO DECREASE SPEED FOR SLOWER MOVING VEHICLE
043	TOO CLOSE	FOLLOWING TOO CLOSELY (MUST BE ON OFFICER'S REPORT)
044	STRDL LN	STRADDLING OR DRIVING ON WRONG LANES
045	IMP CHG	IMPROPER CHANGE OF TRAFFIC LANES
046	WRNG WAY	WRONG WAY ON ONE-WAY ROADWAY; WRONG SIDE DIVIDED ROAD
047	BASCRULE	DRIVING TOO FAST FOR CONDITIONS (NOT EXCEEDING POSTED SPEED)
048	OPN DOOR	OPENED DOOR INTO ADJACENT TRAFFIC LANE
049	IMPEDING	IMPEDING TRAFFIC
050	SPEED	DRIVING IN EXCESS OF POSTED SPEED
051	RECKLESS	RECKLESS DRIVING (PER PAR)
052	CARELESS	CARELESS DRIVING (PER PAR)
053	RACING	SPEED RACING (PER PAR)
054	X N/SGNL	CROSSING AT INTERSECTION, NO TRAFFIC SIGNAL PRESENT
055	X W/SGNL	CROSSING AT INTERSECTION, TRAFFIC SIGNAL PRESENT
056	DIAGONAL	CROSSING AT INTERSECTION - DIAGONALLY
057	BTWN INT	CROSSING BETWEEN INTERSECTIONS
059	W/TRAF-S	WALKING, RUNNING, RIDING, ETC., ON SHOULDER WITH TRAFFIC
060	A/TRAF-S	WALKING, RUNNING, RIDING, ETC., ON SHOULDER FACING TRAFFIC
061	W/TRAF-P	WALKING, RUNNING, RIDING, ETC., ON PAVEMENT WITH TRAFFIC
062	A/TRAF-P	WALKING, RUNNING, RIDING, ETC., ON PAVEMENT FACING TRAFFIC
063	PLAYINRD	PLAYING IN STREET OR ROAD
064	PUSH MV	PUSHING OR WORKING ON VEHICLE IN ROAD OR ON SHOULDER
065	WORK IN RD	WORKING IN ROADWAY OR ALONG SHOULDER
070	LAY ON RD	STANDING OR LYING IN ROADWAY
071	NM IMP USE	IMPROPER USE OF TRAFFIC LANE BY NON-MOTORIST
073	ELUDING	ELUDING / ATTEMPT TO ELUDE
079	F NEG CURV	FAILED TO NEGOTIATE A CURVE
080	FAIL LN	FAILED TO MAINTAIN LANE
081	OFF RD	RAN OFF ROAD
082	NO CLEAR	DRIVER MISJUDGED CLEARANCE
083	OVRSTEER	OVER-CORRECTING
084	NOT USED	CODE NOT IN USE
085	OVRLOAD	OVERLOADING OR IMPROPER LOADING OF VEHICLE WITH CARGO OR PASSENGERS
097	UNA DIS TC	UNABLE TO DETERMINE WHICH DRIVER DISREGARDED TRAFFIC CONTROL DEVICE

EVENT CODE TRANSLATION LIST

EVENT CODE	SHORT DESCRIPTION	LONG DESCRIPTION
001	FEL/JUMP	OCCUPANT FELL, JUMPED OR WAS EJECTED FROM MOVING VEHICLE
002	INTERFER	PASSENGER INTERFERED WITH DRIVER
003	BUG INTF	ANIMAL OR INSECT IN VEHICLE INTERFERED WITH DRIVER
004	INDRCT PED	PEDESTRIAN INDIRECTLY INVOLVED (NOT STRUCK)
005	SUB-PED	"SUB-PED": PEDESTRIAN INJURED SUBSEQUENT TO COLLISION, ETC.
006	INDRCT BIK	PEDALCYCLIST INDIRECTLY INVOLVED (NOT STRUCK)
007	HITCHIKR	HITCHHIKER (SOLICITING A RIDE)
008	PSNGR TOW	PASSENGER OR NON-MOTORIST BEING TOWED OR PUSHED ON CONVEYANCE
009	ON/OFF V	GETTING ON/OFF STOPPED/PARKED VEHICLE (OCCUPANTS ONLY; MUST HAVE PHYSICAL CONTACT W/ VEHICLE)
010	SUB OTRN	OVERTURNED AFTER FIRST HARMFUL EVENT
011	MV PUSHD	VEHICLE BEING PUSHED
012	MV TOWED	VEHICLE TOWED OR HAD BEEN TOWING ANOTHER VEHICLE
013	FORCED	VEHICLE FORCED BY IMPACT INTO ANOTHER VEHICLE, PEDALCYCLIST OR PEDESTRIAN
014	SET MOTN	VEHICLE SET IN MOTION BY NON-DRIVER (CHILD RELEASED BRAKES, ETC.)
015	RR ROW	AT OR ON RAILROAD RIGHT-OF-WAY (NOT LIGHT RAIL)
016	LT RL ROW	AT OR ON LIGHT-RAIL RIGHT-OF-WAY
017	RR HIT V	TRAIN STRUCK VEHICLE
018	V HIT RR	VEHICLE STRUCK TRAIN
019	HIT RR CAR	VEHICLE STRUCK RAILROAD CAR ON ROADWAY
020	JACKKNIFE	JACKKNIFE; TRAILER OR TOWED VEHICLE STRUCK TOWING VEHICLE
021	TRL OTRN	TRAILER OR TOWED VEHICLE OVERTURNED
022	CN BROKE	TRAILER CONNECTION BROKE
023	DETACH TRL	DETACHED TRAILING OBJECT STRUCK OTHER VEHICLE, NON-MOTORIST, OR OBJECT
024	V DOOR OPN	VEHICLE DOOR OPENED INTO ADJACENT TRAFFIC LANE
025	WHEELOFF	WHEEL CAME OFF
026	HOOD UP	HOOD FLEW UP
028	LOAD SHIFT	LOST LOAD, LOAD MOVED OR SHIFTED
029	TIREFAIL	TIRE FAILURE
030	PET	PET: CAT, DOG AND SIMILAR
031	LVSTOCK	STOCK: COW, CALF, BULL, STEER, SHEEP, ETC.
032	HORSE	HORSE, MULE, OR DONKEY
033	HRSE&RID	HORSE AND RIDER
034	GAME	WILD ANIMAL, GAME (INCLUDES BIRDS; NOT DEER OR ELK)
035	DEER ELK	DEER OR ELK, WAPITI
036	ANML VEH	ANIMAL-DRAWN VEHICLE
037	CULVERT	CULVERT, OPEN LOW OR HIGH MANHOLE
038	ATENUATN	IMPACT ATTENUATOR
039	PK METER	PARKING METER
040	CURB	CURB (ALSO NARROW SIDEWALKS ON BRIDGES)
041	JIGGLE	JIGGLE BAR OR TRAFFIC SNAKE FOR CHANNELIZATION
042	GDRL END	LEADING EDGE OF GUARDRAIL
043	GARDRAIL	GUARD RAIL (NOT METAL MEDIAN BARRIER)
044	BARRIER	MEDIAN BARRIER (RAISED OR METAL)
045	WALL	RETAINING WALL OR TUNNEL WALL
046	BR RAIL	BRIDGE RAILING OR PARAPET (ON BRIDGE OR APPROACH)
047	BR ABUTMNT	BRIDGE ABUTMENT (INCLUDED "APPROACH END" THRU 2013)
048	BR COLMN	BRIDGE PILLAR OR COLUMN
049	BR GIRDR	BRIDGE GIRDER (HORIZONTAL BRIDGE STRUCTURE OVERHEAD)
050	ISLAND	TRAFFIC RAISED ISLAND
051	GORE	GORE
052	POLE UNK	POLE - TYPE UNKNOWN
053	POLE UTL	POLE - POWER OR TELEPHONE
054	ST LIGHT	POLE - STREET LIGHT ONLY
055	TRF SGNL	POLE - TRAFFIC SIGNAL AND PED SIGNAL ONLY
056	SGN BRDG	POLE - SIGN BRIDGE
057	STOPSIGN	STOP OR YIELD SIGN

EVENT CODE TRANSLATION LIST

EVENT CODE	SHORT DESCRIPTION	LONG DESCRIPTION
058	OTH SIGN	OTHER SIGN, INCLUDING STREET SIGNS
059	HYDRANT	HYDRANT
060	MARKER	DELINEATOR OR MARKER (REFLECTOR POSTS)
061	MAILBOX	MAILBOX
062	TREE	TREE, STUMP OR SHRUBS
063	VEG OHED	TREE BRANCH OR OTHER VEGETATION OVERHEAD, ETC.
064	WIRE/CBL	WIRE OR CABLE ACROSS OR OVER THE ROAD
065	TEMP SGN	TEMPORARY SIGN OR BARRICADE IN ROAD, ETC.
066	PERM SGN	PERMANENT SIGN OR BARRICADE IN/OFF ROAD
067	SLIDE	SLIDES, FALLEN OR FALLING ROCKS
068	FRGN OBJ	FOREIGN OBSTRUCTION/DEBRIS IN ROAD (NOT GRAVEL)
069	EQP WORK	EQUIPMENT WORKING IN/OFF ROAD
070	OTH EQP	OTHER EQUIPMENT IN OR OFF ROAD (INCLUDES PARKED TRAILER, BOAT)
071	MAIN EQP	WRECKER, STREET SWEEPER, SNOW PLOW OR SANDING EQUIPMENT
072	OTHER WALL	ROCK, BRICK OR OTHER SOLID WALL
073	IRRGL PVMT	OTHER BUMP (NOT SPEED BUMP), POTHOLE OR PAVEMENT IRREGULARITY (PER PAR)
074	OVERHD OBJ	OTHER OVERHEAD OBJECT (HIGHWAY SIGN, SIGNAL HEAD, ETC.); NOT BRIDGE
075	CAVE IN	BRIDGE OR ROAD CAVE IN
076	HI WATER	HIGH WATER
077	SNO BANK	SNOW BANK
078	LO-HI EDGE	LOW OR HIGH SHOULDER AT PAVEMENT EDGE
079	DITCH	CUT SLOPE OR DITCH EMBANKMENT
080	OBJ FRM MV	STRUCK BY ROCK OR OTHER OBJECT SET IN MOTION BY OTHER VEHICLE (INCL. LOST LOADS)
081	FLY-OBJ	STRUCK BY ROCK OR OTHER MOVING OR FLYING OBJECT (NOT SET IN MOTION BY VEHICLE)
082	VEH HID	VEHICLE OBSCURED VIEW
083	VEG HID	VEGETATION OBSCURED VIEW
084	BLDG HID	VIEW OBSCURED BY FENCE, SIGN, PHONE BOOTH, ETC.
085	WIND GUST	WIND GUST
086	IMMERSED	VEHICLE IMMERSED IN BODY OF WATER
087	FIRE/EXP	FIRE OR EXPLOSION
088	FENC/BLD	FENCE OR BUILDING, ETC.
089	OTHR CRASH	CRASH RELATED TO ANOTHER SEPARATE CRASH
090	TO 1 SIDE	TWO-WAY TRAFFIC ON DIVIDED ROADWAY ALL ROUTED TO ONE SIDE
091	BUILDING	BUILDING OR OTHER STRUCTURE
092	PHANTOM	OTHER (PHANTOM) NON-CONTACT VEHICLE
093	CELL PHONE	CELL PHONE (ON PAR OR DRIVER IN USE)
094	VIOL GDL	TEENAGE DRIVER IN VIOLATION OF GRADUATED LICENSE PGM
095	GUY WIRE	GUY WIRE
096	BERM	BERM (EARTHEN OR GRAVEL MOUND)
097	GRAVEL	GRAVEL IN ROADWAY
098	ABR EDGE	ABRUPT EDGE
099	CELL WTNSD	CELL PHONE USE WITNESSED BY OTHER PARTICIPANT
100	UNK FIXD	FIXED OBJECT, UNKNOWN TYPE.
101	OTHER OBJ	NON-FIXED OBJECT, OTHER OR UNKNOWN TYPE
102	TEXTING	TEXTING
103	WZ WORKER	WORK ZONE WORKER
104	ON VEHICLE	PASSENGER RIDING ON VEHICLE EXTERIOR
105	PEDAL PSGR	PASSENGER RIDING ON PEDALCYCLE
106	MAN WHLCHR	PEDESTRIAN IN NON-MOTORIZED WHEELCHAIR
107	MTR WHLCHR	PEDESTRIAN IN MOTORIZED WHEELCHAIR
108	OFFICER	LAW ENFORCEMENT / POLICE OFFICER
109	SUB-BIKE	"SUB-BIKE": PEDALCYCLIST INJURED SUBSEQUENT TO COLLISION, ETC.
110	N-MTR	NON-MOTORIST STRUCK VEHICLE
111	S CAR VS V	STREET CAR/TROLLEY (ON RAILS OR OVERHEAD WIRE SYSTEM) STRUCK VEHICLE
112	V VS S CAR	VEHICLE STRUCK STREET CAR/TROLLEY (ON RAILS OR OVERHEAD WIRE SYSTEM)
113	S CAR ROW	AT OR ON STREET CAR OR TROLLEY RIGHT-OF-WAY

EVENT CODE TRANSLATION LIST

EVENT CODE	SHORT DESCRIPTION	LONG DESCRIPTION
114	RR EQUIP	VEHICLE STRUCK RAILROAD EQUIPMENT (NOT TRAIN) ON TRACKS
115	DSTRCT GPS	DISTRACTED BY NAVIGATION SYSTEM OR GPS DEVICE
116	DSTRCT OTH	DISTRACTED BY OTHER ELECTRONIC DEVICE
117	RR GATE	RAIL CROSSING DROP-ARM GATE
118	EXPNSN JNT	EXPANSION JOINT
119	JERSEY BAR	JERSEY BARRIER
120	WIRE BAR	WIRE OR CABLE MEDIAN BARRIER
121	FENCE	FENCE
123	OBJ IN VEH	LOOSE OBJECT IN VEHICLE STRUCK OCCUPANT
124	SLIPPERY	SLIDING OR SWERVING DUE TO WET, ICY, SLIPPERY OR LOOSE SURFACE (NOT GRAVEL)
125	SHLDR	SHOULDER GAVE WAY
126	BOULDER	ROCK(S), BOULDER (NOT GRAVEL; NOT ROCK SLIDE)
127	LAND SLIDE	ROCK SLIDE OR LAND SLIDE
128	CURVE INV	CURVE PRESENT AT CRASH LOCATION
129	HILL INV	VERTICAL GRADE / HILL PRESENT AT CRASH LOCATION
130	CURVE HID	VIEW OBSCURED BY CURVE
131	HILL HID	VIEW OBSCURED BY VERTICAL GRADE / HILL
132	WINDOW HID	VIEW OBSCURED BY VEHICLE WINDOW CONDITIONS
133	SPRAY HID	VIEW OBSCURED BY WATER SPRAY
134	TORRENTIAL	TORRENTIAL RAIN (EXCEPTIONALLY HEAVY RAIN)

FUNCTIONAL CLASSIFICATION TRANSLATION LIST

FUNC CLASS	DESCRIPTION
01	RURAL PRINCIPAL ARTERIAL - INTERSTATE
02	RURAL PRINCIPAL ARTERIAL - OTHER
06	RURAL MINOR ARTERIAL
07	RURAL MAJOR COLLECTOR
08	RURAL MINOR COLLECTOR
09	RURAL LOCAL
11	URBAN PRINCIPAL ARTERIAL - INTERSTATE
12	URBAN PRINCIPAL ARTERIAL - OTHER FREEWAYS AND EXP
14	URBAN PRINCIPAL ARTERIAL - OTHER
16	URBAN MINOR ARTERIAL
17	URBAN MAJOR COLLECTOR
18	URBAN MINOR COLLECTOR
19	URBAN LOCAL
78	UNKNOWN RURAL SYSTEM
79	UNKNOWN RURAL NON-SYSTEM
98	UNKNOWN URBAN SYSTEM
99	UNKNOWN URBAN NON-SYSTEM

HIGHWAY COMPONENT TRANSLATION LIST

CODE	DESCRIPTION
0	MAINLINE STATE HIGHWAY
1	COUplet
3	FRONTAGE ROAD
6	CONNECTION
8	HIGHWAY - OTHER

INJURY SEVERITY CODE TRANSLATION LIST

CODE	SHORT DESC	LONG DESCRIPTION
1	KILL	FATAL INJURY (K)
2	INJA	SUSPECTED SERIOUS INJURY (A)
3	INJB	SUSPECTED MINOR INJURY (B)
4	INJC	POSSIBLE INJURY (C)
5	PRI	DIED PRIOR TO CRASH
7	NO<5	NO INJURY - 0 TO 4 YEARS OF AGE
9	NONE	NO APPARENT INJURY (O)

LIGHT CONDITION CODE TRANSLATION LIST

CODE	SHORT DESC	LONG DESCRIPTION
0	UNK	UNKNOWN
1	DAY	DAYLIGHT
2	DLIT	DARKNESS - WITH STREET LIGHTS
3	DARK	DARKNESS - NO STREET LIGHTS
4	DAWN	DAWN (TWILIGHT)
5	DUSK	DUSK (TWILIGHT)

MEDIAN TYPE CODE TRANSLATION LIST

CODE	SHORT DESC	LONG DESCRIPTION
0	NONE	NO MEDIAN
1	RSDMD	SOLID MEDIAN BARRIER
2	DIVMD	EARTH, GRASS OR PAVED MEDIAN

MILEAGE TYPE CODE TRANSLATION LIST

CODE	LONG DESCRIPTION
0	REGULAR MILEAGE
T	TEMPORARY
Y	SPUR
Z	OVERLAPPING

MOVEMENT TYPE CODE TRANSLATION LIST

CODE	SHORT DESC	LONG DESCRIPTION
0	UNK	UNKNOWN
1	STRGHT	STRAIGHT AHEAD
2	TURN-R	TURNING RIGHT
3	TURN-L	TURNING LEFT
4	U-TURN	MAKING A U-TURN
5	BACK	BACKING
6	STOP	STOPPED IN TRAFFIC
7	PRKD-P	PARKED - PROPERLY
8	PRKD-I	PARKED - IMPROPERLY
9	PARKNG	PARKING MANEUVER

NON-MOTORIST LOCATION CODE TRANSLATION LIST

CODE	LONG DESCRIPTION
00	AT INTERSECTION - NOT IN ROADWAY
01	AT INTERSECTION - INSIDE CROSSWALK
02	AT INTERSECTION - IN ROADWAY, OUTSIDE CROSSWALK
03	AT INTERSECTION - IN ROADWAY, XWALK AVAIL UNKNWN
04	NOT AT INTERSECTION - IN ROADWAY
05	NOT AT INTERSECTION - ON SHOULDER
06	NOT AT INTERSECTION - ON MEDIAN
07	NOT AT INTERSECTION - WITHIN TRAFFIC RIGHT-OF-WAY
08	NOT AT INTERSECTION - IN BIKE PATH OR PARKING LANE
09	NOT-AT INTERSECTION - ON SIDEWALK
10	OUTSIDE TRAFFICWAY BOUNDARIES
13	AT INTERSECTION - IN BIKE LANE
14	NOT AT INTERSECTION - IN BIKE LANE
15	NOT AT INTERSECTION - INSIDE MID-BLOCK CROSSWALK
16	NOT AT INTERSECTION - IN PARKING LANE
18	OTHER, NOT IN ROADWAY
99	UNKNOWN LOCATION

ROAD CHARACTER CODE TRANSLATION LIST

CODE	SHORT DESC	LONG DESCRIPTION
0	UNK	UNKNOWN
1	INTER	INTERSECTION
2	ALLEY	DRIVEWAY OR ALLEY
3	STRGHT	STRAIGHT ROADWAY
4	TRANS	TRANSITION
5	CURVE	CURVE (HORIZONTAL CURVE)
6	OPENAC	OPEN ACCESS OR TURNOUT
7	GRADE	GRADE (VERTICAL CURVE)
8	BRIDGE	BRIDGE STRUCTURE
9	TUNNEL	TUNNEL

PARTICIPANT TYPE CODE TRANSLATION LIST

CODE	SHORT DESC	LONG DESCRIPTION
0	OCC	UNKNOWN OCCUPANT TYPE
1	DRVR	DRIVER
2	PSNG	PASSENGER
3	PED	PEDESTRIAN
4	CONV	PEDESTRIAN USING A PEDESTRIAN CONVEYAL
5	PTOW	PEDESTRIAN TOWING OR TRAILERING AN OB
6	BIKE	PEDALCYCLIST
7	BTOW	PEDALCYCLIST TOWING OR TRAILERING AN (
8	PRKD	OCCUPANT OF A PARKED MOTOR VEHICLE
9	OTHR	OTHER TYPE OF NON-MOTORIST

TRAFFIC CONTROL DEVICE CODE TRANSLATION LIST

CODE	SHORT DESC	LONG DESCRIPTION
000	NONE	NO CONTROL
001	TRF SIGNAL	TRAFFIC SIGNALS
002	FLASHBCN-R	FLASHING BEACON - RED (STOP)
003	FLASHBCN-A	FLASHING BEACON - AMBER (SLOW)
004	STOP SIGN	STOP SIGN
005	SLOW SIGN	SLOW SIGN
006	REG-SIGN	REGULATORY SIGN
007	YIELD	YIELD SIGN
008	WARNING	WARNING SIGN
009	CURVE	CURVE SIGN
010	SCHL X-ING	SCHOOL CROSSING SIGN OR SPECIAL SIGNAL
011	OFGR/FLAG	POLICE OFFICER, FLAGMAN - SCHOOL PATROL
012	BRDG-GATE	BRIDGE GATE - BARRIER
013	TEMP-BARR	TEMPORARY BARRIER
014	NO-PASS-ZN	NO PASSING ZONE
015	ONE-WAY	ONE-WAY STREET
016	CHANNEL	CHANNELIZATION
017	MEDIAN BAR	MEDIAN BARRIER
018	PILOT CAR	PILOT CAR
019	SP PED SIG	SPECIAL PEDESTRIAN SIGNAL
020	X-BUCK	CROSSBUCK
021	THR-GN-SIG	THROUGH GREEN ARROW OR SIGNAL
022	L-GRN-SIG	LEFT TURN GREEN ARROW, LANE MARKINGS, OR SIGNAL
023	R-GRN-SIG	RIGHT TURN GREEN ARROW, LANE MARKINGS, OR SIGNAL
024	WIGWAG	WIGWAG OR FLASHING LIGHTS W/O DROP-ARM GATE
025	X-BUCK WRN	CROSSBUCK AND ADVANCE WARNING
026	WW W/ GATE	FLASHING LIGHTS WITH DROP-ARM GATES
027	OVRHD SGNL	SUPPLEMENTAL OVERHEAD SIGNAL (RR XING ONLY)
028	SP RR STOP	SPECIAL RR STOP SIGN
029	ILUM GRD X	ILLUMINATED GRADE CROSSING
037	RAMP METER	METERED RAMPS
038	RUMBLE STR	RUMBLE STRIP
090	L-TURN REF	LEFT TURN REFUGE (WHEN REFUGE IS INVOLVED)
091	R-TURN ALL	RIGHT TURN AT ALL TIMES SIGN, ETC.
092	EMR SGN/FL	EMERGENCY SIGNS OR FLARES
093	ACCEL LANE	ACCELERATION OR DECELERATION LANES
094	R-TURN PRO	RIGHT TURN PROHIBITED ON RED AFTER STOPPING
095	BUS STPSGN	BUS STOP SIGN AND RED LIGHTS
099	UNKNOWN	UNKNOWN OR NOT DEFINITE

VEHICLE TYPE CODE TRANSLATION LIST

CODE	SHORT DESC	LONG DESCRIPTION
00	PDO	NOT COLLECTED FOR PDO CRASHES
01	PSNGR CAR	PASSENGER CAR, PICKUP, LIGHT DELIVERY, ETC.
02	BOBTAIL	TRUCK TRACTOR WITH NO TRAILERS (BOBTAIL)
03	FARM TRCTR	FARM TRACTOR OR SELF-PROPELLED FARM EQUIPMENT
04	SEMI TOW	TRUCK TRACTOR WITH TRAILER/MOBILE HOME IN TOW
05	TRUCK	TRUCK WITH NON-DETACHABLE BED, PANEL, ETC.
06	MOPED	MOPED, MINIBIKE, SEATED MOTOR SCOOTER, MOTOR BIKE
07	SCHL BUS	SCHOOL BUS (INCLUDES VAN)
08	OTH BUS	OTHER BUS
09	MTRCYCLE	MOTORCYCLE, DIRT BIKE
10	OTHER	OTHER: FORKLIFT, BACKHOE, ETC.
11	MOTRHOME	MOTORHOME
12	TROLLEY	MOTORIZED STREET CAR/TROLLEY (NO RAILS/WIRES)
13	ATV	ATV
14	MTRSCTR	MOTORIZED SCOOTER (STANDING)
15	SNOWMOBILE	SNOWMOBILE
99	UNKNOWN	UNKNOWN VEHICLE TYPE

WEATHER CONDITION CODE TRANSLATION LIST

CODE	SHORT DESC	LONG DESCRIPTION
0	UNK	UNKNOWN
1	CLR	CLEAR
2	CLD	CLOUDY
3	RAIN	RAIN
4	SLT	SLEET
5	FOG	FOG
6	SNOW	SNOW
7	DUST	DUST
8	SMOK	SMOKE
9	ASH	ASH

OREGON DEPARTMENT OF TRANSPORTATION - TRANSPORTATION DEVELOPMENT DIVISION
 TRANSPORTATION DATA SECTION - CRASH ANALYSIS AND REPORTING UNIT
 CRASH SUMMARIES BY YEAR BY COLLISION TYPE

Intersectional Crashes at SE Isaac Ave / SE 5th St & OR-11 Oregon-Washington Hwy (008)
 January 1, 2013 through December 31, 2017

COLLISION TYPE	FATAL CRASHES	NON- FATAL CRASHES	PROPERTY DAMAGE ONLY	TOTAL CRASHES	PEOPLE KILLED	PEOPLE INJURED	TRUCKS	DRY SURF	WET SURF	DAY	DARK	INTER- SECTION	INTER- SECTION RELATED	OFF- ROAD
YEAR: 2017														
TURNING MOVEMENTS	0	1	0	1	0	3	0	1	0	1	0	1	0	0
2017 TOTAL	0	1	0	1	0	3	0	1	0	1	0	1	0	0
YEAR: 2016														
TURNING MOVEMENTS	0	0	1	1	0	0	0	0	1	0	1	1	0	0
2016 TOTAL	0	0	1	1	0	0	0	0	1	0	1	1	0	0
YEAR: 2014														
REAR-END	0	1	0	1	0	2	0	1	0	1	0	1	0	0
TURNING MOVEMENTS	0	0	1	1	0	0	0	1	0	1	0	1	0	0
2014 TOTAL	0	1	1	2	0	2	0	2	0	2	0	2	0	0
YEAR: 2013														
TURNING MOVEMENTS	0	1	0	1	0	1	0	1	0	1	0	1	0	0
2013 TOTAL	0	1	0	1	0	1	0	1	0	1	0	1	0	0
FINAL TOTAL	0	3	2	5	0	6	0	4	1	4	1	5	0	0

Disclaimers: Effective 2016, collection of "Property Damage Only" (PDO) crash data elements was reduced for vehicles and participants. Age, Gender, License, Error and other elements are no longer available for PDO crash reporting. Please keep this in mind when comparing 2016 PDO crash data to prior years.

A higher number of crashes may be reported as of 2011 compared to prior years. This does not necessarily reflect an increase in annual crashes. The higher numbers may result from a change to an internal departmental process that allows the Crash Analysis and Reporting Unit to add previously unavailable, non-fatal crash reports to the annual data file. Please be aware of this change when comparing pre-2011 crash statistics. For all disclaimers, see https://www.oregon.gov/ODOT/Data/documents/Crash_Data_Disclaimers.pdf.

ACTION CODE TRANSLATION LIST

ACTION CODE	SHORT DESCRIPTION	LONG DESCRIPTION
000	NONE	NO ACTION OR NON-WARRANTED
001	SKIDDED	SKIDDED
002	ON/OFF V	GETTING ON OR OFF STOPPED OR PARKED VEHICLE
003	LOAD OVR	OVERHANGING LOAD STRUCK ANOTHER VEHICLE, ETC.
006	SLOW DN	SLOWED DOWN
007	AVOIDING	AVOIDING MANEUVER
008	PAR PARK	PARALLEL PARKING
009	ANG PARK	ANGLE PARKING
010	INTERFERE	PASSENGER INTERFERING WITH DRIVER
011	STOPPED	STOPPED IN TRAFFIC NOT WAITING TO MAKE A LEFT TURN
012	STP/L TRN	STOPPED BECAUSE OF LEFT TURN SIGNAL OR WAITING, ETC.
013	STP TURN	STOPPED WHILE EXECUTING A TURN
014	EMR V PKD	EMERGENCY VEHICLE LEGALLY PARKED IN THE ROADWAY
015	GO A/STOP	PROCEED AFTER STOPPING FOR A STOP SIGN/FLASHING RED.
016	TRN A/RED	TURNED ON RED AFTER STOPPING
017	LOSTCTRL	LOST CONTROL OF VEHICLE
018	EXIT DWY	ENTERING STREET OR HIGHWAY FROM ALLEY OR DRIVEWAY
019	ENTR DWY	ENTERING ALLEY OR DRIVEWAY FROM STREET OR HIGHWAY
020	STR ENTR	BEFORE ENTERING ROADWAY, STRUCK PEDESTRIAN, ETC. ON SIDEWALK OR SHOULDER
021	NO DRVR	CAR RAN AWAY - NO DRIVER
022	PREV COL	STRUCK, OR WAS STRUCK BY, VEHICLE OR PEDESTRIAN IN PRIOR COLLISION BEFORE ACC. STABILIZED
023	STALLED	VEHICLE STALLED OR DISABLED
024	DRVR DEAD	DEAD BY UNASSOCIATED CAUSE
025	FATIGUE	FATIGUED, SLEEPY, ASLEEP
026	SUN	DRIVER BLINDED BY SUN
027	HDLGHTS	DRIVER BLINDED BY HEADLIGHTS
028	ILLNESS	PHYSICALLY ILL
029	THRU MED	VEHICLE CROSSED, PLUNGED OVER, OR THROUGH MEDIAN BARRIER
030	PURSUIT	PURSUING OR ATTEMPTING TO STOP A VEHICLE
031	PASSING	PASSING SITUATION
032	PRKOFFRD	VEHICLE PARKED BEYOND CURB OR SHOULDER
033	CROS MED	VEHICLE CROSSED EARTH OR GRASS MEDIAN
034	X N/SGNL	CROSSING AT INTERSECTION - NO TRAFFIC SIGNAL PRESENT
035	X W/ SGNL	CROSSING AT INTERSECTION - TRAFFIC SIGNAL PRESENT
036	DIAGONAL	CROSSING AT INTERSECTION - DIAGONALLY
037	BTWN INT	CROSSING BETWEEN INTERSECTIONS
038	DISTRACT	DRIVER'S ATTENTION DISTRACTED
039	W/TRAF-S	WALKING, RUNNING, RIDING, ETC., ON SHOULDER WITH TRAFFIC
040	A/TRAF-S	WALKING, RUNNING, RIDING, ETC., ON SHOULDER FACING TRAFFIC
041	W/TRAF-P	WALKING, RUNNING, RIDING, ETC., ON PAVEMENT WITH TRAFFIC
042	A/TRAF-P	WALKING, RUNNING, RIDING, ETC., ON PAVEMENT FACING TRAFFIC
043	PLAYINRD	PLAYING IN STREET OR ROAD
044	PUSH MV	PUSHING OR WORKING ON VEHICLE IN ROAD OR ON SHOULDER
045	WORK ON	WORKING IN ROADWAY OR ALONG SHOULDER
046	W/ TRAFIC	NON-MOTORIST WALKING, RUNNING, RIDING, ETC. WITH TRAFFIC
047	A/ TRAFIC	NON-MOTORIST WALKING, RUNNING, RIDING, ETC. FACING TRAFFIC
050	LAY ON RD	STANDING OR LYING IN ROADWAY
051	ENT OFFRD	ENTERING / STARTING IN TRAFFIC LANE FROM OFF ROAD
052	MERGING	MERGING

ACTION CODE TRANSLATION LIST

ACTION CODE	SHORT DESCRIPTION	LONG DESCRIPTION
055	SPRAY	BLINDED BY WATER SPRAY
088	OTHER	OTHER ACTION
099	UNK	UNKNOWN ACTION

CAUSE CODE TRANSLATION LIST

CAUSE CODE	SHORT DESCRIPTION	LONG DESCRIPTION
00	NO CODE	NO CAUSE ASSOCIATED AT THIS LEVEL
01	TOO-FAST	TOO FAST FOR CONDITIONS (NOT EXCEED POSTED SPEED
02	NO-YIELD	DID NOT YIELD RIGHT-OF-WAY
03	PAS-STOP	PASSED STOP SIGN OR RED FLASHER
04	DIS SIG	DISREGARDED TRAFFIC SIGNAL
05	LEFT-CTR	DROVE LEFT OF CENTER ON TWO-WAY ROAD; STRADDLING
06	IMP-OVER	IMPROPER OVERTAKING
07	TOO-CLOS	FOLLOWED TOO CLOSELY
08	IMP-TURN	MADE IMPROPER TURN
09	DRINKING	ALCOHOL OR DRUG INVOLVED
10	OTHR-IMP	OTHER IMPROPER DRIVING
11	MECH-DEF	MECHANICAL DEFECT
12	OTHER	OTHER (NOT IMPROPER DRIVING)
13	IMP LN C	IMPROPER CHANGE OF TRAFFIC LANES
14	DIS TCD	DISREGARDED OTHER TRAFFIC CONTROL DEVICE
15	WRNG WAY	WRONG WAY ON ONE-WAY ROAD; WRONG SIDE DIVIDED RO
16	FATIGUE	DRIVER DROWSY/FATIGUED/SLEEPY
17	ILLNESS	PHYSICAL ILLNESS
18	IN RDWY	NON-MOTORIST ILLEGALLY IN ROADWAY
19	NT VISBL	NON-MOTORIST NOT VISIBLE; NON-REFLECTIVE CLOTHIN
20	IMP PKNG	VEHICLE IMPROPERLY PARKED
21	DEF STER	DEFECTIVE STEERING MECHANISM
22	DEF BRKE	INADEQUATE OR NO BRAKES
24	LOADSHFT	VEHICLE LOST LOAD OR LOAD SHIFTED
25	TIREFAIL	TIRE FAILURE
26	PHANTOM	PHANTOM / NON-CONTACT VEHICLE
27	INATTENT	INATTENTION
28	NM INATT	NON-MOTORIST INATTENTION
29	F AVOID	FAILED TO AVOID VEHICLE AHEAD
30	SPEED	DRIVING IN EXCESS OF POSTED SPEED
31	RACING	SPEED RACING (PER PAR)
32	CARELESS	CARELESS DRIVING (PER PAR)
33	RECKLESS	RECKLESS DRIVING (PER PAR)
34	AGGRESV	AGGRESSIVE DRIVING (PER PAR)
35	RD RAGE	ROAD RAGE (PER PAR)
40	VIEW OBS	VIEW OBSCURED
50	USED MDN	IMPROPER USE OF MEDIAN OR SHOULDER
51	FAIL LN	FAILED TO MAINTAIN LANE
52	OFF RD	RAN OFF ROAD

COLLISION TYPE CODE TRANSLATION LIST

COLL CODE	SHORT DESCRIPTION	LONG DESCRIPTION
&	OTH	MISCELLANEOUS
-	BACK	BACKING
0	PED	PEDESTRIAN
1	ANGL	ANGLE
2	HEAD	HEAD-ON
3	REAR	REAR-END
4	SS-M	SIDESWIPE - MEETING
5	SS-O	SIDESWIPE - OVERTAKING
6	TURN	TURNING MOVEMENT
7	PARK	PARKING MANEUVER
8	NCOL	NON-COLLISION
9	FIX	FIXED OBJECT OR OTHER OBJECT

CRASH TYPE CODE TRANSLATION LIST

CRASH TYPE	SHORT DESCRIPTION	LONG DESCRIPTION
&	OVERTURN	OVERTURNED
0	NON-COLL	OTHER NON-COLLISION
1	OTH RDWY	MOTOR VEHICLE ON OTHER ROADWAY
2	PRKD MV	PARKED MOTOR VEHICLE
3	PED	PEDESTRIAN
4	TRAIN	RAILWAY TRAIN
6	BIKE	PEDALCYCLIST
7	ANIMAL	ANIMAL
8	FIX OBJ	FIXED OBJECT
9	OTH OBJ	OTHER OBJECT
A	ANGL-STP	ENTERING AT ANGLE - ONE VEHICLE STOPPED
B	ANGL-OTH	ENTERING AT ANGLE - ALL OTHERS
C	S-STRGHT	FROM SAME DIRECTION - BOTH GOING STRAIGHT
D	S-1TURN	FROM SAME DIRECTION - ONE TURN, ONE STRAIGHT
E	S-1STOP	FROM SAME DIRECTION - ONE STOPPED
F	S-OTHER	FROM SAME DIRECTION-ALL OTHERS, INCLUDING PARKING
G	O-STRGHT	FROM OPPOSITE DIRECTION - BOTH GOING STRAIGHT
H	O-1 L-TURN	FROM OPPOSITE DIRECTION-ONE LEFT TURN, ONE STRAIGHT
I	O-1STOP	FROM OPPOSITE DIRECTION - ONE STOPPED
J	O-OTHER	FROM OPPOSITE DIRECTION-ALL OTHERS INCL. PARKING

DRIVER LICENSE CODE TRANSLATION LIST

LIC CODE	SHORT DESC	LONG DESCRIPTION
0	NONE	NOT LICENSED (HAD NEVER BEEN LICENSED)
1	OR-Y	VALID OREGON LICENSE
2	OTH-Y	VALID LICENSE, OTHER STATE OR COUNTRY
3	SUSP	SUSPENDED/REVOKED
4	EXP	EXPIRED
8	N-VAL	OTHER NON-VALID LICENSE
9	UNK	UNKNOWN IF DRIVER WAS LICENSED AT TIME OF CRASH

DRIVER RESIDENCE CODE TRANSLATION LIST

RES CODE	SHORT DESC	LONG DESCRIPTION
1	OR<25	OREGON RESIDENT WITHIN 25 MILE OF HOME
2	OR>25	OREGON RESIDENT 25 OR MORE MILES FROM HOME
3	OR-?	OREGON RESIDENT - UNKNOWN DISTANCE FROM HOME
4	N-RES	NON-RESIDENT
9	UNK	UNKNOWN IF OREGON RESIDENT

ERROR CODE TRANSLATION LIST

ERROR CODE	SHORT DESCRIPTION	FULL DESCRIPTION
000	NONE	NO ERROR
001	WIDE TRN	WIDE TURN
002	CUT CORN	CUT CORNER ON TURN
003	FAIL TRN	FAILED TO OBEY MANDATORY TRAFFIC TURN SIGNAL, SIGN OR LANE MARKINGS
004	L IN TRF	LEFT TURN IN FRONT OF ONCOMING TRAFFIC
005	L PROHIB	LEFT TURN WHERE PROHIBITED
006	FRM WRNG	TURNUED FROM WRONG LANE
007	TO WRONG	TURNUED INTO WRONG LANE
008	ILLEG U	U-TURNUED ILLEGALLY
009	IMP STOP	IMPROPERLY STOPPED IN TRAFFIC LANE
010	IMP SIG	IMPROPER SIGNAL OR FAILURE TO SIGNAL
011	IMP BACK	BACKING IMPROPERLY (NOT PARKING)
012	IMP PARK	IMPROPERLY PARKED
013	UNPARK	IMPROPER START LEAVING PARKED POSITION
014	IMP STRT	IMPROPER START FROM STOPPED POSITION
015	IMP LGHT	IMPROPER OR NO LIGHTS (VEHICLE IN TRAFFIC)
016	INATTENT	INATTENTION (FAILURE TO DIM LIGHTS PRIOR TO 4/1/97)
017	UNSF VEH	DRIVING UNSAFE VEHICLE (NO OTHER ERROR APPARENT)
018	OTH PARK	ENTERING/EXITING PARKED POSITION W/ INSUFFICIENT CLEARANCE; OTHER IMPROPER PARKING MANEUVER
019	DIS DRIV	DISREGARDED OTHER DRIVER'S SIGNAL
020	DIS SGNL	DISREGARDED TRAFFIC SIGNAL
021	RAN STOP	DISREGARDED STOP SIGN OR FLASHING RED
022	DIS SIGN	DISREGARDED WARNING SIGN, FLARES OR FLASHING AMBER
023	DIS OFCR	DISREGARDED POLICE OFFICER OR FLAGMAN
024	DIS EMER	DISREGARDED SIREN OR WARNING OF EMERGENCY VEHICLE
025	DIS RR	DISREGARDED RR SIGNAL, RR SIGN, OR RR FLAGMAN
026	REAR-END	FAILED TO AVOID STOPPED OR PARKED VEHICLE AHEAD OTHER THAN SCHOOL BUS
027	BIKE ROW	DID NOT HAVE RIGHT-OF-WAY OVER PEDALCYCLIST
028	NO ROW	DID NOT HAVE RIGHT-OF-WAY
029	PED ROW	FAILED TO YIELD RIGHT-OF-WAY TO PEDESTRIAN
030	PAS CURV	PASSING ON A CURVE
031	PAS WRNG	PASSING ON THE WRONG SIDE
032	PAS TANG	PASSING ON STRAIGHT ROAD UNDER UNSAFE CONDITIONS
033	PAS X-WK	PASSED VEHICLE STOPPED AT CROSSWALK FOR PEDESTRIAN
034	PAS INTR	PASSING AT INTERSECTION
035	PAS HILL	PASSING ON CREST OF HILL
036	N/PAS ZN	PASSING IN "NO PASSING" ZONE
037	PAS TRAF	PASSING IN FRONT OF ONCOMING TRAFFIC
038	CUT-IN	CUTTING IN (TWO LANES - TWO WAY ONLY)
039	WRNGSIDE	DRIVING ON WRONG SIDE OF THE ROAD (2-WAY UNDIVIDED ROADWAYS)

ERROR CODE TRANSLATION LIST

ERROR CODE	SHORT DESCRIPTION	FULL DESCRIPTION
040	THRU MED	DRIVING THROUGH SAFETY ZONE OR OVER ISLAND
041	F/ST BUS	FAILED TO STOP FOR SCHOOL BUS
042	F/SLO MV	FAILED TO DECREASE SPEED FOR SLOWER MOVING VEHICLE
043	TOO CLOSE	FOLLOWING TOO CLOSELY (MUST BE ON OFFICER'S REPORT)
044	STRDL LN	STRADDLING OR DRIVING ON WRONG LANES
045	IMP CHG	IMPROPER CHANGE OF TRAFFIC LANES
046	WRNG WAY	WRONG WAY ON ONE-WAY ROADWAY; WRONG SIDE DIVIDED ROAD
047	BASCRULE	DRIVING TOO FAST FOR CONDITIONS (NOT EXCEEDING POSTED SPEED)
048	OPN DOOR	OPENED DOOR INTO ADJACENT TRAFFIC LANE
049	IMPEDING	IMPEDING TRAFFIC
050	SPEED	DRIVING IN EXCESS OF POSTED SPEED
051	RECKLESS	RECKLESS DRIVING (PER PAR)
052	CARELESS	CARELESS DRIVING (PER PAR)
053	RACING	SPEED RACING (PER PAR)
054	X N/SGNL	CROSSING AT INTERSECTION, NO TRAFFIC SIGNAL PRESENT
055	X W/SGNL	CROSSING AT INTERSECTION, TRAFFIC SIGNAL PRESENT
056	DIAGONAL	CROSSING AT INTERSECTION - DIAGONALLY
057	BTWN INT	CROSSING BETWEEN INTERSECTIONS
059	W/TRAF-S	WALKING, RUNNING, RIDING, ETC., ON SHOULDER WITH TRAFFIC
060	A/TRAF-S	WALKING, RUNNING, RIDING, ETC., ON SHOULDER FACING TRAFFIC
061	W/TRAF-P	WALKING, RUNNING, RIDING, ETC., ON PAVEMENT WITH TRAFFIC
062	A/TRAF-P	WALKING, RUNNING, RIDING, ETC., ON PAVEMENT FACING TRAFFIC
063	PLAYINRD	PLAYING IN STREET OR ROAD
064	PUSH MV	PUSHING OR WORKING ON VEHICLE IN ROAD OR ON SHOULDER
065	WORK IN RD	WORKING IN ROADWAY OR ALONG SHOULDER
070	LAY ON RD	STANDING OR LYING IN ROADWAY
071	NM IMP USE	IMPROPER USE OF TRAFFIC LANE BY NON-MOTORIST
073	ELUDING	ELUDING / ATTEMPT TO ELUDE
079	F NEG CURV	FAILED TO NEGOTIATE A CURVE
080	FAIL LN	FAILED TO MAINTAIN LANE
081	OFF RD	RAN OFF ROAD
082	NO CLEAR	DRIVER MISJUDGED CLEARANCE
083	OVRSTEER	OVER-CORRECTING
084	NOT USED	CODE NOT IN USE
085	OVRLOAD	OVERLOADING OR IMPROPER LOADING OF VEHICLE WITH CARGO OR PASSENGERS
097	UNA DIS TC	UNABLE TO DETERMINE WHICH DRIVER DISREGARDED TRAFFIC CONTROL DEVICE

EVENT CODE TRANSLATION LIST

EVENT CODE	SHORT DESCRIPTION	LONG DESCRIPTION
001	FEL/JUMP	OCCUPANT FELL, JUMPED OR WAS EJECTED FROM MOVING VEHICLE
002	INTERFER	PASSENGER INTERFERED WITH DRIVER
003	BUG INTF	ANIMAL OR INSECT IN VEHICLE INTERFERED WITH DRIVER
004	INDRCT PED	PEDESTRIAN INDIRECTLY INVOLVED (NOT STRUCK)
005	SUB-PED	"SUB-PED": PEDESTRIAN INJURED SUBSEQUENT TO COLLISION, ETC.
006	INDRCT BIK	PEDALCYCLIST INDIRECTLY INVOLVED (NOT STRUCK)
007	HITCHIKR	HITCHHIKER (SOLICITING A RIDE)
008	PSNGR TOW	PASSENGER OR NON-MOTORIST BEING TOWED OR PUSHED ON CONVEYANCE
009	ON/OFF V	GETTING ON/OFF STOPPED/PARKED VEHICLE (OCCUPANTS ONLY; MUST HAVE PHYSICAL CONTACT W/ VEHICLE)
010	SUB OTRN	OVERTURNED AFTER FIRST HARMFUL EVENT
011	MV PUSHD	VEHICLE BEING PUSHED
012	MV TOWED	VEHICLE TOWED OR HAD BEEN TOWING ANOTHER VEHICLE
013	FORCED	VEHICLE FORCED BY IMPACT INTO ANOTHER VEHICLE, PEDALCYCLIST OR PEDESTRIAN
014	SET MOTN	VEHICLE SET IN MOTION BY NON-DRIVER (CHILD RELEASED BRAKES, ETC.)
015	RR ROW	AT OR ON RAILROAD RIGHT-OF-WAY (NOT LIGHT RAIL)
016	LT RL ROW	AT OR ON LIGHT-RAIL RIGHT-OF-WAY
017	RR HIT V	TRAIN STRUCK VEHICLE
018	V HIT RR	VEHICLE STRUCK TRAIN
019	HIT RR CAR	VEHICLE STRUCK RAILROAD CAR ON ROADWAY
020	JACKKNIFE	JACKKNIFE; TRAILER OR TOWED VEHICLE STRUCK TOWING VEHICLE
021	TRL OTRN	TRAILER OR TOWED VEHICLE OVERTURNED
022	CN BROKE	TRAILER CONNECTION BROKE
023	DETACH TRL	DETACHED TRAILING OBJECT STRUCK OTHER VEHICLE, NON-MOTORIST, OR OBJECT
024	V DOOR OPN	VEHICLE DOOR OPENED INTO ADJACENT TRAFFIC LANE
025	WHEELOFF	WHEEL CAME OFF
026	HOOD UP	HOOD FLEW UP
028	LOAD SHIFT	LOST LOAD, LOAD MOVED OR SHIFTED
029	TIREFAIL	TIRE FAILURE
030	PET	PET: CAT, DOG AND SIMILAR
031	LVSTOCK	STOCK: COW, CALF, BULL, STEER, SHEEP, ETC.
032	HORSE	HORSE, MULE, OR DONKEY
033	HRSE&RID	HORSE AND RIDER
034	GAME	WILD ANIMAL, GAME (INCLUDES BIRDS; NOT DEER OR ELK)
035	DEER ELK	DEER OR ELK, WAPITI
036	ANML VEH	ANIMAL-DRAWN VEHICLE
037	CULVERT	CULVERT, OPEN LOW OR HIGH MANHOLE
038	ATENUATN	IMPACT ATTENUATOR
039	PK METER	PARKING METER
040	CURB	CURB (ALSO NARROW SIDEWALKS ON BRIDGES)
041	JIGGLE	JIGGLE BAR OR TRAFFIC SNAKE FOR CHANNELIZATION
042	GDRL END	LEADING EDGE OF GUARDRAIL
043	GARDRAIL	GUARD RAIL (NOT METAL MEDIAN BARRIER)
044	BARRIER	MEDIAN BARRIER (RAISED OR METAL)
045	WALL	RETAINING WALL OR TUNNEL WALL
046	BR RAIL	BRIDGE RAILING OR PARAPET (ON BRIDGE OR APPROACH)
047	BR ABUTMNT	BRIDGE ABUTMENT (INCLUDED "APPROACH END" THRU 2013)
048	BR COLMN	BRIDGE PILLAR OR COLUMN
049	BR GIRDR	BRIDGE GIRDER (HORIZONTAL BRIDGE STRUCTURE OVERHEAD)
050	ISLAND	TRAFFIC RAISED ISLAND
051	GORE	GORE
052	POLE UNK	POLE - TYPE UNKNOWN
053	POLE UTL	POLE - POWER OR TELEPHONE
054	ST LIGHT	POLE - STREET LIGHT ONLY
055	TRF SGNL	POLE - TRAFFIC SIGNAL AND PED SIGNAL ONLY
056	SGN BRDG	POLE - SIGN BRIDGE
057	STOPSIGN	STOP OR YIELD SIGN

EVENT CODE TRANSLATION LIST

EVENT CODE	SHORT DESCRIPTION	LONG DESCRIPTION
058	OTH SIGN	OTHER SIGN, INCLUDING STREET SIGNS
059	HYDRANT	HYDRANT
060	MARKER	DELINEATOR OR MARKER (REFLECTOR POSTS)
061	MAILBOX	MAILBOX
062	TREE	TREE, STUMP OR SHRUBS
063	VEG OHED	TREE BRANCH OR OTHER VEGETATION OVERHEAD, ETC.
064	WIRE/CBL	WIRE OR CABLE ACROSS OR OVER THE ROAD
065	TEMP SGN	TEMPORARY SIGN OR BARRICADE IN ROAD, ETC.
066	PERM SGN	PERMANENT SIGN OR BARRICADE IN/OFF ROAD
067	SLIDE	SLIDES, FALLEN OR FALLING ROCKS
068	FRGN OBJ	FOREIGN OBSTRUCTION/DEBRIS IN ROAD (NOT GRAVEL)
069	EQP WORK	EQUIPMENT WORKING IN/OFF ROAD
070	OTH EQP	OTHER EQUIPMENT IN OR OFF ROAD (INCLUDES PARKED TRAILER, BOAT)
071	MAIN EQP	WRECKER, STREET SWEEPER, SNOW PLOW OR SANDING EQUIPMENT
072	OTHER WALL	ROCK, BRICK OR OTHER SOLID WALL
073	IRRGL PVMT	OTHER BUMP (NOT SPEED BUMP), POTHOLE OR PAVEMENT IRREGULARITY (PER PAR)
074	OVERHD OBJ	OTHER OVERHEAD OBJECT (HIGHWAY SIGN, SIGNAL HEAD, ETC.); NOT BRIDGE
075	CAVE IN	BRIDGE OR ROAD CAVE IN
076	HI WATER	HIGH WATER
077	SNO BANK	SNOW BANK
078	LO-HI EDGE	LOW OR HIGH SHOULDER AT PAVEMENT EDGE
079	DITCH	CUT SLOPE OR DITCH EMBANKMENT
080	OBJ FRM MV	STRUCK BY ROCK OR OTHER OBJECT SET IN MOTION BY OTHER VEHICLE (INCL. LOST LOADS)
081	FLY-OBJ	STRUCK BY ROCK OR OTHER MOVING OR FLYING OBJECT (NOT SET IN MOTION BY VEHICLE)
082	VEH HID	VEHICLE OBSCURED VIEW
083	VEG HID	VEGETATION OBSCURED VIEW
084	BLDG HID	VIEW OBSCURED BY FENCE, SIGN, PHONE BOOTH, ETC.
085	WIND GUST	WIND GUST
086	IMMERSED	VEHICLE IMMERSED IN BODY OF WATER
087	FIRE/EXP	FIRE OR EXPLOSION
088	FENC/BLD	FENCE OR BUILDING, ETC.
089	OTHR CRASH	CRASH RELATED TO ANOTHER SEPARATE CRASH
090	TO 1 SIDE	TWO-WAY TRAFFIC ON DIVIDED ROADWAY ALL ROUTED TO ONE SIDE
091	BUILDING	BUILDING OR OTHER STRUCTURE
092	PHANTOM	OTHER (PHANTOM) NON-CONTACT VEHICLE
093	CELL PHONE	CELL PHONE (ON PAR OR DRIVER IN USE)
094	VIOL GDL	TEENAGE DRIVER IN VIOLATION OF GRADUATED LICENSE PGM
095	GUY WIRE	GUY WIRE
096	BERM	BERM (EARTHEN OR GRAVEL MOUND)
097	GRAVEL	GRAVEL IN ROADWAY
098	ABR EDGE	ABRUPT EDGE
099	CELL WTNSD	CELL PHONE USE WITNESSED BY OTHER PARTICIPANT
100	UNK FIXD	FIXED OBJECT, UNKNOWN TYPE.
101	OTHER OBJ	NON-FIXED OBJECT, OTHER OR UNKNOWN TYPE
102	TEXTING	TEXTING
103	WZ WORKER	WORK ZONE WORKER
104	ON VEHICLE	PASSENGER RIDING ON VEHICLE EXTERIOR
105	PEDAL PSGR	PASSENGER RIDING ON PEDALCYCLE
106	MAN WHLCHR	PEDESTRIAN IN NON-MOTORIZED WHEELCHAIR
107	MTR WHLCHR	PEDESTRIAN IN MOTORIZED WHEELCHAIR
108	OFFICER	LAW ENFORCEMENT / POLICE OFFICER
109	SUB-BIKE	"SUB-BIKE": PEDALCYCLIST INJURED SUBSEQUENT TO COLLISION, ETC.
110	N-MTR	NON-MOTORIST STRUCK VEHICLE
111	S CAR VS V	STREET CAR/TROLLEY (ON RAILS OR OVERHEAD WIRE SYSTEM) STRUCK VEHICLE
112	V VS S CAR	VEHICLE STRUCK STREET CAR/TROLLEY (ON RAILS OR OVERHEAD WIRE SYSTEM)
113	S CAR ROW	AT OR ON STREET CAR OR TROLLEY RIGHT-OF-WAY

EVENT CODE TRANSLATION LIST

EVENT CODE	SHORT DESCRIPTION	LONG DESCRIPTION
114	RR EQUIP	VEHICLE STRUCK RAILROAD EQUIPMENT (NOT TRAIN) ON TRACKS
115	DSTRCT GPS	DISTRACTED BY NAVIGATION SYSTEM OR GPS DEVICE
116	DSTRCT OTH	DISTRACTED BY OTHER ELECTRONIC DEVICE
117	RR GATE	RAIL CROSSING DROP-ARM GATE
118	EXPNSN JNT	EXPANSION JOINT
119	JERSEY BAR	JERSEY BARRIER
120	WIRE BAR	WIRE OR CABLE MEDIAN BARRIER
121	FENCE	FENCE
123	OBJ IN VEH	LOOSE OBJECT IN VEHICLE STRUCK OCCUPANT
124	SLIPPERY	SLIDING OR SWERVING DUE TO WET, ICY, SLIPPERY OR LOOSE SURFACE (NOT GRAVEL)
125	SHLDR	SHOULDER GAVE WAY
126	BOULDER	ROCK(S), BOULDER (NOT GRAVEL; NOT ROCK SLIDE)
127	LAND SLIDE	ROCK SLIDE OR LAND SLIDE
128	CURVE INV	CURVE PRESENT AT CRASH LOCATION
129	HILL INV	VERTICAL GRADE / HILL PRESENT AT CRASH LOCATION
130	CURVE HID	VIEW OBSCURED BY CURVE
131	HILL HID	VIEW OBSCURED BY VERTICAL GRADE / HILL
132	WINDOW HID	VIEW OBSCURED BY VEHICLE WINDOW CONDITIONS
133	SPRAY HID	VIEW OBSCURED BY WATER SPRAY
134	TORRENTIAL	TORRENTIAL RAIN (EXCEPTIONALLY HEAVY RAIN)

FUNCTIONAL CLASSIFICATION TRANSLATION LIST

FUNC CLASS	DESCRIPTION
01	RURAL PRINCIPAL ARTERIAL - INTERSTATE
02	RURAL PRINCIPAL ARTERIAL - OTHER
06	RURAL MINOR ARTERIAL
07	RURAL MAJOR COLLECTOR
08	RURAL MINOR COLLECTOR
09	RURAL LOCAL
11	URBAN PRINCIPAL ARTERIAL - INTERSTATE
12	URBAN PRINCIPAL ARTERIAL - OTHER FREEWAYS AND EXP
14	URBAN PRINCIPAL ARTERIAL - OTHER
16	URBAN MINOR ARTERIAL
17	URBAN MAJOR COLLECTOR
18	URBAN MINOR COLLECTOR
19	URBAN LOCAL
78	UNKNOWN RURAL SYSTEM
79	UNKNOWN RURAL NON-SYSTEM
98	UNKNOWN URBAN SYSTEM
99	UNKNOWN URBAN NON-SYSTEM

HIGHWAY COMPONENT TRANSLATION LIST

CODE	DESCRIPTION
0	MAINLINE STATE HIGHWAY
1	COUplet
3	FRONTAGE ROAD
6	CONNECTION
8	HIGHWAY - OTHER

INJURY SEVERITY CODE TRANSLATION LIST

CODE	SHORT DESC	LONG DESCRIPTION
1	KILL	FATAL INJURY (K)
2	INJA	SUSPECTED SERIOUS INJURY (A)
3	INJB	SUSPECTED MINOR INJURY (B)
4	INJC	POSSIBLE INJURY (C)
5	PRI	DIED PRIOR TO CRASH
7	NO<5	NO INJURY - 0 TO 4 YEARS OF AGE
9	NONE	NO APPARENT INJURY (O)

LIGHT CONDITION CODE TRANSLATION LIST

CODE	SHORT DESC	LONG DESCRIPTION
0	UNK	UNKNOWN
1	DAY	DAYLIGHT
2	DLIT	DARKNESS - WITH STREET LIGHTS
3	DARK	DARKNESS - NO STREET LIGHTS
4	DAWN	DAWN (TWILIGHT)
5	DUSK	DUSK (TWILIGHT)

MEDIAN TYPE CODE TRANSLATION LIST

CODE	SHORT DESC	LONG DESCRIPTION
0	NONE	NO MEDIAN
1	RSDMD	SOLID MEDIAN BARRIER
2	DIVMD	EARTH, GRASS OR PAVED MEDIAN

MILEAGE TYPE CODE TRANSLATION LIST

CODE	LONG DESCRIPTION
0	REGULAR MILEAGE
T	TEMPORARY
Y	SPUR
Z	OVERLAPPING

MOVEMENT TYPE CODE TRANSLATION LIST

CODE	SHORT DESC	LONG DESCRIPTION
0	UNK	UNKNOWN
1	STRGHT	STRAIGHT AHEAD
2	TURN-R	TURNING RIGHT
3	TURN-L	TURNING LEFT
4	U-TURN	MAKING A U-TURN
5	BACK	BACKING
6	STOP	STOPPED IN TRAFFIC
7	PRKD-P	PARKED - PROPERLY
8	PRKD-I	PARKED - IMPROPERLY
9	PARKNG	PARKING MANEUVER

NON-MOTORIST LOCATION CODE TRANSLATION LIST

CODE	LONG DESCRIPTION
00	AT INTERSECTION - NOT IN ROADWAY
01	AT INTERSECTION - INSIDE CROSSWALK
02	AT INTERSECTION - IN ROADWAY, OUTSIDE CROSSWALK
03	AT INTERSECTION - IN ROADWAY, XWALK AVAIL UNKNWN
04	NOT AT INTERSECTION - IN ROADWAY
05	NOT AT INTERSECTION - ON SHOULDER
06	NOT AT INTERSECTION - ON MEDIAN
07	NOT AT INTERSECTION - WITHIN TRAFFIC RIGHT-OF-WAY
08	NOT AT INTERSECTION - IN BIKE PATH OR PARKING LANE
09	NOT-AT INTERSECTION - ON SIDEWALK
10	OUTSIDE TRAFFICWAY BOUNDARIES
13	AT INTERSECTION - IN BIKE LANE
14	NOT AT INTERSECTION - IN BIKE LANE
15	NOT AT INTERSECTION - INSIDE MID-BLOCK CROSSWALK
16	NOT AT INTERSECTION - IN PARKING LANE
18	OTHER, NOT IN ROADWAY
99	UNKNOWN LOCATION

ROAD CHARACTER CODE TRANSLATION LIST

CODE	SHORT DESC	LONG DESCRIPTION
0	UNK	UNKNOWN
1	INTER	INTERSECTION
2	ALLEY	DRIVEWAY OR ALLEY
3	STRGHT	STRAIGHT ROADWAY
4	TRANS	TRANSITION
5	CURVE	CURVE (HORIZONTAL CURVE)
6	OPENAC	OPEN ACCESS OR TURNOUT
7	GRADE	GRADE (VERTICAL CURVE)
8	BRIDGE	BRIDGE STRUCTURE
9	TUNNEL	TUNNEL

PARTICIPANT TYPE CODE TRANSLATION LIST

CODE	SHORT DESC	LONG DESCRIPTION
0	OCC	UNKNOWN OCCUPANT TYPE
1	DRVR	DRIVER
2	PSNG	PASSENGER
3	PED	PEDESTRIAN
4	CONV	PEDESTRIAN USING A PEDESTRIAN CONVEYAL
5	PTOW	PEDESTRIAN TOWING OR TRAILERING AN OB
6	BIKE	PEDALCYCLIST
7	BTOW	PEDALCYCLIST TOWING OR TRAILERING AN (
8	PRKD	OCCUPANT OF A PARKED MOTOR VEHICLE
9	OTHR	OTHER TYPE OF NON-MOTORIST

TRAFFIC CONTROL DEVICE CODE TRANSLATION LIST

CODE	SHORT DESC	LONG DESCRIPTION
000	NONE	NO CONTROL
001	TRF SIGNAL	TRAFFIC SIGNALS
002	FLASHBCN-R	FLASHING BEACON - RED (STOP)
003	FLASHBCN-A	FLASHING BEACON - AMBER (SLOW)
004	STOP SIGN	STOP SIGN
005	SLOW SIGN	SLOW SIGN
006	REG-SIGN	REGULATORY SIGN
007	YIELD	YIELD SIGN
008	WARNING	WARNING SIGN
009	CURVE	CURVE SIGN
010	SCHL X-ING	SCHOOL CROSSING SIGN OR SPECIAL SIGNAL
011	OFGR/FLAG	POLICE OFFICER, FLAGMAN - SCHOOL PATROL
012	BRDG-GATE	BRIDGE GATE - BARRIER
013	TEMP-BARR	TEMPORARY BARRIER
014	NO-PASS-ZN	NO PASSING ZONE
015	ONE-WAY	ONE-WAY STREET
016	CHANNEL	CHANNELIZATION
017	MEDIAN BAR	MEDIAN BARRIER
018	PILOT CAR	PILOT CAR
019	SP PED SIG	SPECIAL PEDESTRIAN SIGNAL
020	X-BUCK	CROSSBUCK
021	THR-GN-SIG	THROUGH GREEN ARROW OR SIGNAL
022	L-GRN-SIG	LEFT TURN GREEN ARROW, LANE MARKINGS, OR SIGNAL
023	R-GRN-SIG	RIGHT TURN GREEN ARROW, LANE MARKINGS, OR SIGNAL
024	WIGWAG	WIGWAG OR FLASHING LIGHTS W/O DROP-ARM GATE
025	X-BUCK WRN	CROSSBUCK AND ADVANCE WARNING
026	WW W/ GATE	FLASHING LIGHTS WITH DROP-ARM GATES
027	OVRHD SGNL	SUPPLEMENTAL OVERHEAD SIGNAL (RR XING ONLY)
028	SP RR STOP	SPECIAL RR STOP SIGN
029	ILUM GRD X	ILLUMINATED GRADE CROSSING
037	RAMP METER	METERED RAMPS
038	RUMBLE STR	RUMBLE STRIP
090	L-TURN REF	LEFT TURN REFUGE (WHEN REFUGE IS INVOLVED)
091	R-TURN ALL	RIGHT TURN AT ALL TIMES SIGN, ETC.
092	EMR SGN/FL	EMERGENCY SIGNS OR FLARES
093	ACCEL LANE	ACCELERATION OR DECELERATION LANES
094	R-TURN PRO	RIGHT TURN PROHIBITED ON RED AFTER STOPPING
095	BUS STPSGN	BUS STOP SIGN AND RED LIGHTS
099	UNKNOWN	UNKNOWN OR NOT DEFINITE

VEHICLE TYPE CODE TRANSLATION LIST

CODE	SHORT DESC	LONG DESCRIPTION
00	PDO	NOT COLLECTED FOR PDO CRASHES
01	PSNGR CAR	PASSENGER CAR, PICKUP, LIGHT DELIVERY, ETC.
02	BOBTAIL	TRUCK TRACTOR WITH NO TRAILERS (BOBTAIL)
03	FARM TRCTR	FARM TRACTOR OR SELF-PROPELLED FARM EQUIPMENT
04	SEMI TOW	TRUCK TRACTOR WITH TRAILER/MOBILE HOME IN TOW
05	TRUCK	TRUCK WITH NON-DETACHABLE BED, PANEL, ETC.
06	MOPED	MOPED, MINIBIKE, SEATED MOTOR SCOOTER, MOTOR BIKE
07	SCHL BUS	SCHOOL BUS (INCLUDES VAN)
08	OTH BUS	OTHER BUS
09	MTRCYCLE	MOTORCYCLE, DIRT BIKE
10	OTHER	OTHER: FORKLIFT, BACKHOE, ETC.
11	MOTRHOME	MOTORHOME
12	TROLLEY	MOTORIZED STREET CAR/TROLLEY (NO RAILS/WIRES)
13	ATV	ATV
14	MTRSCTR	MOTORIZED SCOOTER (STANDING)
15	SNOWMOBILE	SNOWMOBILE
99	UNKNOWN	UNKNOWN VEHICLE TYPE

WEATHER CONDITION CODE TRANSLATION LIST

CODE	SHORT DESC	LONG DESCRIPTION
0	UNK	UNKNOWN
1	CLR	CLEAR
2	CLD	CLOUDY
3	RAIN	RAIN
4	SLT	SLEET
5	FOG	FOG
6	SNOW	SNOW
7	DUST	DUST
8	SMOK	SMOKE
9	ASH	ASH

OREGON DEPARTMENT OF TRANSPORTATION - TRANSPORTATION DEVELOPMENT DIVISION
 TRANSPORTATION DATA SECTION - CRASH ANALYSIS AND REPORTING UNIT
 CRASH SUMMARIES BY YEAR BY COLLISION TYPE

Intersectional Crashes at SE Nye & SE 3rd Dr / OR-11 Oregon-Washington Hwy (008)
 January 1, 2013 through December 31, 2017

COLLISION TYPE	FATAL CRASHES	NON- FATAL CRASHES	PROPERTY DAMAGE ONLY	TOTAL CRASHES	PEOPLE KILLED	PEOPLE INJURED	TRUCKS	DRY SURF	WET SURF	DAY	DARK	INTER- SECTION	INTER- SECTION RELATED	OFF- ROAD
YEAR:														
TOTAL														
FINAL TOTAL														

Disclaimers: Effective 2016, collection of “Property Damage Only” (PDO) crash data elements was reduced for vehicles and participants. Age, Gender, License, Error and other elements are no longer available for PDO crash reporting. Please keep this in mind when comparing 2016 PDO crash data to prior years.

A higher number of crashes may be reported as of 2011 compared to prior years. This does not necessarily reflect an increase in annual crashes. The higher numbers may result from a change to an internal departmental process that allows the Crash Analysis and Reporting Unit to add previously unavailable, non-fatal crash reports to the annual data file. Please be aware of this change when comparing pre-2011 crash statistics. For all disclaimers, see https://www.oregon.gov/ODOT/Data/documents/Crash_Data_Disclaimers.pdf.

OREGON DEPARTMENT OF TRANSPORTATION - TRANSPORTATION DEVELOPMENT DIVISION
 TRANSPORTATION DATA SECTION - CRASH ANALYSIS AND REPORTING UNIT
 CRASH SUMMARIES BY YEAR BY COLLISION TYPE

OR-11 Oregon-Washington Hwy (008) Segment between MP -1.46 to -0.93
 January 1, 2013 through December 31, 2017

COLLISION TYPE	FATAL CRASHES	NON- FATAL CRASHES	PROPERTY DAMAGE ONLY	TOTAL CRASHES	PEOPLE KILLED	PEOPLE INJURED	TRUCKS	DRY SURF	WET SURF	DAY	DARK	INTER- SECTION	INTER- SECTION RELATED	OFF- ROAD
YEAR: 2017														
SIDESWIPE - MEETING	0	1	0	1	0	1	0	0	1	0	1	0	0	1
TURNING MOVEMENTS	0	1	0	1	0	3	0	1	0	1	0	1	0	0
2017 TOTAL	0	2	0	2	0	4	0	1	1	1	1	1	0	1
YEAR: 2016														
TURNING MOVEMENTS	0	0	1	1	0	0	0	0	1	0	1	1	0	0
2016 TOTAL	0	0	1	1	0	0	0	0	1	0	1	1	0	0
YEAR: 2014														
REAR-END	0	1	0	1	0	2	0	1	0	1	0	1	0	0
TURNING MOVEMENTS	0	0	1	1	0	0	0	1	0	1	0	1	0	0
2014 TOTAL	0	1	1	2	0	2	0	2	0	2	0	2	0	0
YEAR: 2013														
TURNING MOVEMENTS	0	1	0	1	0	1	0	1	0	1	0	1	0	0
2013 TOTAL	0	1	0	1	0	1	0	1	0	1	0	1	0	0
FINAL TOTAL	0	4	2	6	0	7	0	4	2	4	2	5	0	1

Disclaimers: Effective 2016, collection of "Property Damage Only" (PDO) crash data elements was reduced for vehicles and participants. Age, Gender, License, Error and other elements are no longer available for PDO crash reporting. Please keep this in mind when comparing 2016 PDO crash data to prior years.

A higher number of crashes may be reported as of 2011 compared to prior years. This does not necessarily reflect an increase in annual crashes. The higher numbers may result from a change to an internal departmental process that allows the Crash Analysis and Reporting Unit to add previously unavailable, non-fatal crash reports to the annual data file. Please be aware of this change when comparing pre-2011 crash statistics. For all disclaimers, see https://www.oregon.gov/ODOT/Data/documents/Crash_Data_Disclaimers.pdf.

OREGON DEPARTMENT OF TRANSPORTATION - TRANSPORTATION DEVELOPMENT DIVISION
TRANSPORTATION DATA SECTION - CRASH ANALYSIS AND REPORTING UNIT
CONTINUOUS SYSTEM CRASH LISTING

008 OREGON-WASHINGTON

OR-11 Oregon-Washington Hwy (008) Segment (MP -1.46 to -0.93)
January 1, 2013 through December 31, 2017

SER#	E A / C O	DATE	COUNTY	RD#	FC	CONN #	INT-TYP	SPCL USE	MOVE	A S	PED	CAUSE											
INVEST	E L M H R	DAY/TIME	CITY	CMPT/MLG	FIRST STREET	RD CHAR	(MEDIAN)	TRLR QTY	OWNER	G E	LICNS	LOC	ERROR	ACTN	EVENT	CAUSE							
UNLOC?	D C J L K	LAT/LONG	URBAN AREA	MILEPNT	SECOND STREET	DIRECT	LEGS	TRAFF-	RNDBT SURF	COLL TYP	VEH TYPE	TO	P#	TYPE	SVR TY	E X RES	LOC	ERROR	ACTN	EVENT	CAUSE		
00430	N N N Y	06/12/2014	UMATILLA	1	14			01	NONE	0	STRGHT										02		
CITY	N	Thu 4P	PENDLETON	MN	0	ISAAC AVE			PRVTE	N S											000	00	
			PENDLTN UA	-	1.19	ORE-WASH HY			PSNGR CAR				01	DRVR	NONE	60 F	OR-Y		000		000	00	
No	45 40	3.85 -118 46 46.58		000800100S00			1																OR>25
									02	NONE	0	TURN-L										015	00
									PSNGR CAR				01	DRVR	NONE	18 F	OR-Y		028		000	02	
																							OR<25
00089	N N N	01/17/2017	UMATILLA	1	14			01	NONE	0	STRGHT											124	10
NO RPT	N	Tue 10P	PENDLETON	MN	0	ORE-WASH HY			PRVTE	N S											000	124	00
			PENDLTN UA	-	1.18	ISAAC AVE			PSNGR CAR				01	DRVR	NONE	21 M	OR-Y		080,081		017	10	
No	45 40	4.36 -118 46 46.78		000800100S00			1																OR<25
									02	NONE	0	PRKD-P										008	00
									PSNGR CAR				01	PRKD	INJC	31 F			000		000	00	

ACTION CODE TRANSLATION LIST

ACTION CODE	SHORT DESCRIPTION	LONG DESCRIPTION
000	NONE	NO ACTION OR NON-WARRANTED
001	SKIDDED	SKIDDED
002	ON/OFF V	GETTING ON OR OFF STOPPED OR PARKED VEHICLE
003	LOAD OVR	OVERHANGING LOAD STRUCK ANOTHER VEHICLE, ETC.
006	SLOW DN	SLOWED DOWN
007	AVOIDING	AVOIDING MANEUVER
008	PAR PARK	PARALLEL PARKING
009	ANG PARK	ANGLE PARKING
010	INTERFERE	PASSENGER INTERFERING WITH DRIVER
011	STOPPED	STOPPED IN TRAFFIC NOT WAITING TO MAKE A LEFT TURN
012	STP/L TRN	STOPPED BECAUSE OF LEFT TURN SIGNAL OR WAITING, ETC.
013	STP TURN	STOPPED WHILE EXECUTING A TURN
014	EMR V PKD	EMERGENCY VEHICLE LEGALLY PARKED IN THE ROADWAY
015	GO A/STOP	PROCEED AFTER STOPPING FOR A STOP SIGN/FLASHING RED.
016	TRN A/RED	TURNED ON RED AFTER STOPPING
017	LOSTCTRL	LOST CONTROL OF VEHICLE
018	EXIT DWY	ENTERING STREET OR HIGHWAY FROM ALLEY OR DRIVEWAY
019	ENTR DWY	ENTERING ALLEY OR DRIVEWAY FROM STREET OR HIGHWAY
020	STR ENTR	BEFORE ENTERING ROADWAY, STRUCK PEDESTRIAN, ETC. ON SIDEWALK OR SHOULDER
021	NO DRVR	CAR RAN AWAY - NO DRIVER
022	PREV COL	STRUCK, OR WAS STRUCK BY, VEHICLE OR PEDESTRIAN IN PRIOR COLLISION BEFORE ACC. STABILIZED
023	STALLED	VEHICLE STALLED OR DISABLED
024	DRVR DEAD	DEAD BY UNASSOCIATED CAUSE
025	FATIGUE	FATIGUED, SLEEPY, ASLEEP
026	SUN	DRIVER BLINDED BY SUN
027	HDLGHTS	DRIVER BLINDED BY HEADLIGHTS
028	ILLNESS	PHYSICALLY ILL
029	THRU MED	VEHICLE CROSSED, PLUNGED OVER, OR THROUGH MEDIAN BARRIER
030	PURSUIT	PURSUING OR ATTEMPTING TO STOP A VEHICLE
031	PASSING	PASSING SITUATION
032	PRKOFFRD	VEHICLE PARKED BEYOND CURB OR SHOULDER
033	CROS MED	VEHICLE CROSSED EARTH OR GRASS MEDIAN
034	X N/SGNL	CROSSING AT INTERSECTION - NO TRAFFIC SIGNAL PRESENT
035	X W/ SGNL	CROSSING AT INTERSECTION - TRAFFIC SIGNAL PRESENT
036	DIAGONAL	CROSSING AT INTERSECTION - DIAGONALLY
037	BTWN INT	CROSSING BETWEEN INTERSECTIONS
038	DISTRACT	DRIVER'S ATTENTION DISTRACTED
039	W/TRAF-S	WALKING, RUNNING, RIDING, ETC., ON SHOULDER WITH TRAFFIC
040	A/TRAF-S	WALKING, RUNNING, RIDING, ETC., ON SHOULDER FACING TRAFFIC
041	W/TRAF-P	WALKING, RUNNING, RIDING, ETC., ON PAVEMENT WITH TRAFFIC
042	A/TRAF-P	WALKING, RUNNING, RIDING, ETC., ON PAVEMENT FACING TRAFFIC
043	PLAYINRD	PLAYING IN STREET OR ROAD
044	PUSH MV	PUSHING OR WORKING ON VEHICLE IN ROAD OR ON SHOULDER
045	WORK ON	WORKING IN ROADWAY OR ALONG SHOULDER
046	W/ TRAFIC	NON-MOTORIST WALKING, RUNNING, RIDING, ETC. WITH TRAFFIC
047	A/ TRAFIC	NON-MOTORIST WALKING, RUNNING, RIDING, ETC. FACING TRAFFIC
050	LAY ON RD	STANDING OR LYING IN ROADWAY
051	ENT OFFRD	ENTERING / STARTING IN TRAFFIC LANE FROM OFF ROAD
052	MERGING	MERGING

ACTION CODE TRANSLATION LIST

ACTION CODE	SHORT DESCRIPTION	LONG DESCRIPTION
055	SPRAY	BLINDED BY WATER SPRAY
088	OTHER	OTHER ACTION
099	UNK	UNKNOWN ACTION

CAUSE CODE TRANSLATION LIST

CAUSE CODE	SHORT DESCRIPTION	LONG DESCRIPTION
00	NO CODE	NO CAUSE ASSOCIATED AT THIS LEVEL
01	TOO-FAST	TOO FAST FOR CONDITIONS (NOT EXCEED POSTED SPEED
02	NO-YIELD	DID NOT YIELD RIGHT-OF-WAY
03	PAS-STOP	PASSED STOP SIGN OR RED FLASHER
04	DIS SIG	DISREGARDED TRAFFIC SIGNAL
05	LEFT-CTR	DROVE LEFT OF CENTER ON TWO-WAY ROAD; STRADDLING
06	IMP-OVER	IMPROPER OVERTAKING
07	TOO-CLOS	FOLLOWED TOO CLOSELY
08	IMP-TURN	MADE IMPROPER TURN
09	DRINKING	ALCOHOL OR DRUG INVOLVED
10	OTHR-IMP	OTHER IMPROPER DRIVING
11	MECH-DEF	MECHANICAL DEFECT
12	OTHER	OTHER (NOT IMPROPER DRIVING)
13	IMP LN C	IMPROPER CHANGE OF TRAFFIC LANES
14	DIS TCD	DISREGARDED OTHER TRAFFIC CONTROL DEVICE
15	WRNG WAY	WRONG WAY ON ONE-WAY ROAD; WRONG SIDE DIVIDED RO
16	FATIGUE	DRIVER DROWSY/FATIGUED/SLEEPY
17	ILLNESS	PHYSICAL ILLNESS
18	IN RDWY	NON-MOTORIST ILLEGALLY IN ROADWAY
19	NT VISBL	NON-MOTORIST NOT VISIBLE; NON-REFLECTIVE CLOTHIN
20	IMP PKNG	VEHICLE IMPROPERLY PARKED
21	DEF STER	DEFECTIVE STEERING MECHANISM
22	DEF BRKE	INADEQUATE OR NO BRAKES
24	LOADSHFT	VEHICLE LOST LOAD OR LOAD SHIFTED
25	TIREFAIL	TIRE FAILURE
26	PHANTOM	PHANTOM / NON-CONTACT VEHICLE
27	INATTENT	INATTENTION
28	NM INATT	NON-MOTORIST INATTENTION
29	F AVOID	FAILED TO AVOID VEHICLE AHEAD
30	SPEED	DRIVING IN EXCESS OF POSTED SPEED
31	RACING	SPEED RACING (PER PAR)
32	CARELESS	CARELESS DRIVING (PER PAR)
33	RECKLESS	RECKLESS DRIVING (PER PAR)
34	AGGRESV	AGGRESSIVE DRIVING (PER PAR)
35	RD RAGE	ROAD RAGE (PER PAR)
40	VIEW OBS	VIEW OBSCURED
50	USED MDN	IMPROPER USE OF MEDIAN OR SHOULDER
51	FAIL LN	FAILED TO MAINTAIN LANE
52	OFF RD	RAN OFF ROAD

COLLISION TYPE CODE TRANSLATION LIST

COLL CODE	SHORT DESCRIPTION	LONG DESCRIPTION
&	OTH	MISCELLANEOUS
-	BACK	BACKING
0	PED	PEDESTRIAN
1	ANGL	ANGLE
2	HEAD	HEAD-ON
3	REAR	REAR-END
4	SS-M	SIDESWIPE - MEETING
5	SS-O	SIDESWIPE - OVERTAKING
6	TURN	TURNING MOVEMENT
7	PARK	PARKING MANEUVER
8	NCOL	NON-COLLISION
9	FIX	FIXED OBJECT OR OTHER OBJECT

CRASH TYPE CODE TRANSLATION LIST

CRASH TYPE	SHORT DESCRIPTION	LONG DESCRIPTION
&	OVERTURN	OVERTURNED
0	NON-COLL	OTHER NON-COLLISION
1	OTH RDWY	MOTOR VEHICLE ON OTHER ROADWAY
2	PRKD MV	PARKED MOTOR VEHICLE
3	PED	PEDESTRIAN
4	TRAIN	RAILWAY TRAIN
6	BIKE	PEDALCYCLIST
7	ANIMAL	ANIMAL
8	FIX OBJ	FIXED OBJECT
9	OTH OBJ	OTHER OBJECT
A	ANGL-STP	ENTERING AT ANGLE - ONE VEHICLE STOPPED
B	ANGL-OTH	ENTERING AT ANGLE - ALL OTHERS
C	S-STRGHT	FROM SAME DIRECTION - BOTH GOING STRAIGHT
D	S-1TURN	FROM SAME DIRECTION - ONE TURN, ONE STRAIGHT
E	S-1STOP	FROM SAME DIRECTION - ONE STOPPED
F	S-OTHER	FROM SAME DIRECTION-ALL OTHERS, INCLUDING PARKING
G	O-STRGHT	FROM OPPOSITE DIRECTION - BOTH GOING STRAIGHT
H	O-1 L-TURN	FROM OPPOSITE DIRECTION-ONE LEFT TURN, ONE STRAIGHT
I	O-1STOP	FROM OPPOSITE DIRECTION - ONE STOPPED
J	O-OTHER	FROM OPPOSITE DIRECTION-ALL OTHERS INCL. PARKING

DRIVER LICENSE CODE TRANSLATION LIST

LIC CODE	SHORT DESC	LONG DESCRIPTION
0	NONE	NOT LICENSED (HAD NEVER BEEN LICENSED)
1	OR-Y	VALID OREGON LICENSE
2	OTH-Y	VALID LICENSE, OTHER STATE OR COUNTRY
3	SUSP	SUSPENDED/REVOKED
4	EXP	EXPIRED
8	N-VAL	OTHER NON-VALID LICENSE
9	UNK	UNKNOWN IF DRIVER WAS LICENSED AT TIME OF CRASH

DRIVER RESIDENCE CODE TRANSLATION LIST

RES CODE	SHORT DESC	LONG DESCRIPTION
1	OR<25	OREGON RESIDENT WITHIN 25 MILE OF HOME
2	OR>25	OREGON RESIDENT 25 OR MORE MILES FROM HOME
3	OR-?	OREGON RESIDENT - UNKNOWN DISTANCE FROM HOME
4	N-RES	NON-RESIDENT
9	UNK	UNKNOWN IF OREGON RESIDENT

ERROR CODE TRANSLATION LIST

ERROR CODE	SHORT DESCRIPTION	FULL DESCRIPTION
000	NONE	NO ERROR
001	WIDE TRN	WIDE TURN
002	CUT CORN	CUT CORNER ON TURN
003	FAIL TRN	FAILED TO OBEY MANDATORY TRAFFIC TURN SIGNAL, SIGN OR LANE MARKINGS
004	L IN TRF	LEFT TURN IN FRONT OF ONCOMING TRAFFIC
005	L PROHIB	LEFT TURN WHERE PROHIBITED
006	FRM WRNG	TURNE D FROM WRONG LANE
007	TO WRONG	TURNE D INTO WRONG LANE
008	ILLEG U	U-TURNE D ILLEGALLY
009	IMP STOP	IMPROPERLY STOPPE D IN TRAFFIC LANE
010	IMP SIG	IMPROPER SIGNAL OR FAILURE TO SIGNAL
011	IMP BACK	BACKING IMPROPERLY (NOT PARKING)
012	IMP PARK	IMPROPERLY PARKED
013	UNPARK	IMPROPER START LEAVING PARKED POSITION
014	IMP STRT	IMPROPER START FROM STOPPE D POSITION
015	IMP LGHT	IMPROPER OR NO LIGHTS (VEHICLE IN TRAFFIC)
016	INATTENT	INATTENTION (FAILURE TO DIM LIGHTS PRIOR TO 4/1/97)
017	UNSF VEH	DRIVING UNSAFE VEHICLE (NO OTHER ERROR APPARENT)
018	OTH PARK	ENTERING/EXITING PARKED POSITION W/ INSUFFICIENT CLEARANCE; OTHER IMPROPER PARKING MANEUVER
019	DIS DRIV	DISREGARDE D OTHER DRIVER'S SIGNAL
020	DIS SGNL	DISREGARDE D TRAFFIC SIGNAL
021	RAN STOP	DISREGARDE D STOP SIGN OR FLASHING RED
022	DIS SIGN	DISREGARDE D WARNING SIGN, FLARES OR FLASHING AMBER
023	DIS OFCR	DISREGARDE D POLICE OFFICER OR FLAGMAN
024	DIS EMER	DISREGARDE D SIREN OR WARNING OF EMERGENCY VEHICLE
025	DIS RR	DISREGARDE D RR SIGNAL, RR SIGN, OR RR FLAGMAN
026	REAR-END	FAILED TO AVOID STOPPE D OR PARKED VEHICLE AHEAD OTHER THAN SCHOOL BUS
027	BIKE ROW	DID NOT HAVE RIGHT-OF-WAY OVER PEDALCYCLIST
028	NO ROW	DID NOT HAVE RIGHT-OF-WAY
029	PED ROW	FAILED TO YIELD RIGHT-OF-WAY TO PEDESTRIAN
030	PAS CURV	PASSING ON A CURVE
031	PAS WRNG	PASSING ON THE WRONG SIDE
032	PAS TANG	PASSING ON STRAIGHT ROAD UNDER UNSAFE CONDITIONS
033	PAS X-WK	PASSE D VEHICLE STOPPE D AT CROSSWALK FOR PEDESTRIAN
034	PAS INTR	PASSING AT INTERSECTION
035	PAS HILL	PASSING ON CREST OF HILL
036	N/PAS ZN	PASSING IN "NO PASSING" ZONE
037	PAS TRAF	PASSING IN FRONT OF ONCOMING TRAFFIC
038	CUT-IN	CUTTING IN (TWO LANES - TWO WAY ONLY)
039	WRNGSIDE	DRIVING ON WRONG SIDE OF THE ROAD (2-WAY UNDIVIDE D ROADWAYS)

ERROR CODE TRANSLATION LIST

ERROR CODE	SHORT DESCRIPTION	FULL DESCRIPTION
040	THRU MED	DRIVING THROUGH SAFETY ZONE OR OVER ISLAND
041	F/ST BUS	FAILED TO STOP FOR SCHOOL BUS
042	F/SLO MV	FAILED TO DECREASE SPEED FOR SLOWER MOVING VEHICLE
043	TOO CLOSE	FOLLOWING TOO CLOSELY (MUST BE ON OFFICER'S REPORT)
044	STRDL LN	STRADDLING OR DRIVING ON WRONG LANES
045	IMP CHG	IMPROPER CHANGE OF TRAFFIC LANES
046	WRNG WAY	WRONG WAY ON ONE-WAY ROADWAY; WRONG SIDE DIVIDED ROAD
047	BASCRULE	DRIVING TOO FAST FOR CONDITIONS (NOT EXCEEDING POSTED SPEED)
048	OPN DOOR	OPENED DOOR INTO ADJACENT TRAFFIC LANE
049	IMPEDING	IMPEDING TRAFFIC
050	SPEED	DRIVING IN EXCESS OF POSTED SPEED
051	RECKLESS	RECKLESS DRIVING (PER PAR)
052	CARELESS	CARELESS DRIVING (PER PAR)
053	RACING	SPEED RACING (PER PAR)
054	X N/SGNL	CROSSING AT INTERSECTION, NO TRAFFIC SIGNAL PRESENT
055	X W/SGNL	CROSSING AT INTERSECTION, TRAFFIC SIGNAL PRESENT
056	DIAGONAL	CROSSING AT INTERSECTION - DIAGONALLY
057	BTWN INT	CROSSING BETWEEN INTERSECTIONS
059	W/TRAF-S	WALKING, RUNNING, RIDING, ETC., ON SHOULDER WITH TRAFFIC
060	A/TRAF-S	WALKING, RUNNING, RIDING, ETC., ON SHOULDER FACING TRAFFIC
061	W/TRAF-P	WALKING, RUNNING, RIDING, ETC., ON PAVEMENT WITH TRAFFIC
062	A/TRAF-P	WALKING, RUNNING, RIDING, ETC., ON PAVEMENT FACING TRAFFIC
063	PLAYINRD	PLAYING IN STREET OR ROAD
064	PUSH MV	PUSHING OR WORKING ON VEHICLE IN ROAD OR ON SHOULDER
065	WORK IN RD	WORKING IN ROADWAY OR ALONG SHOULDER
070	LAY ON RD	STANDING OR LYING IN ROADWAY
071	NM IMP USE	IMPROPER USE OF TRAFFIC LANE BY NON-MOTORIST
073	ELUDING	ELUDING / ATTEMPT TO ELUDE
079	F NEG CURV	FAILED TO NEGOTIATE A CURVE
080	FAIL LN	FAILED TO MAINTAIN LANE
081	OFF RD	RAN OFF ROAD
082	NO CLEAR	DRIVER MISJUDGED CLEARANCE
083	OVRSTEER	OVER-CORRECTING
084	NOT USED	CODE NOT IN USE
085	OVRLOAD	OVERLOADING OR IMPROPER LOADING OF VEHICLE WITH CARGO OR PASSENGERS
097	UNA DIS TC	UNABLE TO DETERMINE WHICH DRIVER DISREGARDED TRAFFIC CONTROL DEVICE

EVENT CODE TRANSLATION LIST

EVENT CODE	SHORT DESCRIPTION	LONG DESCRIPTION
001	FEL/JUMP	OCCUPANT FELL, JUMPED OR WAS EJECTED FROM MOVING VEHICLE
002	INTERFER	PASSENGER INTERFERED WITH DRIVER
003	BUG INTF	ANIMAL OR INSECT IN VEHICLE INTERFERED WITH DRIVER
004	INDRCT PED	PEDESTRIAN INDIRECTLY INVOLVED (NOT STRUCK)
005	SUB-PED	"SUB-PED": PEDESTRIAN INJURED SUBSEQUENT TO COLLISION, ETC.
006	INDRCT BIK	PEDALCYCLIST INDIRECTLY INVOLVED (NOT STRUCK)
007	HITCHIKR	HITCHHIKER (SOLICITING A RIDE)
008	PSNGR TOW	PASSENGER OR NON-MOTORIST BEING TOWED OR PUSHED ON CONVEYANCE
009	ON/OFF V	GETTING ON/OFF STOPPED/PARKED VEHICLE (OCCUPANTS ONLY; MUST HAVE PHYSICAL CONTACT W/ VEHICLE)
010	SUB OTRN	OVERTURNED AFTER FIRST HARMFUL EVENT
011	MV PUSHD	VEHICLE BEING PUSHED
012	MV TOWED	VEHICLE TOWED OR HAD BEEN TOWING ANOTHER VEHICLE
013	FORCED	VEHICLE FORCED BY IMPACT INTO ANOTHER VEHICLE, PEDALCYCLIST OR PEDESTRIAN
014	SET MOTN	VEHICLE SET IN MOTION BY NON-DRIVER (CHILD RELEASED BRAKES, ETC.)
015	RR ROW	AT OR ON RAILROAD RIGHT-OF-WAY (NOT LIGHT RAIL)
016	LT RL ROW	AT OR ON LIGHT-RAIL RIGHT-OF-WAY
017	RR HIT V	TRAIN STRUCK VEHICLE
018	V HIT RR	VEHICLE STRUCK TRAIN
019	HIT RR CAR	VEHICLE STRUCK RAILROAD CAR ON ROADWAY
020	JACKKNIFE	JACKKNIFE; TRAILER OR TOWED VEHICLE STRUCK TOWING VEHICLE
021	TRL OTRN	TRAILER OR TOWED VEHICLE OVERTURNED
022	CN BROKE	TRAILER CONNECTION BROKE
023	DETACH TRL	DETACHED TRAILING OBJECT STRUCK OTHER VEHICLE, NON-MOTORIST, OR OBJECT
024	V DOOR OPN	VEHICLE DOOR OPENED INTO ADJACENT TRAFFIC LANE
025	WHEELOFF	WHEEL CAME OFF
026	HOOD UP	HOOD FLEW UP
028	LOAD SHIFT	LOST LOAD, LOAD MOVED OR SHIFTED
029	TIREFAIL	TIRE FAILURE
030	PET	PET: CAT, DOG AND SIMILAR
031	LVSTOCK	STOCK: COW, CALF, BULL, STEER, SHEEP, ETC.
032	HORSE	HORSE, MULE, OR DONKEY
033	HRSE&RID	HORSE AND RIDER
034	GAME	WILD ANIMAL, GAME (INCLUDES BIRDS; NOT DEER OR ELK)
035	DEER ELK	DEER OR ELK, WAPITI
036	ANML VEH	ANIMAL-DRAWN VEHICLE
037	CULVERT	CULVERT, OPEN LOW OR HIGH MANHOLE
038	ATENUATN	IMPACT ATTENUATOR
039	PK METER	PARKING METER
040	CURB	CURB (ALSO NARROW SIDEWALKS ON BRIDGES)
041	JIGGLE	JIGGLE BAR OR TRAFFIC SNAKE FOR CHANNELIZATION
042	GDRL END	LEADING EDGE OF GUARDRAIL
043	GARDRAIL	GUARD RAIL (NOT METAL MEDIAN BARRIER)
044	BARRIER	MEDIAN BARRIER (RAISED OR METAL)
045	WALL	RETAINING WALL OR TUNNEL WALL
046	BR RAIL	BRIDGE RAILING OR PARAPET (ON BRIDGE OR APPROACH)
047	BR ABUTMNT	BRIDGE ABUTMENT (INCLUDED "APPROACH END" THRU 2013)
048	BR COLMN	BRIDGE PILLAR OR COLUMN
049	BR GIRDR	BRIDGE GIRDER (HORIZONTAL BRIDGE STRUCTURE OVERHEAD)
050	ISLAND	TRAFFIC RAISED ISLAND
051	GORE	GORE
052	POLE UNK	POLE - TYPE UNKNOWN
053	POLE UTL	POLE - POWER OR TELEPHONE
054	ST LIGHT	POLE - STREET LIGHT ONLY
055	TRF SGNL	POLE - TRAFFIC SIGNAL AND PED SIGNAL ONLY
056	SGN BRDG	POLE - SIGN BRIDGE
057	STOPSIGN	STOP OR YIELD SIGN

EVENT CODE TRANSLATION LIST

EVENT CODE	SHORT DESCRIPTION	LONG DESCRIPTION
058	OTH SIGN	OTHER SIGN, INCLUDING STREET SIGNS
059	HYDRANT	HYDRANT
060	MARKER	DELINEATOR OR MARKER (REFLECTOR POSTS)
061	MAILBOX	MAILBOX
062	TREE	TREE, STUMP OR SHRUBS
063	VEG OHED	TREE BRANCH OR OTHER VEGETATION OVERHEAD, ETC.
064	WIRE/CBL	WIRE OR CABLE ACROSS OR OVER THE ROAD
065	TEMP SGN	TEMPORARY SIGN OR BARRICADE IN ROAD, ETC.
066	PERM SGN	PERMANENT SIGN OR BARRICADE IN/OFF ROAD
067	SLIDE	SLIDES, FALLEN OR FALLING ROCKS
068	FRGN OBJ	FOREIGN OBSTRUCTION/DEBRIS IN ROAD (NOT GRAVEL)
069	EQP WORK	EQUIPMENT WORKING IN/OFF ROAD
070	OTH EQP	OTHER EQUIPMENT IN OR OFF ROAD (INCLUDES PARKED TRAILER, BOAT)
071	MAIN EQP	WRECKER, STREET SWEEPER, SNOW PLOW OR SANDING EQUIPMENT
072	OTHER WALL	ROCK, BRICK OR OTHER SOLID WALL
073	IRRGL PVMT	OTHER BUMP (NOT SPEED BUMP), POTHOLE OR PAVEMENT IRREGULARITY (PER PAR)
074	OVERHD OBJ	OTHER OVERHEAD OBJECT (HIGHWAY SIGN, SIGNAL HEAD, ETC.); NOT BRIDGE
075	CAVE IN	BRIDGE OR ROAD CAVE IN
076	HI WATER	HIGH WATER
077	SNO BANK	SNOW BANK
078	LO-HI EDGE	LOW OR HIGH SHOULDER AT PAVEMENT EDGE
079	DITCH	CUT SLOPE OR DITCH EMBANKMENT
080	OBJ FRM MV	STRUCK BY ROCK OR OTHER OBJECT SET IN MOTION BY OTHER VEHICLE (INCL. LOST LOADS)
081	FLY-OBJ	STRUCK BY ROCK OR OTHER MOVING OR FLYING OBJECT (NOT SET IN MOTION BY VEHICLE)
082	VEH HID	VEHICLE OBSCURED VIEW
083	VEG HID	VEGETATION OBSCURED VIEW
084	BLDG HID	VIEW OBSCURED BY FENCE, SIGN, PHONE BOOTH, ETC.
085	WIND GUST	WIND GUST
086	IMMERSED	VEHICLE IMMERSED IN BODY OF WATER
087	FIRE/EXP	FIRE OR EXPLOSION
088	FENC/BLD	FENCE OR BUILDING, ETC.
089	OTHR CRASH	CRASH RELATED TO ANOTHER SEPARATE CRASH
090	TO 1 SIDE	TWO-WAY TRAFFIC ON DIVIDED ROADWAY ALL ROUTED TO ONE SIDE
091	BUILDING	BUILDING OR OTHER STRUCTURE
092	PHANTOM	OTHER (PHANTOM) NON-CONTACT VEHICLE
093	CELL PHONE	CELL PHONE (ON PAR OR DRIVER IN USE)
094	VIOL GDL	TEENAGE DRIVER IN VIOLATION OF GRADUATED LICENSE PGM
095	GUY WIRE	GUY WIRE
096	BERM	BERM (EARTHEN OR GRAVEL MOUND)
097	GRAVEL	GRAVEL IN ROADWAY
098	ABR EDGE	ABRUPT EDGE
099	CELL WTNSD	CELL PHONE USE WITNESSED BY OTHER PARTICIPANT
100	UNK FIXD	FIXED OBJECT, UNKNOWN TYPE.
101	OTHER OBJ	NON-FIXED OBJECT, OTHER OR UNKNOWN TYPE
102	TEXTING	TEXTING
103	WZ WORKER	WORK ZONE WORKER
104	ON VEHICLE	PASSENGER RIDING ON VEHICLE EXTERIOR
105	PEDAL PSGR	PASSENGER RIDING ON PEDALCYCLE
106	MAN WHLCHR	PEDESTRIAN IN NON-MOTORIZED WHEELCHAIR
107	MTR WHLCHR	PEDESTRIAN IN MOTORIZED WHEELCHAIR
108	OFFICER	LAW ENFORCEMENT / POLICE OFFICER
109	SUB-BIKE	"SUB-BIKE": PEDALCYCLIST INJURED SUBSEQUENT TO COLLISION, ETC.
110	N-MTR	NON-MOTORIST STRUCK VEHICLE
111	S CAR VS V	STREET CAR/TROLLEY (ON RAILS OR OVERHEAD WIRE SYSTEM) STRUCK VEHICLE
112	V VS S CAR	VEHICLE STRUCK STREET CAR/TROLLEY (ON RAILS OR OVERHEAD WIRE SYSTEM)
113	S CAR ROW	AT OR ON STREET CAR OR TROLLEY RIGHT-OF-WAY

EVENT CODE TRANSLATION LIST

EVENT CODE	SHORT DESCRIPTION	LONG DESCRIPTION
114	RR EQUIP	VEHICLE STRUCK RAILROAD EQUIPMENT (NOT TRAIN) ON TRACKS
115	DSTRCT GPS	DISTRACTED BY NAVIGATION SYSTEM OR GPS DEVICE
116	DSTRCT OTH	DISTRACTED BY OTHER ELECTRONIC DEVICE
117	RR GATE	RAIL CROSSING DROP-ARM GATE
118	EXPNSN JNT	EXPANSION JOINT
119	JERSEY BAR	JERSEY BARRIER
120	WIRE BAR	WIRE OR CABLE MEDIAN BARRIER
121	FENCE	FENCE
123	OBJ IN VEH	LOOSE OBJECT IN VEHICLE STRUCK OCCUPANT
124	SLIPPERY	SLIDING OR SWERVING DUE TO WET, ICY, SLIPPERY OR LOOSE SURFACE (NOT GRAVEL)
125	SHLDR	SHOULDER GAVE WAY
126	BOULDER	ROCK(S), BOULDER (NOT GRAVEL; NOT ROCK SLIDE)
127	LAND SLIDE	ROCK SLIDE OR LAND SLIDE
128	CURVE INV	CURVE PRESENT AT CRASH LOCATION
129	HILL INV	VERTICAL GRADE / HILL PRESENT AT CRASH LOCATION
130	CURVE HID	VIEW OBSCURED BY CURVE
131	HILL HID	VIEW OBSCURED BY VERTICAL GRADE / HILL
132	WINDOW HID	VIEW OBSCURED BY VEHICLE WINDOW CONDITIONS
133	SPRAY HID	VIEW OBSCURED BY WATER SPRAY
134	TORRENTIAL	TORRENTIAL RAIN (EXCEPTIONALLY HEAVY RAIN)

FUNCTIONAL CLASSIFICATION TRANSLATION LIST

FUNC CLASS	DESCRIPTION
01	RURAL PRINCIPAL ARTERIAL - INTERSTATE
02	RURAL PRINCIPAL ARTERIAL - OTHER
06	RURAL MINOR ARTERIAL
07	RURAL MAJOR COLLECTOR
08	RURAL MINOR COLLECTOR
09	RURAL LOCAL
11	URBAN PRINCIPAL ARTERIAL - INTERSTATE
12	URBAN PRINCIPAL ARTERIAL - OTHER FREEWAYS AND EXP
14	URBAN PRINCIPAL ARTERIAL - OTHER
16	URBAN MINOR ARTERIAL
17	URBAN MAJOR COLLECTOR
18	URBAN MINOR COLLECTOR
19	URBAN LOCAL
78	UNKNOWN RURAL SYSTEM
79	UNKNOWN RURAL NON-SYSTEM
98	UNKNOWN URBAN SYSTEM
99	UNKNOWN URBAN NON-SYSTEM

HIGHWAY COMPONENT TRANSLATION LIST

CODE	DESCRIPTION
0	MAINLINE STATE HIGHWAY
1	COUplet
3	FRONTAGE ROAD
6	CONNECTION
8	HIGHWAY - OTHER

INJURY SEVERITY CODE TRANSLATION LIST

CODE	SHORT DESC	LONG DESCRIPTION
1	KILL	FATAL INJURY (K)
2	INJA	SUSPECTED SERIOUS INJURY (A)
3	INJB	SUSPECTED MINOR INJURY (B)
4	INJC	POSSIBLE INJURY (C)
5	PRI	DIED PRIOR TO CRASH
7	NO<5	NO INJURY - 0 TO 4 YEARS OF AGE
9	NONE	NO APPARENT INJURY (O)

LIGHT CONDITION CODE TRANSLATION LIST

CODE	SHORT DESC	LONG DESCRIPTION
0	UNK	UNKNOWN
1	DAY	DAYLIGHT
2	DLIT	DARKNESS - WITH STREET LIGHTS
3	DARK	DARKNESS - NO STREET LIGHTS
4	DAWN	DAWN (TWILIGHT)
5	DUSK	DUSK (TWILIGHT)

MEDIAN TYPE CODE TRANSLATION LIST

CODE	SHORT DESC	LONG DESCRIPTION
0	NONE	NO MEDIAN
1	RSDMD	SOLID MEDIAN BARRIER
2	DIVMD	EARTH, GRASS OR PAVED MEDIAN

MILEAGE TYPE CODE TRANSLATION LIST

CODE	LONG DESCRIPTION
0	REGULAR MILEAGE
T	TEMPORARY
Y	SPUR
Z	OVERLAPPING

MOVEMENT TYPE CODE TRANSLATION LIST

CODE	SHORT DESC	LONG DESCRIPTION
0	UNK	UNKNOWN
1	STRGHT	STRAIGHT AHEAD
2	TURN-R	TURNING RIGHT
3	TURN-L	TURNING LEFT
4	U-TURN	MAKING A U-TURN
5	BACK	BACKING
6	STOP	STOPPED IN TRAFFIC
7	PRKD-P	PARKED - PROPERLY
8	PRKD-I	PARKED - IMPROPERLY
9	PARKNG	PARKING MANEUVER

NON-MOTORIST LOCATION CODE TRANSLATION LIST

CODE	LONG DESCRIPTION
00	AT INTERSECTION - NOT IN ROADWAY
01	AT INTERSECTION - INSIDE CROSSWALK
02	AT INTERSECTION - IN ROADWAY, OUTSIDE CROSSWALK
03	AT INTERSECTION - IN ROADWAY, XWALK AVAIL UNKNWN
04	NOT AT INTERSECTION - IN ROADWAY
05	NOT AT INTERSECTION - ON SHOULDER
06	NOT AT INTERSECTION - ON MEDIAN
07	NOT AT INTERSECTION - WITHIN TRAFFIC RIGHT-OF-WAY
08	NOT AT INTERSECTION - IN BIKE PATH OR PARKING LANE
09	NOT-AT INTERSECTION - ON SIDEWALK
10	OUTSIDE TRAFFICWAY BOUNDARIES
13	AT INTERSECTION - IN BIKE LANE
14	NOT AT INTERSECTION - IN BIKE LANE
15	NOT AT INTERSECTION - INSIDE MID-BLOCK CROSSWALK
16	NOT AT INTERSECTION - IN PARKING LANE
18	OTHER, NOT IN ROADWAY
99	UNKNOWN LOCATION

ROAD CHARACTER CODE TRANSLATION LIST

CODE	SHORT DESC	LONG DESCRIPTION
0	UNK	UNKNOWN
1	INTER	INTERSECTION
2	ALLEY	DRIVEWAY OR ALLEY
3	STRGHT	STRAIGHT ROADWAY
4	TRANS	TRANSITION
5	CURVE	CURVE (HORIZONTAL CURVE)
6	OPENAC	OPEN ACCESS OR TURNOUT
7	GRADE	GRADE (VERTICAL CURVE)
8	BRIDGE	BRIDGE STRUCTURE
9	TUNNEL	TUNNEL

PARTICIPANT TYPE CODE TRANSLATION LIST

CODE	SHORT DESC	LONG DESCRIPTION
0	OCC	UNKNOWN OCCUPANT TYPE
1	DRVR	DRIVER
2	PSNG	PASSENGER
3	PED	PEDESTRIAN
4	CONV	PEDESTRIAN USING A PEDESTRIAN CONVEYAL
5	PTOW	PEDESTRIAN TOWING OR TRAILERING AN OB
6	BIKE	PEDALCYCLIST
7	BTOW	PEDALCYCLIST TOWING OR TRAILERING AN (
8	PRKD	OCCUPANT OF A PARKED MOTOR VEHICLE
9	OTHR	OTHER TYPE OF NON-MOTORIST

TRAFFIC CONTROL DEVICE CODE TRANSLATION LIST

CODE	SHORT DESC	LONG DESCRIPTION
000	NONE	NO CONTROL
001	TRF SIGNAL	TRAFFIC SIGNALS
002	FLASHBCN-R	FLASHING BEACON - RED (STOP)
003	FLASHBCN-A	FLASHING BEACON - AMBER (SLOW)
004	STOP SIGN	STOP SIGN
005	SLOW SIGN	SLOW SIGN
006	REG-SIGN	REGULATORY SIGN
007	YIELD	YIELD SIGN
008	WARNING	WARNING SIGN
009	CURVE	CURVE SIGN
010	SCHL X-ING	SCHOOL CROSSING SIGN OR SPECIAL SIGNAL
011	OFGR/FLAG	POLICE OFFICER, FLAGMAN - SCHOOL PATROL
012	BRDG-GATE	BRIDGE GATE - BARRIER
013	TEMP-BARR	TEMPORARY BARRIER
014	NO-PASS-ZN	NO PASSING ZONE
015	ONE-WAY	ONE-WAY STREET
016	CHANNEL	CHANNELIZATION
017	MEDIAN BAR	MEDIAN BARRIER
018	PILOT CAR	PILOT CAR
019	SP PED SIG	SPECIAL PEDESTRIAN SIGNAL
020	X-BUCK	CROSSBUCK
021	THR-GN-SIG	THROUGH GREEN ARROW OR SIGNAL
022	L-GRN-SIG	LEFT TURN GREEN ARROW, LANE MARKINGS, OR SIGNAL
023	R-GRN-SIG	RIGHT TURN GREEN ARROW, LANE MARKINGS, OR SIGNAL
024	WIGWAG	WIGWAG OR FLASHING LIGHTS W/O DROP-ARM GATE
025	X-BUCK WRN	CROSSBUCK AND ADVANCE WARNING
026	WW W/ GATE	FLASHING LIGHTS WITH DROP-ARM GATES
027	OVRHD SGNL	SUPPLEMENTAL OVERHEAD SIGNAL (RR XING ONLY)
028	SP RR STOP	SPECIAL RR STOP SIGN
029	ILUM GRD X	ILLUMINATED GRADE CROSSING
037	RAMP METER	METERED RAMPS
038	RUMBLE STR	RUMBLE STRIP
090	L-TURN REF	LEFT TURN REFUGE (WHEN REFUGE IS INVOLVED)
091	R-TURN ALL	RIGHT TURN AT ALL TIMES SIGN, ETC.
092	EMR SGN/FL	EMERGENCY SIGNS OR FLARES
093	ACCEL LANE	ACCELERATION OR DECELERATION LANES
094	R-TURN PRO	RIGHT TURN PROHIBITED ON RED AFTER STOPPING
095	BUS STPSGN	BUS STOP SIGN AND RED LIGHTS
099	UNKNOWN	UNKNOWN OR NOT DEFINITE

VEHICLE TYPE CODE TRANSLATION LIST

CODE	SHORT DESC	LONG DESCRIPTION
00	PDO	NOT COLLECTED FOR PDO CRASHES
01	PSNGR CAR	PASSENGER CAR, PICKUP, LIGHT DELIVERY, ETC.
02	BOBTAIL	TRUCK TRACTOR WITH NO TRAILERS (BOBTAIL)
03	FARM TRCTR	FARM TRACTOR OR SELF-PROPELLED FARM EQUIPMENT
04	SEMI TOW	TRUCK TRACTOR WITH TRAILER/MOBILE HOME IN TOW
05	TRUCK	TRUCK WITH NON-DETACHABLE BED, PANEL, ETC.
06	MOPED	MOPED, MINIBIKE, SEATED MOTOR SCOOTER, MOTOR BIKE
07	SCHL BUS	SCHOOL BUS (INCLUDES VAN)
08	OTH BUS	OTHER BUS
09	MTRCYCLE	MOTORCYCLE, DIRT BIKE
10	OTHER	OTHER: FORKLIFT, BACKHOE, ETC.
11	MOTRHOME	MOTORHOME
12	TROLLEY	MOTORIZED STREET CAR/TROLLEY (NO RAILS/WIRES)
13	ATV	ATV
14	MTRSCTR	MOTORIZED SCOOTER (STANDING)
15	SNOWMOBILE	SNOWMOBILE
99	UNKNOWN	UNKNOWN VEHICLE TYPE

WEATHER CONDITION CODE TRANSLATION LIST

CODE	SHORT DESC	LONG DESCRIPTION
0	UNK	UNKNOWN
1	CLR	CLEAR
2	CLD	CLOUDY
3	RAIN	RAIN
4	SLT	SLEET
5	FOG	FOG
6	SNOW	SNOW
7	DUST	DUST
8	SMOK	SMOKE
9	ASH	ASH

OREGON DEPARTMENT OF TRANSPORTATION - TRANSPORTATION DEVELOPMENT DIVISION
 TRANSPORTATION DATA SECTION - CRASH ANALYSIS AND REPORTING UNIT
 STATE HIGHWAY SYSTEM CRASH LOCATIONS - DRIVER BEHAVIOR FORMAT

OR-11 Oregon-Washington Hwy (008) Segment between MP -1.46 to -0.93
 January 1, 2013 through December 31, 2017

SERIAL NO	DATE	T I D M A E Y	*COUNTY OR CITY NAME	M C L O G M P T N Y T P	CRASH LOCATION	COLL				--PEOPLE--				
						TYPE	EVENT	CAUSE	ERROR	S U V R E F H	VEHICLE TYP/OWN #1 #2	K I I L N L J	A I A N L C C	E L E D
00304	04/15/2014	4P TU	Pendleton	MN R HY	008, OREGON-WASHINGTON AT MP -1.19	REAR	004	01	047	DRY	2 011 011	0 2	N Y	
00701	10/04/2013	3P FR	Pendleton	MN R HY	008, OREGON-WASHINGTON AT MP -1.19	TURN		02	028	DRY	2 011 011	0 1	N N	
00430	06/12/2014	4P TH	Pendleton	MN R HY	008, OREGON-WASHINGTON AT MP -1.19	TURN		02	028	DRY	2 011 011	0 0	N N	
00781	09/22/2016	8P TH	Pendleton	MN R HY	008, OREGON-WASHINGTON AT MP -1.19	TURN	129	03		WET	2 010 010	0 0	N N	
00948	10/23/2017	5P MO	Pendleton	MN R HY	008, OREGON-WASHINGTON AT MP -1.19	TURN		02,27	028,004,016	DRY	2 011 011	0 3	N N	
00089	01/17/2017	10P TU	Pendleton	MN R HY	008, OREGON-WASHINGTON AT MP -1.18	SS-M	124	10	080,081	ICE	2 011 011	0 1	N N	

VEHICLE OWNERSHIP CODES

Code	Short Description	Long Description
0	N/A	Not collected for PDO Crashes
1	PRVTE	Private
2	GOVMT	Government
3	PUBLIC	Public
4	RENTL	Rental vehicle
5	STOLN	Stolen vehicle
9	UNKN	Unknown ownership

VEHICLE TYPE CODES

Code	Short Description	Long Description
00	PDO	Not collected for PDO Crashes
01	PSNGR CAR	Passenger car, pickup, light delivery, etc.
02	BOBTAIL	Truck tractor with no trailers (bobtail)
03	FARM TRCTR	Farm tractor or self-propelled farm equipment
04	SEMI TOW	Truck Tractor with trailer/mobile home in tow
05	TRUCK	Truck with non-detachable bed, panel, etc.
06	MOPED	Moped, minibike, seated motor scooter, motor bike
07	SCHL BUS	School bus (includes van)
08	OTH BUS	Other bus
09	MTRCYCLE	Motorcycle, dirt bike
10	OTHER	Other: forklift, backhoe, etc.
11	MOTRHOME	Motorhome
12	TROLLEY	Motorized Street Car/Trolley (no rails/wires)
13	ATV	ATV
14	MTRSCTR	Motorized scooter (standing)
15	SNOWMOBILE	Snowmobile
99	UNKNOWN	Unknown vehicle type

CAUSE CODES

Code	Short Description	Medium Description	Long Description	Code Termination Date
00	NO CODE	NO CODE APPLICABLE	No cause associated at this level	
01	TOO-FAST	TOO FAST FOR COND	Too fast for conditions (not exceed posted speed)	
02	NO-YIELD	FAILED YIELD ROW	Did not yield right-of-way	
03	PAS-STOP	PASSED STOP SIGN	Passed stop sign or red flasher	
04	DIS SIG	DISREGRD TRAF SIGNAL	Disregarded traffic signal	
05	LEFT-CTR	LEFT OF CTR/STRADDLE	Drove left of center on two-way road; straddling	
06	IMP-OVER	IMPROPER PASSING	Improper overtaking	
07	TOO-CLOS	FOLLOW TOO CLOSE	Followed too closely	
08	IMP-TURN	IMPROPER TURN	Made improper turn	
09	DRINKING	ALC OR DRUGS	Alcohol or Drug Involved	12/31/2002
10	OTHR-IMP	OTHER DRIVE ERR	Other improper driving	
11	MECH-DEF	MECH DEFECT	Mechanical defect	
12	OTHER	OTHER	Other (not improper driving)	
13	IMP LN C	IMP LANE CHANGE	Improper change of traffic lanes	
14	DIS TCD	DISRG OTHR TCD	Disregarded other traffic control device	
15	WRNG WAY	WRONG WAY / 1-WAY RD	Wrong way on one-way road; wrong side divided road	
16	FATIGUE	DRIVER FATIGUED	Driver drowsy/fatigued/sleepy	
17	ILLNESS	PHYSICAL ILLNESS	Physical illness	
18	IN RDWY	ILLEGALLY IN RDWY	Non-motorist illegally in roadway	
19	NT VISBL	NOT VISIBLE	Non-motorist not visible; non-reflective clothing	
20	IMP PKNG	IMPROPER PARKING	Vehicle improperly parked	
21	DEF STER	DEFECTIVE STEERING	Defective steering mechanism	
22	DEF BRKE	DEFECTIVE BRAKES	Inadequate or no brakes	
24	LOADSHFT	LOAD SHIFTED	Vehicle lost load or load shifted	
25	TIREFAIL	TIRE FAILURE	Tire Failure	
26	PHANTOM	PHANTOM VEHICLE	Phantom / Non-contact Vehicle	
27	INATTENT	INATTENTION	Inattention	
28	NM INATT	NON-MTRST INATTENT	Non-Motorist Inattention	
29	F AVOID	FAIL AVOID VEH AHEAD	Failed to avoid vehicle ahead	
30	SPEED	EXCED POSTED SPEED	Driving in excess of posted speed	
31	RACING	SPEED RACING	Speed Racing (per PAR)	
32	CARELESS	CARELESS DRIVING	Careless Driving (per PAR)	
33	RECKLESS	RECKLESS DRIVING	Reckless Driving (per PAR)	
34	AGGRESV	AGGRESSIVE DRIVING	Aggressive Driving (per PAR)	
35	RD RAGE	ROAD RAGE	Road Rage (per PAR)	
40	VIEW OBS	VIEW OBSCURED	View obscured	
50	USED MDN	IMP USE MEDIAN/SHLDR	Improper use of median or shoulder	
51	FAIL LN	F MAINT LANE	Failed to maintain lane	12/31/2015
52	OFF RD	RAN OFF RD	Ran off road	12/31/2015

ERR CODES

Code	Short Description	Medium Description	Long Description
000	NONE	NO ERROR	No error
001	WIDE TRN	WIDE TURN	Wide turn
002	CUT CORN	CUT CORNER	Cut corner on turn
003	FAIL TRN	F OBEY TRN	Failed to obey mandatory traffic turn signal, sign or lane markings
004	L IN TRF	LTRN FNT TRAF	Left turn in front of oncoming traffic
005	L PROHIB	LTRN PROHIB	Left turn where prohibited
006	FRM WRNG	T FRM WRNG LN	Turned from wrong lane
007	TO WRONG	T TO WRONG LN	Turned into wrong lane
008	ILLEG U	ILLEG U-TURN	U-turned illegally
009	IMP STOP	IMP STOP	Improperly stopped in traffic lane
010	IMP SIG	IMP/FAIL SIG	Improper signal or failure to signal
011	IMP BACK	IMP BACKING	Backing improperly (not parking)
012	IMP PARK	IMP PARKED	Improperly parked
013	UNPARK	IMP STRT PARK	Improper start leaving parked position
014	IMP STRT	IMP STRT STOP	Improper start from stopped position
015	IMP LGHT	IMP/NO LIGHTS	Improper or no lights (vehicle in traffic)
016	INATTENT	INATTENTION	Inattention (Failure to Dim Lights prior to 4/1/97)
017	UNSF VEH	DR UNSAFE VEH	Driving unsafe vehicle (no other error apparent)
018	OTH PARK	PRK MAN N/CLR	Entering/exiting parked position w/ insufficient clearance; other improper parking maneuver
019	DIS DRIV	DISRG DR SIG	Disregarded other driver's signal
020	DIS SGNL	DISRG TRF SIG	Disregarded traffic signal
021	RAN STOP	DISRG STP SGN	Disregarded stop sign or flashing red
022	DIS SIGN	DISRG WRN SGN	Disregarded warning sign, flares or flashing amber
023	DIS OFCR	DISRG POL/FLG	Disregarded police officer or flagman
024	DIS EMER	DISRG SIR/EMR	Disregarded siren or warning of emergency vehicle
025	DIS RR	DISRG RR SIG	Disregarded RR signal, RR sign, or RR flagman
026	REAR-END	F AVOID STP V	Failed to avoid stopped or parked vehicle ahead other than school bus
027	BIKE ROW	F/YLD ROW BIK	Did not have right-of-way over pedalcyclist
028	NO ROW	NO R-O-W	Did not have right-of-way
029	PED ROW	F/YLD ROW PED	Failed to yield right-of-way to pedestrian
030	PAS CURV	PASS ON CURVE	Passing on a curve
031	PAS WRNG	PASS WRNG SID	Passing on the wrong side
032	PAS TANG	PASS TANGENT	Passing on straight road under unsafe conditions
033	PAS X-WK	PASS STP4PED	Passed vehicle stopped at crosswalk for pedestrian
034	PAS INTR	PASS AT INTER	Passing at intersection
035	PAS HILL	PASS ON HILL	Passing on crest of hill
036	N/PAS ZN	PASS N/PASSNG	Passing in "No Passing" zone
037	PAS TRAF	PASS ONC TRAF	Passing in front of oncoming traffic
038	CUT-IN	CUTTING IN	Cutting in (two lanes - two way only)
039	WRNGSIDE	DR WRONG SIDE	Driving on wrong side of the road (2-way undivided roadways)
040	THRU MED	DR THRU MEDN	Driving through safety zone or over island
041	F/ST BUS	F/STP SCHLBUS	Failed to stop for school bus
042	F/SLO MV	F/SLO SLO VEH	Failed to decrease speed for slower moving vehicle
043	TOO CLOSE	FOLLW TO CLOS	Following too closely (must be on officer's report)
044	STRDL LN	STRD/DR WRNG	Straddling or driving on wrong lanes
045	IMP CHG	IMP LANE CHG	Improper change of traffic lanes

ERR CODES

Code	Short Description	Medium Description	Long Description
046	WRNG WAY	WRNG WY/1 WAY	Wrong way on one-way roadway; wrong side divided road
047	BASCRULE	V BASIC RULE	Driving too fast for conditions (not exceeding posted speed)
048	OPN DOOR	OPN DOOR TRAF	Opened door into adjacent traffic lane
049	IMPEDING	IMPEDING TRAF	Impeding Traffic
050	SPEED	SPEED	Driving in excess of posted speed
051	RECKLESS	RECKLSS DRVNG	Reckless driving (per PAR)
052	CARELESS	CARELSS DRVNG	Careless driving (per PAR)
053	RACING	RACING	Speed Racing (per PAR)
054	X N/SGNL	X-INT NO SGNL	Crossing at intersection, no traffic signal present
055	X W/SGNL	X-INT W/ SGNL	Crossing at intersection, traffic signal present
056	DIAGONAL	X-INT DIAGNL	Crossing at intersection - diagonally
057	BTWN INT	X-BTWN INTER	Crossing between intersections
059	W/TRAF-S	W SHLD W/TRAF	Walking, running, riding, etc., on shoulder WITH traffic
060	A/TRAF-S	W SHLD A/TRAF	Walking, running, riding, etc., on shoulder FACING traffic
061	W/TRAF-P	W PAVE W/TRAF	Walking, running, riding, etc., on pavement WITH traffic
062	A/TRAF-P	W PAVE A/TRAF	Walking, running, riding, etc., on pavement FACING traffic
063	PLAYINRD	PLAY IN RDWY	Playing in street or road
064	PUSH MV	PUSH MV IN RD	Pushing or working on vehicle in road or on shoulder
065	WORK IN RD	WORK IN RD	Working in roadway or along shoulder
070	LAY ON RD	LYING IN RD	Standing or lying in roadway
071	NM IMP USE	N-M IMP USE	Improper use of traffic lane by non-motorist
073	ELUDING	ELUDING	Eluding / Attempt to elude
079	F NEG CURV	FAIL NEG CURV	Failed to negotiate a curve
080	FAIL LN	F MAINT LANE	Failed to maintain lane
081	OFF RD	RAN OFF RD	Ran off road
082	NO CLEAR	MISJUDGE CLR	Driver misjudged clearance
083	OVRSTEER	OVERSTEER	Over-correcting
084	NOT USED	NOT USED	Code not in use
085	OVRLOAD	OVERLOAD	Overloading or improper loading of vehicle with cargo or passengers
097	UNA DIS TC	UNA DISRG TCD	Unable to determine which driver disregarded traffic control device

EVENT CODES

Code	Short Description	Medium Description	Long Description
001	FEL/JUMP	FELL/JUMPED MV	Occupant fell, jumped or was ejected from moving vehicle
002	INTERFER	PSNGR INTERFERED	Passenger interfered with driver
003	BUG INTF	ANML INTERFERED	Animal or insect in vehicle interfered with driver
004	INDRCT PED	PED INDRCTLY INVLV	Pedestrian indirectly involved (not struck)
005	SUB-PED	SUBSEQUENT PED	"Sub-Ped": pedestrian injured subsequent to collision, etc.
006	INDRCT BIK	BIKE INDRCTLY INVLV	Pedalcyclist indirectly involved (not struck)
007	HITCHIKR	HITCHHIKER	Hitchhiker (soliciting a ride)
008	PSNGR TOW	PSNGR TOWED	Passenger or non-motorist being towed or pushed on conveyance
009	ON/OFF V	ON/OFF STOP VEH	Getting on/off stopped/parked vehicle (occupants only; must have physical contact w/ vehicle)
010	SUB OTRN	SUBSEQ OVERTURN	Overtuned after first harmful event
011	MV PUSHD	VEH BEING PUSHED	Vehicle being pushed
012	MV TOWED	VEH TOWED/TOWING	Vehicle towed or had been towing another vehicle
013	FORCED	FORCED BY IMPACT	Vehicle forced by impact into another vehicle, pedalcyclist or pedestrian
014	SET MOTN	MV SET IN MOTION	Vehicle set in motion by non-driver (child released brakes, etc.)
015	RR ROW	RAILROAD ROW	At or on railroad right-of-way (not Light Rail)
016	LT RL ROW	LIGHT RAIL ROW	At or on Light-Rail right-of-way
017	RR HIT V	TRAIN HIT VEH	Train struck vehicle
018	V HIT RR	VEH HIT TRAIN	Vehicle struck train
019	HIT RR CAR	VEH HIT RR CAR	Vehicle struck railroad car on roadway
020	JACKNIFE	JACKKNIFE	Jackknife; trailer or towed vehicle struck towing vehicle
021	TRL OTRN	TRAILER O'TURN	Trailer or towed vehicle overturned
022	CN BROKE	TRLR CONN BROKE	Trailer connection broke
023	DETACH TRL	DETCHD TRLR STRKNG	Detached trailing object struck other vehicle, non-motorist, or object
024	V DOOR OPN	V DOOR OPN IN TRAF	Vehicle door opened into adjacent traffic lane
025	WHEELOFF	WHEEL CAME OFF	Wheel came off
026	HOOD UP	HOOD FLEW UP	Hood flew up
028	LOAD SHIFT	LOAD SHIFTED	Lost load, load moved or shifted
029	TIREFAIL	TIRE FAILURE	Tire failure
030	PET	PET	Pet: cat, dog and similar
031	LVSTOCK	LIVESTOCK	Stock: cow, calf, bull, steer, sheep, etc.
032	HORSE	HORSE	Horse, mule, or donkey
033	HRSE&RID	HORSE & RIDER	Horse and rider
034	GAME	GAME NO DEER/ELK	Wild animal, game (includes birds; not deer or elk)
035	DEER ELK	DEER OR ELK	Deer or elk, wapiti
036	ANML VEH	ANIMAL-DRAWN VEH	Animal-drawn vehicle
037	CULVERT	CULVERT/MANHOLE	Culvert, open low or high manhole
038	ATENUATN	IMPACT CUSHION	Impact attenuator
039	PK METER	PARKING METER	Parking meter
040	CURB	CURB	Curb (also narrow sidewalks on bridges)
041	JIGGLE	JIGGLE BAR N/MED	Jiggle bar or traffic snake for channelization

EVENT CODES

Code	Short Description	Medium Description	Long Description
042	GDRL END	GUARDRAIL END	Leading edge of guardrail
043	GARDRAIL	GUARDRAIL	Guard rail (not metal median barrier)
044	BARRIER	MEDIAN BARRIER	Median barrier (raised or metal)
045	WALL	WALL	Retaining wall or tunnel wall
046	BR RAIL	BRIDGE RAIL	Bridge railing or parapet (on bridge or approach)
047	BR ABUTMNT	BRIDGE ABUTMENT	Bridge abutment (included "approach end" thru 2013)
048	BR COLMN	BRIDGE COLUMN	Bridge pillar or column
049	BR GIRDR	BRIDGE GIRDER	Bridge girder (horizontal bridge structure overhead)
050	ISLAND	TRAFFIC ISLAND	Traffic raised island
051	GORE	GORE	Gore
052	POLE UNK	POLE-UNKNOWN	Pole – type unknown
053	POLE UTL	POLE-UTILITY	Pole – power or telephone
054	ST LIGHT	POLE-ST LIGHT	Pole – street light only
055	TRF SGNL	POLE-TRAF SIGNAL	Pole – traffic signal and ped signal only
056	SGN BRDG	POLE-SIGN BRIDGE	Pole – sign bridge
057	STOPSIGN	STOP/YIELD SIGN	Stop or yield sign
058	OTH SIGN	OTHER SIGN	Other sign, including street signs
059	HYDRANT	HYDRANT	Hydrant
060	MARKER	DELINEATOR	Delineator or marker (reflector posts)
061	MAILBOX	MAILBOX	Mailbox
062	TREE	TREE/STUMP	Tree, stump or shrubs
063	VEG OHED	VEGTN OVER RDWY	Tree branch or other vegetation overhead, etc.
064	WIRE/CBL	CABLE ACROSS RD	Wire or cable across or over the road
065	TEMP SGN	TEMP SIGN/BARR	Temporary sign or barricade in road, etc.
066	PERM SGN	PERM SIGN/BARR	Permanent sign or barricade in/off road
067	SLIDE	SLIDE/ROCKS	Slides, fallen or falling rocks
068	FRGN OBJ	FOREIGN OBJECT	Foreign obstruction/debris in road (not gravel)
069	EQP WORK	EQUIP WORKING	Equipment working in/off road
070	OTH EQP	OTHER EQUIPMENT	Other equipment in or off road (includes parked trailer, boat)
071	MAIN EQP	MAINTNCE EQUIP	Wrecker, street sweeper, snow plow or sanding equipment
072	OTHER WALL	OTHER WALL	Rock, brick or other solid wall
073	IRRGL PVMT	IRREGULAR PAVEMENT	Other bump (not speed bump), pothole or pavement irregularity (per PAR)
074	OVERHD OBJ	OTHER OVERHEAD OBJ	Other overhead object (highway sign, signal head, etc.); not bridge
075	CAVE IN	CAVE IN	Bridge or road cave in
076	HI WATER	HIGH WATER	High Water
077	SNO BANK	SNOW BANK	Snow Bank
078	LO-HI EDGE	LOW-HIGH PVMNT EDGE	Low or high shoulder at pavement edge
079	DITCH	CUT SLOPE/DITCH	Cut slope or ditch embankment
080	OBJ FRM MV	OBJ FRM OTHR VEH	Struck by rock or other object set in motion by other vehicle (incl. lost loads)
081	FLY-OBJ	OTHER MOVING OBJ	Struck by rock or other moving or flying object (not set in motion by vehicle)
082	VEH HID	VEH OBSCURE VIEW	Vehicle obscured view
083	VEG HID	VEG OBSCURE VIEW	Vegetation obscured view
084	BLDG HID	BLD OBSCURE VIEW	View obscured by fence, sign, phone booth, etc.

EVENT CODES

Code	Short Description	Medium Description	Long Description
085	WIND GUST	WIND GUST	Wind Gust
086	IMMERSED	IMMERSION	Vehicle immersed in body of water
087	FIRE/EXP	FIRE/EXPLOSION	Fire or explosion
088	FENC/BLD	FENCE/BUILDING	Fence or building, etc.
089	OTHR CRASH	REFER OTHR CRASH	Crash related to another separate crash
090	TO 1 SIDE	TWO WAY ONE SIDE	Two-way traffic on divided roadway all routed to one side
091	BUILDING	BUILDING	Building or other structure
092	PHANTOM	PHANTOM VEH	Other (phantom) non-contact vehicle
093	CELL PHONE	CELL PHONE PER PAR	Cell phone (on PAR or driver in use)
094	VIOL GDL	VIOL GRAD DR LIC	Teenage driver in violation of graduated license pgm
095	GUY WIRE	GUY WIRE	Guy wire
096	BERM	BERM	Berm (earthen or gravel mound)
097	GRAVEL	GRAVEL IN RDWY	Gravel in roadway
098	ABR EDGE	ABRUPT EDGE	Abrupt edge
099	CELL WTNSD	CELL PHONE WITNESSED	Cell phone use witnessed by other participant
100	UNK FIXD	UNK FIX OBJ	Fixed object, unknown type.
101	OTHER OBJ	OTHER OBJ NOT FIXED	Non-fixed object, other or unknown type
102	TEXTING	TEXTING	Texting
103	WZ WORKER	WZ WORKER	Work Zone Worker
104	ON VEHICLE	RIDE ON VEH EXTERIOR	Passenger riding on vehicle exterior
105	PEDAL PSGR	PSNGR ON PEDALCYCLE	Passenger riding on pedalcycle
106	MAN WHLCHR	NONMOTOR WHEELCHAIR	Pedestrian in non-motorized wheelchair
107	MTR WHLCHR	MOTORIZED WHEELCHAIR	Pedestrian in motorized wheelchair
108	OFFICER	POLICE OFFICER	Law Enforcement / Police Officer
109	SUB-BIKE	SUBSEQUENT BICYCLIST	"Sub-Bike": pedalcyclist injured subsequent to collision, etc.
110	N-MTR	NM STR VEH	Non-motorist struck vehicle
111	S CAR VS V	ST CAR STRUCK VEH	Street Car/Trolley (on rails or overhead wire system) struck vehicle
112	V VS S CAR	VEH STRUCK ST CAR	Vehicle struck Street Car/Trolley (on rails or overhead wire system)
113	S CAR ROW	STREET CAR ROW	At or on street car or trolley right-of-way
114	RR EQUIP	VEH STRUCK RR EQUIP	Vehicle struck railroad equipment (not train) on tracks
115	DSTRCT GPS	DISTRACT GPS DEVICE	Distracted by navigation system or GPS device
116	DSTRCT OTH	DISTRACT OTHR DEVICE	Distracted by other electronic device
117	RR GATE	RR DROP-ARM GATE	Rail crossing drop-arm gate
118	EXPNSN JNT	EXPANSION JOINT	Expansion joint
119	JERSEY BAR	JERSEY BARRIER	Jersey barrier
120	WIRE BAR	WIRE BARRIER	Wire or cable median barrier
121	FENCE	FENCE	Fence
123	OBJ IN VEH	LOOSE OBJ IN VEHICLE	Loose object in vehicle struck occupant
124	SLIPPERY	SLIPPERY SURFACE	Sliding or swerving due to wet, icy, slippery or loose surface (not gravel)
125	SHLDR	SHLDR GAVE	Shoulder gave way
126	BOULDER	ROCKS / BOULDER	Rock(s), boulder (not gravel; not rock slide)
127	LAND SLIDE	ROCK OR LAND SLIDE	Rock slide or land slide
128	CURVE INV	CURVE PRESENT	Curve present at crash location

EVENT CODES

Code	Short Description	Medium Description	Long Description
129	HILL INV	HILL PRESENT	Vertical grade / hill present at crash location
130	CURVE HID	CURVE OBSCURED VIEW	View obscured by curve
131	HILL HID	HILL OBSCURED VIEW	View obscured by vertical grade / hill
132	WINDOW HID	WINDOW VIEW OBSCURED	View obscured by vehicle window conditions
133	SPRAY HID	SPRAY OBSCURED VIEW	View obscured by water spray
134	TORRENTIAL	TORRENTIAL RAIN	Torrential Rain (exceptionally heavy rain)

OREGON DEPARTMENT OF TRANSPORTATION - TRANSPORTATION DEVELOPMENT DIVISION
 TRANSPORTATION DATA SECTION - CRASH ANALYSIS AND REPORTING UNIT
 CRASH SUMMARIES BY YEAR BY COLLISION TYPE

SE 3rd Dr / OR-11 Oregon-Washington Hwy (008) Segment
 January 1, 2013 through December 31, 2017

COLLISION TYPE	FATAL CRASHES	NON- FATAL CRASHES	PROPERTY DAMAGE ONLY	TOTAL CRASHES	PEOPLE KILLED	PEOPLE INJURED	TRUCKS	DRY SURF	WET SURF	DAY	DARK	INTER- SECTION	INTER- SECTION RELATED	OFF- ROAD
YEAR: 2017														
TURNING MOVEMENTS	0	0	1	1	0	0	1	1	0	1	0	1	0	0
2017 TOTAL	0	0	1	1	0	0	1	1	0	1	0	1	0	0
YEAR: 2016														
ANGLE	0	0	1	1	0	0	0	0	1	1	0	1	0	0
2016 TOTAL	0	0	1	1	0	0	0	0	1	1	0	1	0	0
YEAR: 2014														
REAR-END	0	1	0	1	0	1	0	1	0	0	1	1	0	0
TURNING MOVEMENTS	0	0	1	1	0	0	0	1	0	1	0	1	0	0
2014 TOTAL	0	1	1	2	0	1	0	2	0	1	1	2	0	0
YEAR: 2012														
HEAD-ON	0	0	1	1	0	0	0	1	0	1	0	0	0	1
2012 TOTAL	0	0	1	1	0	0	0	1	0	1	0	0	0	1
FINAL TOTAL	0	1	4	5	0	1	1	4	1	4	1	4	0	1

Disclaimers: Effective 2016, collection of "Property Damage Only" (PDO) crash data elements was reduced for vehicles and participants. Age, Gender, License, Error and other elements are no longer available for PDO crash reporting. Please keep this in mind when comparing 2016 PDO crash data to prior years.

A higher number of crashes may be reported as of 2011 compared to prior years. This does not necessarily reflect an increase in annual crashes. The higher numbers may result from a change to an internal departmental process that allows the Crash Analysis and Reporting Unit to add previously unavailable, non-fatal crash reports to the annual data file. Please be aware of this change when comparing pre-2011 crash statistics. For all disclaimers, see https://www.oregon.gov/ODOT/Data/documents/Crash_Data_Disclaimers.pdf.

ACTION CODE TRANSLATION LIST

ACTION CODE	SHORT DESCRIPTION	LONG DESCRIPTION
000	NONE	NO ACTION OR NON-WARRANTED
001	SKIDDED	SKIDDED
002	ON/OFF V	GETTING ON OR OFF STOPPED OR PARKED VEHICLE
003	LOAD OVR	OVERHANGING LOAD STRUCK ANOTHER VEHICLE, ETC.
006	SLOW DN	SLOWED DOWN
007	AVOIDING	AVOIDING MANEUVER
008	PAR PARK	PARALLEL PARKING
009	ANG PARK	ANGLE PARKING
010	INTERFERE	PASSENGER INTERFERING WITH DRIVER
011	STOPPED	STOPPED IN TRAFFIC NOT WAITING TO MAKE A LEFT TURN
012	STP/L TRN	STOPPED BECAUSE OF LEFT TURN SIGNAL OR WAITING, ETC.
013	STP TURN	STOPPED WHILE EXECUTING A TURN
014	EMR V PKD	EMERGENCY VEHICLE LEGALLY PARKED IN THE ROADWAY
015	GO A/STOP	PROCEED AFTER STOPPING FOR A STOP SIGN/FLASHING RED.
016	TRN A/RED	TURNED ON RED AFTER STOPPING
017	LOSTCTRL	LOST CONTROL OF VEHICLE
018	EXIT DWY	ENTERING STREET OR HIGHWAY FROM ALLEY OR DRIVEWAY
019	ENTR DWY	ENTERING ALLEY OR DRIVEWAY FROM STREET OR HIGHWAY
020	STR ENTR	BEFORE ENTERING ROADWAY, STRUCK PEDESTRIAN, ETC. ON SIDEWALK OR SHOULDER
021	NO DRVR	CAR RAN AWAY - NO DRIVER
022	PREV COL	STRUCK, OR WAS STRUCK BY, VEHICLE OR PEDESTRIAN IN PRIOR COLLISION BEFORE ACC. STABILIZED
023	STALLED	VEHICLE STALLED OR DISABLED
024	DRVR DEAD	DEAD BY UNASSOCIATED CAUSE
025	FATIGUE	FATIGUED, SLEEPY, ASLEEP
026	SUN	DRIVER BLINDED BY SUN
027	HDLGHTS	DRIVER BLINDED BY HEADLIGHTS
028	ILLNESS	PHYSICALLY ILL
029	THRU MED	VEHICLE CROSSED, PLUNGED OVER, OR THROUGH MEDIAN BARRIER
030	PURSUIT	PURSUING OR ATTEMPTING TO STOP A VEHICLE
031	PASSING	PASSING SITUATION
032	PRKOFFRD	VEHICLE PARKED BEYOND CURB OR SHOULDER
033	CROS MED	VEHICLE CROSSED EARTH OR GRASS MEDIAN
034	X N/SGNL	CROSSING AT INTERSECTION - NO TRAFFIC SIGNAL PRESENT
035	X W/ SGNL	CROSSING AT INTERSECTION - TRAFFIC SIGNAL PRESENT
036	DIAGONAL	CROSSING AT INTERSECTION - DIAGONALLY
037	BTWN INT	CROSSING BETWEEN INTERSECTIONS
038	DISTRACT	DRIVER'S ATTENTION DISTRACTED
039	W/TRAF-S	WALKING, RUNNING, RIDING, ETC., ON SHOULDER WITH TRAFFIC
040	A/TRAF-S	WALKING, RUNNING, RIDING, ETC., ON SHOULDER FACING TRAFFIC
041	W/TRAF-P	WALKING, RUNNING, RIDING, ETC., ON PAVEMENT WITH TRAFFIC
042	A/TRAF-P	WALKING, RUNNING, RIDING, ETC., ON PAVEMENT FACING TRAFFIC
043	PLAYINRD	PLAYING IN STREET OR ROAD
044	PUSH MV	PUSHING OR WORKING ON VEHICLE IN ROAD OR ON SHOULDER
045	WORK ON	WORKING IN ROADWAY OR ALONG SHOULDER
046	W/ TRAFIC	NON-MOTORIST WALKING, RUNNING, RIDING, ETC. WITH TRAFFIC
047	A/ TRAFIC	NON-MOTORIST WALKING, RUNNING, RIDING, ETC. FACING TRAFFIC
050	LAY ON RD	STANDING OR LYING IN ROADWAY
051	ENT OFFRD	ENTERING / STARTING IN TRAFFIC LANE FROM OFF ROAD
052	MERGING	MERGING

ACTION CODE TRANSLATION LIST

ACTION CODE	SHORT DESCRIPTION	LONG DESCRIPTION
055	SPRAY	BLINDED BY WATER SPRAY
088	OTHER	OTHER ACTION
099	UNK	UNKNOWN ACTION

CAUSE CODE TRANSLATION LIST

CAUSE CODE	SHORT DESCRIPTION	LONG DESCRIPTION
00	NO CODE	NO CAUSE ASSOCIATED AT THIS LEVEL
01	TOO-FAST	TOO FAST FOR CONDITIONS (NOT EXCEED POSTED SPEED
02	NO-YIELD	DID NOT YIELD RIGHT-OF-WAY
03	PAS-STOP	PASSED STOP SIGN OR RED FLASHER
04	DIS SIG	DISREGARDED TRAFFIC SIGNAL
05	LEFT-CTR	DROVE LEFT OF CENTER ON TWO-WAY ROAD; STRADDLING
06	IMP-OVER	IMPROPER OVERTAKING
07	TOO-CLOS	FOLLOWED TOO CLOSELY
08	IMP-TURN	MADE IMPROPER TURN
09	DRINKING	ALCOHOL OR DRUG INVOLVED
10	OTHR-IMP	OTHER IMPROPER DRIVING
11	MECH-DEF	MECHANICAL DEFECT
12	OTHER	OTHER (NOT IMPROPER DRIVING)
13	IMP LN C	IMPROPER CHANGE OF TRAFFIC LANES
14	DIS TCD	DISREGARDED OTHER TRAFFIC CONTROL DEVICE
15	WRNG WAY	WRONG WAY ON ONE-WAY ROAD; WRONG SIDE DIVIDED RO
16	FATIGUE	DRIVER DROWSY/FATIGUED/SLEEPY
17	ILLNESS	PHYSICAL ILLNESS
18	IN RDWY	NON-MOTORIST ILLEGALLY IN ROADWAY
19	NT VISBL	NON-MOTORIST NOT VISIBLE; NON-REFLECTIVE CLOTHIN
20	IMP PKNG	VEHICLE IMPROPERLY PARKED
21	DEF STER	DEFECTIVE STEERING MECHANISM
22	DEF BRKE	INADEQUATE OR NO BRAKES
24	LOADSHFT	VEHICLE LOST LOAD OR LOAD SHIFTED
25	TIREFAIL	TIRE FAILURE
26	PHANTOM	PHANTOM / NON-CONTACT VEHICLE
27	INATTENT	INATTENTION
28	NM INATT	NON-MOTORIST INATTENTION
29	F AVOID	FAILED TO AVOID VEHICLE AHEAD
30	SPEED	DRIVING IN EXCESS OF POSTED SPEED
31	RACING	SPEED RACING (PER PAR)
32	CARELESS	CARELESS DRIVING (PER PAR)
33	RECKLESS	RECKLESS DRIVING (PER PAR)
34	AGGRESV	AGGRESSIVE DRIVING (PER PAR)
35	RD RAGE	ROAD RAGE (PER PAR)
40	VIEW OBS	VIEW OBSCURED
50	USED MDN	IMPROPER USE OF MEDIAN OR SHOULDER
51	FAIL LN	FAILED TO MAINTAIN LANE
52	OFF RD	RAN OFF ROAD

COLLISION TYPE CODE TRANSLATION LIST

COLL CODE	SHORT DESCRIPTION	LONG DESCRIPTION
&	OTH	MISCELLANEOUS
-	BACK	BACKING
0	PED	PEDESTRIAN
1	ANGL	ANGLE
2	HEAD	HEAD-ON
3	REAR	REAR-END
4	SS-M	SIDESWIPE - MEETING
5	SS-O	SIDESWIPE - OVERTAKING
6	TURN	TURNING MOVEMENT
7	PARK	PARKING MANEUVER
8	NCOL	NON-COLLISION
9	FIX	FIXED OBJECT OR OTHER OBJECT

CRASH TYPE CODE TRANSLATION LIST

CRASH TYPE	SHORT DESCRIPTION	LONG DESCRIPTION
&	OVERTURN	OVERTURNED
0	NON-COLL	OTHER NON-COLLISION
1	OTH RDWY	MOTOR VEHICLE ON OTHER ROADWAY
2	PRKD MV	PARKED MOTOR VEHICLE
3	PED	PEDESTRIAN
4	TRAIN	RAILWAY TRAIN
6	BIKE	PEDALCYCLIST
7	ANIMAL	ANIMAL
8	FIX OBJ	FIXED OBJECT
9	OTH OBJ	OTHER OBJECT
A	ANGL-STP	ENTERING AT ANGLE - ONE VEHICLE STOPPED
B	ANGL-OTH	ENTERING AT ANGLE - ALL OTHERS
C	S-STRGHT	FROM SAME DIRECTION - BOTH GOING STRAIGHT
D	S-1TURN	FROM SAME DIRECTION - ONE TURN, ONE STRAIGHT
E	S-1STOP	FROM SAME DIRECTION - ONE STOPPED
F	S-OTHER	FROM SAME DIRECTION-ALL OTHERS, INCLUDING PARKING
G	O-STRGHT	FROM OPPOSITE DIRECTION - BOTH GOING STRAIGHT
H	O-1 L-TURN	FROM OPPOSITE DIRECTION-ONE LEFT TURN, ONE STRAIGHT
I	O-1STOP	FROM OPPOSITE DIRECTION - ONE STOPPED
J	O-OTHER	FROM OPPOSITE DIRECTION-ALL OTHERS INCL. PARKING

DRIVER LICENSE CODE TRANSLATION LIST

LIC CODE	SHORT DESC	LONG DESCRIPTION
0	NONE	NOT LICENSED (HAD NEVER BEEN LICENSED)
1	OR-Y	VALID OREGON LICENSE
2	OTH-Y	VALID LICENSE, OTHER STATE OR COUNTRY
3	SUSP	SUSPENDED/REVOKED
4	EXP	EXPIRED
8	N-VAL	OTHER NON-VALID LICENSE
9	UNK	UNKNOWN IF DRIVER WAS LICENSED AT TIME OF CRASH

DRIVER RESIDENCE CODE TRANSLATION LIST

RES CODE	SHORT DESC	LONG DESCRIPTION
1	OR<25	OREGON RESIDENT WITHIN 25 MILE OF HOME
2	OR>25	OREGON RESIDENT 25 OR MORE MILES FROM HOME
3	OR-?	OREGON RESIDENT - UNKNOWN DISTANCE FROM HOME
4	N-RES	NON-RESIDENT
9	UNK	UNKNOWN IF OREGON RESIDENT

ERROR CODE TRANSLATION LIST

ERROR CODE	SHORT DESCRIPTION	FULL DESCRIPTION
000	NONE	NO ERROR
001	WIDE TRN	WIDE TURN
002	CUT CORN	CUT CORNER ON TURN
003	FAIL TRN	FAILED TO OBEY MANDATORY TRAFFIC TURN SIGNAL, SIGN OR LANE MARKINGS
004	L IN TRF	LEFT TURN IN FRONT OF ONCOMING TRAFFIC
005	L PROHIB	LEFT TURN WHERE PROHIBITED
006	FRM WRNG	TURNTD FROM WRONG LANE
007	TO WRONG	TURNTD INTO WRONG LANE
008	ILLEG U	U-TURNTD ILLEGALLY
009	IMP STOP	IMPROPERLY STOPPED IN TRAFFIC LANE
010	IMP SIG	IMPROPER SIGNAL OR FAILURE TO SIGNAL
011	IMP BACK	BACKING IMPROPERLY (NOT PARKING)
012	IMP PARK	IMPROPERLY PARKED
013	UNPARK	IMPROPER START LEAVING PARKED POSITION
014	IMP STRT	IMPROPER START FROM STOPPED POSITION
015	IMP LGHT	IMPROPER OR NO LIGHTS (VEHICLE IN TRAFFIC)
016	INATTENT	INATTENTION (FAILURE TO DIM LIGHTS PRIOR TO 4/1/97)
017	UNSF VEH	DRIVING UNSAFE VEHICLE (NO OTHER ERROR APPARENT)
018	OTH PARK	ENTERING/EXITING PARKED POSITION W/ INSUFFICIENT CLEARANCE; OTHER IMPROPER PARKING MANEUVER
019	DIS DRIV	DISREGARDED OTHER DRIVER'S SIGNAL
020	DIS SGNL	DISREGARDED TRAFFIC SIGNAL
021	RAN STOP	DISREGARDED STOP SIGN OR FLASHING RED
022	DIS SIGN	DISREGARDED WARNING SIGN, FLARES OR FLASHING AMBER
023	DIS OFCR	DISREGARDED POLICE OFFICER OR FLAGMAN
024	DIS EMER	DISREGARDED SIREN OR WARNING OF EMERGENCY VEHICLE
025	DIS RR	DISREGARDED RR SIGNAL, RR SIGN, OR RR FLAGMAN
026	REAR-END	FAILED TO AVOID STOPPED OR PARKED VEHICLE AHEAD OTHER THAN SCHOOL BUS
027	BIKE ROW	DID NOT HAVE RIGHT-OF-WAY OVER PEDALCYCLIST
028	NO ROW	DID NOT HAVE RIGHT-OF-WAY
029	PED ROW	FAILED TO YIELD RIGHT-OF-WAY TO PEDESTRIAN
030	PAS CURV	PASSING ON A CURVE
031	PAS WRNG	PASSING ON THE WRONG SIDE
032	PAS TANG	PASSING ON STRAIGHT ROAD UNDER UNSAFE CONDITIONS
033	PAS X-WK	PASSED VEHICLE STOPPED AT CROSSWALK FOR PEDESTRIAN
034	PAS INTR	PASSING AT INTERSECTION
035	PAS HILL	PASSING ON CREST OF HILL
036	N/PAS ZN	PASSING IN "NO PASSING" ZONE
037	PAS TRAF	PASSING IN FRONT OF ONCOMING TRAFFIC
038	CUT-IN	CUTTING IN (TWO LANES - TWO WAY ONLY)
039	WRNGSIDE	DRIVING ON WRONG SIDE OF THE ROAD (2-WAY UNDIVIDED ROADWAYS)

ERROR CODE TRANSLATION LIST

ERROR CODE	SHORT DESCRIPTION	FULL DESCRIPTION
040	THRU MED	DRIVING THROUGH SAFETY ZONE OR OVER ISLAND
041	F/ST BUS	FAILED TO STOP FOR SCHOOL BUS
042	F/SLO MV	FAILED TO DECREASE SPEED FOR SLOWER MOVING VEHICLE
043	TOO CLOSE	FOLLOWING TOO CLOSELY (MUST BE ON OFFICER'S REPORT)
044	STRDL LN	STRADDLING OR DRIVING ON WRONG LANES
045	IMP CHG	IMPROPER CHANGE OF TRAFFIC LANES
046	WRNG WAY	WRONG WAY ON ONE-WAY ROADWAY; WRONG SIDE DIVIDED ROAD
047	BASCRULE	DRIVING TOO FAST FOR CONDITIONS (NOT EXCEEDING POSTED SPEED)
048	OPN DOOR	OPENED DOOR INTO ADJACENT TRAFFIC LANE
049	IMPEDING	IMPEDING TRAFFIC
050	SPEED	DRIVING IN EXCESS OF POSTED SPEED
051	RECKLESS	RECKLESS DRIVING (PER PAR)
052	CARELESS	CARELESS DRIVING (PER PAR)
053	RACING	SPEED RACING (PER PAR)
054	X N/SGNL	CROSSING AT INTERSECTION, NO TRAFFIC SIGNAL PRESENT
055	X W/SGNL	CROSSING AT INTERSECTION, TRAFFIC SIGNAL PRESENT
056	DIAGONAL	CROSSING AT INTERSECTION - DIAGONALLY
057	BTWN INT	CROSSING BETWEEN INTERSECTIONS
059	W/TRAF-S	WALKING, RUNNING, RIDING, ETC., ON SHOULDER WITH TRAFFIC
060	A/TRAF-S	WALKING, RUNNING, RIDING, ETC., ON SHOULDER FACING TRAFFIC
061	W/TRAF-P	WALKING, RUNNING, RIDING, ETC., ON PAVEMENT WITH TRAFFIC
062	A/TRAF-P	WALKING, RUNNING, RIDING, ETC., ON PAVEMENT FACING TRAFFIC
063	PLAYINRD	PLAYING IN STREET OR ROAD
064	PUSH MV	PUSHING OR WORKING ON VEHICLE IN ROAD OR ON SHOULDER
065	WORK IN RD	WORKING IN ROADWAY OR ALONG SHOULDER
070	LAY ON RD	STANDING OR LYING IN ROADWAY
071	NM IMP USE	IMPROPER USE OF TRAFFIC LANE BY NON-MOTORIST
073	ELUDING	ELUDING / ATTEMPT TO ELUDE
079	F NEG CURV	FAILED TO NEGOTIATE A CURVE
080	FAIL LN	FAILED TO MAINTAIN LANE
081	OFF RD	RAN OFF ROAD
082	NO CLEAR	DRIVER MISJUDGED CLEARANCE
083	OVRSTEER	OVER-CORRECTING
084	NOT USED	CODE NOT IN USE
085	OVRLOAD	OVERLOADING OR IMPROPER LOADING OF VEHICLE WITH CARGO OR PASSENGERS
097	UNA DIS TC	UNABLE TO DETERMINE WHICH DRIVER DISREGARDED TRAFFIC CONTROL DEVICE

EVENT CODE TRANSLATION LIST

EVENT CODE	SHORT DESCRIPTION	LONG DESCRIPTION
001	FEL/JUMP	OCCUPANT FELL, JUMPED OR WAS EJECTED FROM MOVING VEHICLE
002	INTERFER	PASSENGER INTERFERED WITH DRIVER
003	BUG INTF	ANIMAL OR INSECT IN VEHICLE INTERFERED WITH DRIVER
004	INDRCT PED	PEDESTRIAN INDIRECTLY INVOLVED (NOT STRUCK)
005	SUB-PED	"SUB-PED": PEDESTRIAN INJURED SUBSEQUENT TO COLLISION, ETC.
006	INDRCT BIK	PEDALCYCLIST INDIRECTLY INVOLVED (NOT STRUCK)
007	HITCHIKR	HITCHHIKER (SOLICITING A RIDE)
008	PSNGR TOW	PASSENGER OR NON-MOTORIST BEING TOWED OR PUSHED ON CONVEYANCE
009	ON/OFF V	GETTING ON/OFF STOPPED/PARKED VEHICLE (OCCUPANTS ONLY; MUST HAVE PHYSICAL CONTACT W/ VEHICLE)
010	SUB OTRN	OVERTURNED AFTER FIRST HARMFUL EVENT
011	MV PUSHD	VEHICLE BEING PUSHED
012	MV TOWED	VEHICLE TOWED OR HAD BEEN TOWING ANOTHER VEHICLE
013	FORCED	VEHICLE FORCED BY IMPACT INTO ANOTHER VEHICLE, PEDALCYCLIST OR PEDESTRIAN
014	SET MOTN	VEHICLE SET IN MOTION BY NON-DRIVER (CHILD RELEASED BRAKES, ETC.)
015	RR ROW	AT OR ON RAILROAD RIGHT-OF-WAY (NOT LIGHT RAIL)
016	LT RL ROW	AT OR ON LIGHT-RAIL RIGHT-OF-WAY
017	RR HIT V	TRAIN STRUCK VEHICLE
018	V HIT RR	VEHICLE STRUCK TRAIN
019	HIT RR CAR	VEHICLE STRUCK RAILROAD CAR ON ROADWAY
020	JACKKNIFE	JACKKNIFE; TRAILER OR TOWED VEHICLE STRUCK TOWING VEHICLE
021	TRL OTRN	TRAILER OR TOWED VEHICLE OVERTURNED
022	CN BROKE	TRAILER CONNECTION BROKE
023	DETACH TRL	DETACHED TRAILING OBJECT STRUCK OTHER VEHICLE, NON-MOTORIST, OR OBJECT
024	V DOOR OPN	VEHICLE DOOR OPENED INTO ADJACENT TRAFFIC LANE
025	WHEELOFF	WHEEL CAME OFF
026	HOOD UP	HOOD FLEW UP
028	LOAD SHIFT	LOST LOAD, LOAD MOVED OR SHIFTED
029	TIREFAIL	TIRE FAILURE
030	PET	PET: CAT, DOG AND SIMILAR
031	LVSTOCK	STOCK: COW, CALF, BULL, STEER, SHEEP, ETC.
032	HORSE	HORSE, MULE, OR DONKEY
033	HRSE&RID	HORSE AND RIDER
034	GAME	WILD ANIMAL, GAME (INCLUDES BIRDS; NOT DEER OR ELK)
035	DEER ELK	DEER OR ELK, WAPITI
036	ANML VEH	ANIMAL-DRAWN VEHICLE
037	CULVERT	CULVERT, OPEN LOW OR HIGH MANHOLE
038	ATENUATN	IMPACT ATTENUATOR
039	PK METER	PARKING METER
040	CURB	CURB (ALSO NARROW SIDEWALKS ON BRIDGES)
041	JIGGLE	JIGGLE BAR OR TRAFFIC SNAKE FOR CHANNELIZATION
042	GDRL END	LEADING EDGE OF GUARDRAIL
043	GARDRAIL	GUARD RAIL (NOT METAL MEDIAN BARRIER)
044	BARRIER	MEDIAN BARRIER (RAISED OR METAL)
045	WALL	RETAINING WALL OR TUNNEL WALL
046	BR RAIL	BRIDGE RAILING OR PARAPET (ON BRIDGE OR APPROACH)
047	BR ABUTMNT	BRIDGE ABUTMENT (INCLUDED "APPROACH END" THRU 2013)
048	BR COLMN	BRIDGE PILLAR OR COLUMN
049	BR GIRDR	BRIDGE GIRDER (HORIZONTAL BRIDGE STRUCTURE OVERHEAD)
050	ISLAND	TRAFFIC RAISED ISLAND
051	GORE	GORE
052	POLE UNK	POLE - TYPE UNKNOWN
053	POLE UTL	POLE - POWER OR TELEPHONE
054	ST LIGHT	POLE - STREET LIGHT ONLY
055	TRF SGNL	POLE - TRAFFIC SIGNAL AND PED SIGNAL ONLY
056	SGN BRDG	POLE - SIGN BRIDGE
057	STOPSIGN	STOP OR YIELD SIGN

EVENT CODE TRANSLATION LIST

EVENT CODE	SHORT DESCRIPTION	LONG DESCRIPTION
058	OTH SIGN	OTHER SIGN, INCLUDING STREET SIGNS
059	HYDRANT	HYDRANT
060	MARKER	DELINEATOR OR MARKER (REFLECTOR POSTS)
061	MAILBOX	MAILBOX
062	TREE	TREE, STUMP OR SHRUBS
063	VEG OHED	TREE BRANCH OR OTHER VEGETATION OVERHEAD, ETC.
064	WIRE/CBL	WIRE OR CABLE ACROSS OR OVER THE ROAD
065	TEMP SGN	TEMPORARY SIGN OR BARRICADE IN ROAD, ETC.
066	PERM SGN	PERMANENT SIGN OR BARRICADE IN/OFF ROAD
067	SLIDE	SLIDES, FALLEN OR FALLING ROCKS
068	FRGN OBJ	FOREIGN OBSTRUCTION/DEBRIS IN ROAD (NOT GRAVEL)
069	EQP WORK	EQUIPMENT WORKING IN/OFF ROAD
070	OTH EQP	OTHER EQUIPMENT IN OR OFF ROAD (INCLUDES PARKED TRAILER, BOAT)
071	MAIN EQP	WRECKER, STREET SWEEPER, SNOW PLOW OR SANDING EQUIPMENT
072	OTHER WALL	ROCK, BRICK OR OTHER SOLID WALL
073	IRRGL PVMT	OTHER BUMP (NOT SPEED BUMP), POTHOLE OR PAVEMENT IRREGULARITY (PER PAR)
074	OVERHD OBJ	OTHER OVERHEAD OBJECT (HIGHWAY SIGN, SIGNAL HEAD, ETC.); NOT BRIDGE
075	CAVE IN	BRIDGE OR ROAD CAVE IN
076	HI WATER	HIGH WATER
077	SNO BANK	SNOW BANK
078	LO-HI EDGE	LOW OR HIGH SHOULDER AT PAVEMENT EDGE
079	DITCH	CUT SLOPE OR DITCH EMBANKMENT
080	OBJ FRM MV	STRUCK BY ROCK OR OTHER OBJECT SET IN MOTION BY OTHER VEHICLE (INCL. LOST LOADS)
081	FLY-OBJ	STRUCK BY ROCK OR OTHER MOVING OR FLYING OBJECT (NOT SET IN MOTION BY VEHICLE)
082	VEH HID	VEHICLE OBSCURED VIEW
083	VEG HID	VEGETATION OBSCURED VIEW
084	BLDG HID	VIEW OBSCURED BY FENCE, SIGN, PHONE BOOTH, ETC.
085	WIND GUST	WIND GUST
086	IMMERSED	VEHICLE IMMERSED IN BODY OF WATER
087	FIRE/EXP	FIRE OR EXPLOSION
088	FENC/BLD	FENCE OR BUILDING, ETC.
089	OTHR CRASH	CRASH RELATED TO ANOTHER SEPARATE CRASH
090	TO 1 SIDE	TWO-WAY TRAFFIC ON DIVIDED ROADWAY ALL ROUTED TO ONE SIDE
091	BUILDING	BUILDING OR OTHER STRUCTURE
092	PHANTOM	OTHER (PHANTOM) NON-CONTACT VEHICLE
093	CELL PHONE	CELL PHONE (ON PAR OR DRIVER IN USE)
094	VIOL GDL	TEENAGE DRIVER IN VIOLATION OF GRADUATED LICENSE PGM
095	GUY WIRE	GUY WIRE
096	BERM	BERM (EARTHEN OR GRAVEL MOUND)
097	GRAVEL	GRAVEL IN ROADWAY
098	ABR EDGE	ABRUPT EDGE
099	CELL WTNSD	CELL PHONE USE WITNESSED BY OTHER PARTICIPANT
100	UNK FIXD	FIXED OBJECT, UNKNOWN TYPE.
101	OTHER OBJ	NON-FIXED OBJECT, OTHER OR UNKNOWN TYPE
102	TEXTING	TEXTING
103	WZ WORKER	WORK ZONE WORKER
104	ON VEHICLE	PASSENGER RIDING ON VEHICLE EXTERIOR
105	PEDAL PSGR	PASSENGER RIDING ON PEDALCYCLE
106	MAN WHLCHR	PEDESTRIAN IN NON-MOTORIZED WHEELCHAIR
107	MTR WHLCHR	PEDESTRIAN IN MOTORIZED WHEELCHAIR
108	OFFICER	LAW ENFORCEMENT / POLICE OFFICER
109	SUB-BIKE	"SUB-BIKE": PEDALCYCLIST INJURED SUBSEQUENT TO COLLISION, ETC.
110	N-MTR	NON-MOTORIST STRUCK VEHICLE
111	S CAR VS V	STREET CAR/TROLLEY (ON RAILS OR OVERHEAD WIRE SYSTEM) STRUCK VEHICLE
112	V VS S CAR	VEHICLE STRUCK STREET CAR/TROLLEY (ON RAILS OR OVERHEAD WIRE SYSTEM)
113	S CAR ROW	AT OR ON STREET CAR OR TROLLEY RIGHT-OF-WAY

EVENT CODE TRANSLATION LIST

EVENT CODE	SHORT DESCRIPTION	LONG DESCRIPTION
114	RR EQUIP	VEHICLE STRUCK RAILROAD EQUIPMENT (NOT TRAIN) ON TRACKS
115	DSTRCT GPS	DISTRACTED BY NAVIGATION SYSTEM OR GPS DEVICE
116	DSTRCT OTH	DISTRACTED BY OTHER ELECTRONIC DEVICE
117	RR GATE	RAIL CROSSING DROP-ARM GATE
118	EXPNSN JNT	EXPANSION JOINT
119	JERSEY BAR	JERSEY BARRIER
120	WIRE BAR	WIRE OR CABLE MEDIAN BARRIER
121	FENCE	FENCE
123	OBJ IN VEH	LOOSE OBJECT IN VEHICLE STRUCK OCCUPANT
124	SLIPPERY	SLIDING OR SWERVING DUE TO WET, ICY, SLIPPERY OR LOOSE SURFACE (NOT GRAVEL)
125	SHLDR	SHOULDER GAVE WAY
126	BOULDER	ROCK(S), BOULDER (NOT GRAVEL; NOT ROCK SLIDE)
127	LAND SLIDE	ROCK SLIDE OR LAND SLIDE
128	CURVE INV	CURVE PRESENT AT CRASH LOCATION
129	HILL INV	VERTICAL GRADE / HILL PRESENT AT CRASH LOCATION
130	CURVE HID	VIEW OBSCURED BY CURVE
131	HILL HID	VIEW OBSCURED BY VERTICAL GRADE / HILL
132	WINDOW HID	VIEW OBSCURED BY VEHICLE WINDOW CONDITIONS
133	SPRAY HID	VIEW OBSCURED BY WATER SPRAY
134	TORRENTIAL	TORRENTIAL RAIN (EXCEPTIONALLY HEAVY RAIN)

FUNCTIONAL CLASSIFICATION TRANSLATION LIST

FUNC CLASS	DESCRIPTION
01	RURAL PRINCIPAL ARTERIAL - INTERSTATE
02	RURAL PRINCIPAL ARTERIAL - OTHER
06	RURAL MINOR ARTERIAL
07	RURAL MAJOR COLLECTOR
08	RURAL MINOR COLLECTOR
09	RURAL LOCAL
11	URBAN PRINCIPAL ARTERIAL - INTERSTATE
12	URBAN PRINCIPAL ARTERIAL - OTHER FREEWAYS AND EXP
14	URBAN PRINCIPAL ARTERIAL - OTHER
16	URBAN MINOR ARTERIAL
17	URBAN MAJOR COLLECTOR
18	URBAN MINOR COLLECTOR
19	URBAN LOCAL
78	UNKNOWN RURAL SYSTEM
79	UNKNOWN RURAL NON-SYSTEM
98	UNKNOWN URBAN SYSTEM
99	UNKNOWN URBAN NON-SYSTEM

HIGHWAY COMPONENT TRANSLATION LIST

CODE	DESCRIPTION
0	MAINLINE STATE HIGHWAY
1	COUplet
3	FRONTAGE ROAD
6	CONNECTION
8	HIGHWAY - OTHER

INJURY SEVERITY CODE TRANSLATION LIST

CODE	SHORT DESC	LONG DESCRIPTION
1	KILL	FATAL INJURY (K)
2	INJA	SUSPECTED SERIOUS INJURY (A)
3	INJB	SUSPECTED MINOR INJURY (B)
4	INJC	POSSIBLE INJURY (C)
5	PRI	DIED PRIOR TO CRASH
7	NO<5	NO INJURY - 0 TO 4 YEARS OF AGE
9	NONE	NO APPARENT INJURY (O)

LIGHT CONDITION CODE TRANSLATION LIST

CODE	SHORT DESC	LONG DESCRIPTION
0	UNK	UNKNOWN
1	DAY	DAYLIGHT
2	DLIT	DARKNESS - WITH STREET LIGHTS
3	DARK	DARKNESS - NO STREET LIGHTS
4	DAWN	DAWN (TWILIGHT)
5	DUSK	DUSK (TWILIGHT)

MEDIAN TYPE CODE TRANSLATION LIST

CODE	SHORT DESC	LONG DESCRIPTION
0	NONE	NO MEDIAN
1	RSDMD	SOLID MEDIAN BARRIER
2	DIVMD	EARTH, GRASS OR PAVED MEDIAN

MILEAGE TYPE CODE TRANSLATION LIST

CODE	LONG DESCRIPTION
0	REGULAR MILEAGE
T	TEMPORARY
Y	SPUR
Z	OVERLAPPING

MOVEMENT TYPE CODE TRANSLATION LIST

CODE	SHORT DESC	LONG DESCRIPTION
0	UNK	UNKNOWN
1	STRGHT	STRAIGHT AHEAD
2	TURN-R	TURNING RIGHT
3	TURN-L	TURNING LEFT
4	U-TURN	MAKING A U-TURN
5	BACK	BACKING
6	STOP	STOPPED IN TRAFFIC
7	PRKD-P	PARKED - PROPERLY
8	PRKD-I	PARKED - IMPROPERLY
9	PARKNG	PARKING MANEUVER

NON-MOTORIST LOCATION CODE TRANSLATION LIST

CODE	LONG DESCRIPTION
00	AT INTERSECTION - NOT IN ROADWAY
01	AT INTERSECTION - INSIDE CROSSWALK
02	AT INTERSECTION - IN ROADWAY, OUTSIDE CROSSWALK
03	AT INTERSECTION - IN ROADWAY, XWALK AVAIL UNKNWN
04	NOT AT INTERSECTION - IN ROADWAY
05	NOT AT INTERSECTION - ON SHOULDER
06	NOT AT INTERSECTION - ON MEDIAN
07	NOT AT INTERSECTION - WITHIN TRAFFIC RIGHT-OF-WAY
08	NOT AT INTERSECTION - IN BIKE PATH OR PARKING LANE
09	NOT-AT INTERSECTION - ON SIDEWALK
10	OUTSIDE TRAFFICWAY BOUNDARIES
13	AT INTERSECTION - IN BIKE LANE
14	NOT AT INTERSECTION - IN BIKE LANE
15	NOT AT INTERSECTION - INSIDE MID-BLOCK CROSSWALK
16	NOT AT INTERSECTION - IN PARKING LANE
18	OTHER, NOT IN ROADWAY
99	UNKNOWN LOCATION

ROAD CHARACTER CODE TRANSLATION LIST

CODE	SHORT DESC	LONG DESCRIPTION
0	UNK	UNKNOWN
1	INTER	INTERSECTION
2	ALLEY	DRIVEWAY OR ALLEY
3	STRGHT	STRAIGHT ROADWAY
4	TRANS	TRANSITION
5	CURVE	CURVE (HORIZONTAL CURVE)
6	OPENAC	OPEN ACCESS OR TURNOUT
7	GRADE	GRADE (VERTICAL CURVE)
8	BRIDGE	BRIDGE STRUCTURE
9	TUNNEL	TUNNEL

PARTICIPANT TYPE CODE TRANSLATION LIST

CODE	SHORT DESC	LONG DESCRIPTION
0	OCC	UNKNOWN OCCUPANT TYPE
1	DRVR	DRIVER
2	PSNG	PASSENGER
3	PED	PEDESTRIAN
4	CONV	PEDESTRIAN USING A PEDESTRIAN CONVEYAL
5	PTOW	PEDESTRIAN TOWING OR TRAILERING AN OB
6	BIKE	PEDALCYCLIST
7	BTOW	PEDALCYCLIST TOWING OR TRAILERING AN (
8	PRKD	OCCUPANT OF A PARKED MOTOR VEHICLE
9	OTHR	OTHER TYPE OF NON-MOTORIST

TRAFFIC CONTROL DEVICE CODE TRANSLATION LIST

CODE	SHORT DESC	LONG DESCRIPTION
000	NONE	NO CONTROL
001	TRF SIGNAL	TRAFFIC SIGNALS
002	FLASHBCN-R	FLASHING BEACON - RED (STOP)
003	FLASHBCN-A	FLASHING BEACON - AMBER (SLOW)
004	STOP SIGN	STOP SIGN
005	SLOW SIGN	SLOW SIGN
006	REG-SIGN	REGULATORY SIGN
007	YIELD	YIELD SIGN
008	WARNING	WARNING SIGN
009	CURVE	CURVE SIGN
010	SCHL X-ING	SCHOOL CROSSING SIGN OR SPECIAL SIGNAL
011	OFGR/FLAG	POLICE OFFICER, FLAGMAN - SCHOOL PATROL
012	BRDG-GATE	BRIDGE GATE - BARRIER
013	TEMP-BARR	TEMPORARY BARRIER
014	NO-PASS-ZN	NO PASSING ZONE
015	ONE-WAY	ONE-WAY STREET
016	CHANNEL	CHANNELIZATION
017	MEDIAN BAR	MEDIAN BARRIER
018	PILOT CAR	PILOT CAR
019	SP PED SIG	SPECIAL PEDESTRIAN SIGNAL
020	X-BUCK	CROSSBUCK
021	THR-GN-SIG	THROUGH GREEN ARROW OR SIGNAL
022	L-GRN-SIG	LEFT TURN GREEN ARROW, LANE MARKINGS, OR SIGNAL
023	R-GRN-SIG	RIGHT TURN GREEN ARROW, LANE MARKINGS, OR SIGNAL
024	WIGWAG	WIGWAG OR FLASHING LIGHTS W/O DROP-ARM GATE
025	X-BUCK WRN	CROSSBUCK AND ADVANCE WARNING
026	WW W/ GATE	FLASHING LIGHTS WITH DROP-ARM GATES
027	OVRHD SGNL	SUPPLEMENTAL OVERHEAD SIGNAL (RR XING ONLY)
028	SP RR STOP	SPECIAL RR STOP SIGN
029	ILUM GRD X	ILLUMINATED GRADE CROSSING
037	RAMP METER	METERED RAMPS
038	RUMBLE STR	RUMBLE STRIP
090	L-TURN REF	LEFT TURN REFUGE (WHEN REFUGE IS INVOLVED)
091	R-TURN ALL	RIGHT TURN AT ALL TIMES SIGN, ETC.
092	EMR SGN/FL	EMERGENCY SIGNS OR FLARES
093	ACCEL LANE	ACCELERATION OR DECELERATION LANES
094	R-TURN PRO	RIGHT TURN PROHIBITED ON RED AFTER STOPPING
095	BUS STPSGN	BUS STOP SIGN AND RED LIGHTS
099	UNKNOWN	UNKNOWN OR NOT DEFINITE

VEHICLE TYPE CODE TRANSLATION LIST

CODE	SHORT DESC	LONG DESCRIPTION
00	PDO	NOT COLLECTED FOR PDO CRASHES
01	PSNGR CAR	PASSENGER CAR, PICKUP, LIGHT DELIVERY, ETC.
02	BOBTAIL	TRUCK TRACTOR WITH NO TRAILERS (BOBTAIL)
03	FARM TRCTR	FARM TRACTOR OR SELF-PROPELLED FARM EQUIPMENT
04	SEMI TOW	TRUCK TRACTOR WITH TRAILER/MOBILE HOME IN TOW
05	TRUCK	TRUCK WITH NON-DETACHABLE BED, PANEL, ETC.
06	MOPED	MOPED, MINIBIKE, SEATED MOTOR SCOOTER, MOTOR BIKE
07	SCHL BUS	SCHOOL BUS (INCLUDES VAN)
08	OTH BUS	OTHER BUS
09	MTRCYCLE	MOTORCYCLE, DIRT BIKE
10	OTHER	OTHER: FORKLIFT, BACKHOE, ETC.
11	MOTRHOME	MOTORHOME
12	TROLLEY	MOTORIZED STREET CAR/TROLLEY (NO RAILS/WIRES)
13	ATV	ATV
14	MTRSCTR	MOTORIZED SCOOTER (STANDING)
15	SNOWMOBILE	SNOWMOBILE
99	UNKNOWN	UNKNOWN VEHICLE TYPE

WEATHER CONDITION CODE TRANSLATION LIST

CODE	SHORT DESC	LONG DESCRIPTION
0	UNK	UNKNOWN
1	CLR	CLEAR
2	CLD	CLOUDY
3	RAIN	RAIN
4	SLT	SLEET
5	FOG	FOG
6	SNOW	SNOW
7	DUST	DUST
8	SMOK	SMOKE
9	ASH	ASH

OREGON DEPARTMENT OF TRANSPORTATION - TRANSPORTATION DEVELOPMENT DIVISION
 TRANSPORTATION DATA SECTION - CRASH ANALYSIS AND REPORTING UNIT
 STATE HIGHWAY SYSTEM CRASH LOCATIONS - DRIVER BEHAVIOR FORMAT

SE 3rd Dr / OR-11 Oregon-Washington Hwy (008) Segment
 January 1, 2013 through December 31, 2017

SERIAL NO	DATE	T I D M A E Y	*COUNTY OR CITY NAME	M C L O G M P T N Y T P	CRASH LOCATION	COLL				--PEOPLE--							
						TYPE	EVENT	CAUSE	ERROR	S U V R E F H	K I I L N L J	A I A N L C D	E L E N N				
01023	12/08/2016	3P TH	Pendleton	MN R HY	008, OREGON-WASHINGTON AT MP -1.54	ANGL	124	03		ICE	2	010	010	0	0	N	N
00045	01/18/2014	4P SA	Pendleton	MN R HY	008, OREGON-WASHINGTON AT MP -1.54	REAR		30,07	050,043	DRY	2	011	011	0	1	N	Y
00417	05/08/2017	7P MO	Pendleton	MN R HY	008, OREGON-WASHINGTON AT MP -1.54	TURN		06,08		DRY	2	040	010	0	0	N	N
00472	06/25/2014	7A WE	Pendleton	MN R HY	008, OREGON-WASHINGTON AT MP -1.54	TURN		02	004,028	DRY	2	011	011	0	0	N	N

OREGON DEPARTMENT OF TRANSPORTATION - TRANSPORTATION DEVELOPMENT DIVISION
 TRANSPORTATION DATA SECTION - CRASH ANALYSIS AND REPORTING UNIT
 CITY STREET LOCATIONS BY COUNTY - DRIVER BEHAVIOR FORMAT

SE 3rd Dr / OR-11 Oregon-Washington Hwy (008) Segment (MP -1.50 to 1.-46)
 January 1, 2013 through December 31, 2017

UMATILLA COUNTY

SERIAL NO	DATE	TIME	DAY	*COUNTY OR CITY NAME	CRASH LOCATION	COLL TYPE	EVENT	CAUSE	ERROR	S U R F	T O T A L	PEOPLE					
												VEHICLE TYP/OWN	K L	I N	A L I E N		
00153	02/28/2012	12P	TU	Pendleton	SE 3RD DR 200 FT S OF SE NYE AVE	HEAD		01	080	DRY	2	011	011	0	0	N	Y

VEHICLE OWNERSHIP CODES

Code	Short Description	Long Description
0	N/A	Not collected for PDO Crashes
1	PRVTE	Private
2	GOVMT	Government
3	PUBLIC	Public
4	RENTL	Rental vehicle
5	STOLN	Stolen vehicle
9	UNKN	Unknown ownership

VEHICLE TYPE CODES

Code	Short Description	Long Description
00	PDO	Not collected for PDO Crashes
01	PSNGR CAR	Passenger car, pickup, light delivery, etc.
02	BOBTAIL	Truck tractor with no trailers (bobtail)
03	FARM TRCTR	Farm tractor or self-propelled farm equipment
04	SEMI TOW	Truck Tractor with trailer/mobile home in tow
05	TRUCK	Truck with non-detachable bed, panel, etc.
06	MOPED	Moped, minibike, seated motor scooter, motor bike
07	SCHL BUS	School bus (includes van)
08	OTH BUS	Other bus
09	MTRCYCLE	Motorcycle, dirt bike
10	OTHER	Other: forklift, backhoe, etc.
11	MOTRHOME	Motorhome
12	TROLLEY	Motorized Street Car/Trolley (no rails/wires)
13	ATV	ATV
14	MTRSCTR	Motorized scooter (standing)
15	SNOWMOBILE	Snowmobile
99	UNKNOWN	Unknown vehicle type

CAUSE CODES

Code	Short Description	Medium Description	Long Description	Code Termination Date
00	NO CODE	NO CODE APPLICABLE	No cause associated at this level	
01	TOO-FAST	TOO FAST FOR COND	Too fast for conditions (not exceed posted speed)	
02	NO-YIELD	FAILED YIELD ROW	Did not yield right-of-way	
03	PAS-STOP	PASSED STOP SIGN	Passed stop sign or red flasher	
04	DIS SIG	DISREGRD TRAF SIGNAL	Disregarded traffic signal	
05	LEFT-CTR	LEFT OF CTR/STRADDLE	Drove left of center on two-way road; straddling	
06	IMP-OVER	IMPROPER PASSING	Improper overtaking	
07	TOO-CLOS	FOLLOW TOO CLOSE	Followed too closely	
08	IMP-TURN	IMPROPER TURN	Made improper turn	
09	DRINKING	ALC OR DRUGS	Alcohol or Drug Involved	12/31/2002
10	OTHR-IMP	OTHER DRIVE ERR	Other improper driving	
11	MECH-DEF	MECH DEFECT	Mechanical defect	
12	OTHER	OTHER	Other (not improper driving)	
13	IMP LN C	IMP LANE CHANGE	Improper change of traffic lanes	
14	DIS TCD	DISRG OTHR TCD	Disregarded other traffic control device	
15	WRNG WAY	WRONG WAY / 1-WAY RD	Wrong way on one-way road; wrong side divided road	
16	FATIGUE	DRIVER FATIGUED	Driver drowsy/fatigued/sleepy	
17	ILLNESS	PHYSICAL ILLNESS	Physical illness	
18	IN RDWY	ILLEGALLY IN RDWY	Non-motorist illegally in roadway	
19	NT VISBL	NOT VISIBLE	Non-motorist not visible; non-reflective clothing	
20	IMP PKNG	IMPROPER PARKING	Vehicle improperly parked	
21	DEF STER	DEFECTIVE STEERING	Defective steering mechanism	
22	DEF BRKE	DEFECTIVE BRAKES	Inadequate or no brakes	
24	LOADSHFT	LOAD SHIFTED	Vehicle lost load or load shifted	
25	TIREFAIL	TIRE FAILURE	Tire Failure	
26	PHANTOM	PHANTOM VEHICLE	Phantom / Non-contact Vehicle	
27	INATTENT	INATTENTION	Inattention	
28	NM INATT	NON-MTRST INATTENT	Non-Motorist Inattention	
29	F AVOID	FAIL AVOID VEH AHEAD	Failed to avoid vehicle ahead	
30	SPEED	EXCED POSTED SPEED	Driving in excess of posted speed	
31	RACING	SPEED RACING	Speed Racing (per PAR)	
32	CARELESS	CARELESS DRIVING	Careless Driving (per PAR)	
33	RECKLESS	RECKLESS DRIVING	Reckless Driving (per PAR)	
34	AGGRESV	AGGRESSIVE DRIVING	Aggressive Driving (per PAR)	
35	RD RAGE	ROAD RAGE	Road Rage (per PAR)	
40	VIEW OBS	VIEW OBSCURED	View obscured	
50	USED MDN	IMP USE MEDIAN/SHLDR	Improper use of median or shoulder	
51	FAIL LN	F MAINT LANE	Failed to maintain lane	12/31/2015
52	OFF RD	RAN OFF RD	Ran off road	12/31/2015

ERR CODES

Code	Short Description	Medium Description	Long Description
000	NONE	NO ERROR	No error
001	WIDE TRN	WIDE TURN	Wide turn
002	CUT CORN	CUT CORNER	Cut corner on turn
003	FAIL TRN	F OBEY TRN	Failed to obey mandatory traffic turn signal, sign or lane markings
004	L IN TRF	LTRN FNT TRAF	Left turn in front of oncoming traffic
005	L PROHIB	LTRN PROHIB	Left turn where prohibited
006	FRM WRNG	T FRM WRNG LN	Turned from wrong lane
007	TO WRONG	T TO WRONG LN	Turned into wrong lane
008	ILLEG U	ILLEG U-TURN	U-turned illegally
009	IMP STOP	IMP STOP	Improperly stopped in traffic lane
010	IMP SIG	IMP/FAIL SIG	Improper signal or failure to signal
011	IMP BACK	IMP BACKING	Backing improperly (not parking)
012	IMP PARK	IMP PARKED	Improperly parked
013	UNPARK	IMP STRT PARK	Improper start leaving parked position
014	IMP STRT	IMP STRT STOP	Improper start from stopped position
015	IMP LGHT	IMP/NO LIGHTS	Improper or no lights (vehicle in traffic)
016	INATTENT	INATTENTION	Inattention (Failure to Dim Lights prior to 4/1/97)
017	UNSF VEH	DR UNSAFE VEH	Driving unsafe vehicle (no other error apparent)
018	OTH PARK	PRK MAN N/CLR	Entering/exiting parked position w/ insufficient clearance; other improper parking maneuver
019	DIS DRIV	DISRG DR SIG	Disregarded other driver's signal
020	DIS SGNL	DISRG TRF SIG	Disregarded traffic signal
021	RAN STOP	DISRG STP SGN	Disregarded stop sign or flashing red
022	DIS SIGN	DISRG WRN SGN	Disregarded warning sign, flares or flashing amber
023	DIS OFCR	DISRG POL/FLG	Disregarded police officer or flagman
024	DIS EMER	DISRG SIR/EMR	Disregarded siren or warning of emergency vehicle
025	DIS RR	DISRG RR SIG	Disregarded RR signal, RR sign, or RR flagman
026	REAR-END	F AVOID STP V	Failed to avoid stopped or parked vehicle ahead other than school bus
027	BIKE ROW	F/YLD ROW BIK	Did not have right-of-way over pedalcyclist
028	NO ROW	NO R-O-W	Did not have right-of-way
029	PED ROW	F/YLD ROW PED	Failed to yield right-of-way to pedestrian
030	PAS CURV	PASS ON CURVE	Passing on a curve
031	PAS WRNG	PASS WRNG SID	Passing on the wrong side
032	PAS TANG	PASS TANGENT	Passing on straight road under unsafe conditions
033	PAS X-WK	PASS STP4PED	Passed vehicle stopped at crosswalk for pedestrian
034	PAS INTR	PASS AT INTER	Passing at intersection
035	PAS HILL	PASS ON HILL	Passing on crest of hill
036	N/PAS ZN	PASS N/PASSNG	Passing in "No Passing" zone
037	PAS TRAF	PASS ONC TRAF	Passing in front of oncoming traffic
038	CUT-IN	CUTTING IN	Cutting in (two lanes - two way only)
039	WRNGSIDE	DR WRONG SIDE	Driving on wrong side of the road (2-way undivided roadways)
040	THRU MED	DR THRU MEDN	Driving through safety zone or over island
041	F/ST BUS	F/STP SCHLBUS	Failed to stop for school bus
042	F/SLO MV	F/SLO SLO VEH	Failed to decrease speed for slower moving vehicle
043	TOO CLOSE	FOLLW TO CLOS	Following too closely (must be on officer's report)
044	STRDL LN	STRD/DR WRNG	Straddling or driving on wrong lanes
045	IMP CHG	IMP LANE CHG	Improper change of traffic lanes

ERR CODES

Code	Short Description	Medium Description	Long Description
046	WRNG WAY	WRNG WY/1 WAY	Wrong way on one-way roadway; wrong side divided road
047	BASCRULE	V BASIC RULE	Driving too fast for conditions (not exceeding posted speed)
048	OPN DOOR	OPN DOOR TRAF	Opened door into adjacent traffic lane
049	IMPEDING	IMPEDING TRAF	Impeding Traffic
050	SPEED	SPEED	Driving in excess of posted speed
051	RECKLESS	RECKLSS DRVNG	Reckless driving (per PAR)
052	CARELESS	CARELSS DRVNG	Careless driving (per PAR)
053	RACING	RACING	Speed Racing (per PAR)
054	X N/SGNL	X-INT NO SGNL	Crossing at intersection, no traffic signal present
055	X W/SGNL	X-INT W/ SGNL	Crossing at intersection, traffic signal present
056	DIAGONAL	X-INT DIAGNL	Crossing at intersection - diagonally
057	BTWN INT	X-BTWN INTER	Crossing between intersections
059	W/TRAF-S	W SHLD W/TRAF	Walking, running, riding, etc., on shoulder WITH traffic
060	A/TRAF-S	W SHLD A/TRAF	Walking, running, riding, etc., on shoulder FACING traffic
061	W/TRAF-P	W PAVE W/TRAF	Walking, running, riding, etc., on pavement WITH traffic
062	A/TRAF-P	W PAVE A/TRAF	Walking, running, riding, etc., on pavement FACING traffic
063	PLAYINRD	PLAY IN RDWY	Playing in street or road
064	PUSH MV	PUSH MV IN RD	Pushing or working on vehicle in road or on shoulder
065	WORK IN RD	WORK IN RD	Working in roadway or along shoulder
070	LAY ON RD	LYING IN RD	Standing or lying in roadway
071	NM IMP USE	N-M IMP USE	Improper use of traffic lane by non-motorist
073	ELUDING	ELUDING	Eluding / Attempt to elude
079	F NEG CURV	FAIL NEG CURV	Failed to negotiate a curve
080	FAIL LN	F MAINT LANE	Failed to maintain lane
081	OFF RD	RAN OFF RD	Ran off road
082	NO CLEAR	MISJUDGE CLR	Driver misjudged clearance
083	OVRSTEER	OVERSTEER	Over-correcting
084	NOT USED	NOT USED	Code not in use
085	OVRLOAD	OVERLOAD	Overloading or improper loading of vehicle with cargo or passengers
097	UNA DIS TC	UNA DISRG TCD	Unable to determine which driver disregarded traffic control device

EVENT CODES

Code	Short Description	Medium Description	Long Description
001	FEL/JUMP	FELL/JUMPED MV	Occupant fell, jumped or was ejected from moving vehicle
002	INTERFER	PSNGR INTERFERED	Passenger interfered with driver
003	BUG INTF	ANML INTERFERED	Animal or insect in vehicle interfered with driver
004	INDRCT PED	PED INDRCTLY INVLV	Pedestrian indirectly involved (not struck)
005	SUB-PED	SUBSEQUENT PED	"Sub-Ped": pedestrian injured subsequent to collision, etc.
006	INDRCT BIK	BIKE INDRCTLY INVLV	Pedalcyclist indirectly involved (not struck)
007	HITCHIKR	HITCHHIKER	Hitchhiker (soliciting a ride)
008	PSNGR TOW	PSNGR TOWED	Passenger or non-motorist being towed or pushed on conveyance
009	ON/OFF V	ON/OFF STOP VEH	Getting on/off stopped/parked vehicle (occupants only; must have physical contact w/ vehicle)
010	SUB OTRN	SUBSEQ OVERTURN	Overtuned after first harmful event
011	MV PUSHD	VEH BEING PUSHED	Vehicle being pushed
012	MV TOWED	VEH TOWED/TOWING	Vehicle towed or had been towing another vehicle
013	FORCED	FORCED BY IMPACT	Vehicle forced by impact into another vehicle, pedalcyclist or pedestrian
014	SET MOTN	MV SET IN MOTION	Vehicle set in motion by non-driver (child released brakes, etc.)
015	RR ROW	RAILROAD ROW	At or on railroad right-of-way (not Light Rail)
016	LT RL ROW	LIGHT RAIL ROW	At or on Light-Rail right-of-way
017	RR HIT V	TRAIN HIT VEH	Train struck vehicle
018	V HIT RR	VEH HIT TRAIN	Vehicle struck train
019	HIT RR CAR	VEH HIT RR CAR	Vehicle struck railroad car on roadway
020	JACKNIFE	JACKKNIFE	Jackknife; trailer or towed vehicle struck towing vehicle
021	TRL OTRN	TRAILER O'TURN	Trailer or towed vehicle overturned
022	CN BROKE	TRLR CONN BROKE	Trailer connection broke
023	DETACH TRL	DETCHD TRLR STRKNG	Detached trailing object struck other vehicle, non-motorist, or object
024	V DOOR OPN	V DOOR OPN IN TRAF	Vehicle door opened into adjacent traffic lane
025	WHEELOFF	WHEEL CAME OFF	Wheel came off
026	HOOD UP	HOOD FLEW UP	Hood flew up
028	LOAD SHIFT	LOAD SHIFTED	Lost load, load moved or shifted
029	TIREFAIL	TIRE FAILURE	Tire failure
030	PET	PET	Pet: cat, dog and similar
031	LVSTOCK	LIVESTOCK	Stock: cow, calf, bull, steer, sheep, etc.
032	HORSE	HORSE	Horse, mule, or donkey
033	HRSE&RID	HORSE & RIDER	Horse and rider
034	GAME	GAME NO DEER/ELK	Wild animal, game (includes birds; not deer or elk)
035	DEER ELK	DEER OR ELK	Deer or elk, wapiti
036	ANML VEH	ANIMAL-DRAWN VEH	Animal-drawn vehicle
037	CULVERT	CULVERT/MANHOLE	Culvert, open low or high manhole
038	ATENUATN	IMPACT CUSHION	Impact attenuator
039	PK METER	PARKING METER	Parking meter
040	CURB	CURB	Curb (also narrow sidewalks on bridges)
041	JIGGLE	JIGGLE BAR N/MED	Jiggle bar or traffic snake for channelization

EVENT CODES

Code	Short Description	Medium Description	Long Description
042	GDRL END	GUARDRAIL END	Leading edge of guardrail
043	GARDRAIL	GUARDRAIL	Guard rail (not metal median barrier)
044	BARRIER	MEDIAN BARRIER	Median barrier (raised or metal)
045	WALL	WALL	Retaining wall or tunnel wall
046	BR RAIL	BRIDGE RAIL	Bridge railing or parapet (on bridge or approach)
047	BR ABUTMNT	BRIDGE ABUTMENT	Bridge abutment (included "approach end" thru 2013)
048	BR COLMN	BRIDGE COLUMN	Bridge pillar or column
049	BR GIRDR	BRIDGE GIRDER	Bridge girder (horizontal bridge structure overhead)
050	ISLAND	TRAFFIC ISLAND	Traffic raised island
051	GORE	GORE	Gore
052	POLE UNK	POLE-UNKNOWN	Pole – type unknown
053	POLE UTL	POLE-UTILITY	Pole – power or telephone
054	ST LIGHT	POLE-ST LIGHT	Pole – street light only
055	TRF SGNL	POLE-TRAF SIGNAL	Pole – traffic signal and ped signal only
056	SGN BRDG	POLE-SIGN BRIDGE	Pole – sign bridge
057	STOPSIGN	STOP/YIELD SIGN	Stop or yield sign
058	OTH SIGN	OTHER SIGN	Other sign, including street signs
059	HYDRANT	HYDRANT	Hydrant
060	MARKER	DELINEATOR	Delineator or marker (reflector posts)
061	MAILBOX	MAILBOX	Mailbox
062	TREE	TREE/STUMP	Tree, stump or shrubs
063	VEG OHED	VEGTN OVER RDWY	Tree branch or other vegetation overhead, etc.
064	WIRE/CBL	CABLE ACROSS RD	Wire or cable across or over the road
065	TEMP SGN	TEMP SIGN/BARR	Temporary sign or barricade in road, etc.
066	PERM SGN	PERM SIGN/BARR	Permanent sign or barricade in/off road
067	SLIDE	SLIDE/ROCKS	Slides, fallen or falling rocks
068	FRGN OBJ	FOREIGN OBJECT	Foreign obstruction/debris in road (not gravel)
069	EQP WORK	EQUIP WORKING	Equipment working in/off road
070	OTH EQP	OTHER EQUIPMENT	Other equipment in or off road (includes parked trailer, boat)
071	MAIN EQP	MAINTNCE EQUIP	Wrecker, street sweeper, snow plow or sanding equipment
072	OTHER WALL	OTHER WALL	Rock, brick or other solid wall
073	IRRGL PVMT	IRREGULAR PAVEMENT	Other bump (not speed bump), pothole or pavement irregularity (per PAR)
074	OVERHD OBJ	OTHER OVERHEAD OBJ	Other overhead object (highway sign, signal head, etc.); not bridge
075	CAVE IN	CAVE IN	Bridge or road cave in
076	HI WATER	HIGH WATER	High Water
077	SNO BANK	SNOW BANK	Snow Bank
078	LO-HI EDGE	LOW-HIGH PVMNT EDGE	Low or high shoulder at pavement edge
079	DITCH	CUT SLOPE/DITCH	Cut slope or ditch embankment
080	OBJ FRM MV	OBJ FRM OTHR VEH	Struck by rock or other object set in motion by other vehicle (incl. lost loads)
081	FLY-OBJ	OTHER MOVING OBJ	Struck by rock or other moving or flying object (not set in motion by vehicle)
082	VEH HID	VEH OBSCURE VIEW	Vehicle obscured view
083	VEG HID	VEG OBSCURE VIEW	Vegetation obscured view
084	BLDG HID	BLD OBSCURE VIEW	View obscured by fence, sign, phone booth, etc.

EVENT CODES

Code	Short Description	Medium Description	Long Description
085	WIND GUST	WIND GUST	Wind Gust
086	IMMERSED	IMMERSION	Vehicle immersed in body of water
087	FIRE/EXP	FIRE/EXPLOSION	Fire or explosion
088	FENC/BLD	FENCE/BUILDING	Fence or building, etc.
089	OTHR CRASH	REFER OTHR CRASH	Crash related to another separate crash
090	TO 1 SIDE	TWO WAY ONE SIDE	Two-way traffic on divided roadway all routed to one side
091	BUILDING	BUILDING	Building or other structure
092	PHANTOM	PHANTOM VEH	Other (phantom) non-contact vehicle
093	CELL PHONE	CELL PHONE PER PAR	Cell phone (on PAR or driver in use)
094	VIOL GDL	VIOL GRAD DR LIC	Teenage driver in violation of graduated license pgm
095	GUY WIRE	GUY WIRE	Guy wire
096	BERM	BERM	Berm (earthen or gravel mound)
097	GRAVEL	GRAVEL IN RDWY	Gravel in roadway
098	ABR EDGE	ABRUPT EDGE	Abrupt edge
099	CELL WTNSD	CELL PHONE WITNESSED	Cell phone use witnessed by other participant
100	UNK FIXD	UNK FIX OBJ	Fixed object, unknown type.
101	OTHER OBJ	OTHER OBJ NOT FIXED	Non-fixed object, other or unknown type
102	TEXTING	TEXTING	Texting
103	WZ WORKER	WZ WORKER	Work Zone Worker
104	ON VEHICLE	RIDE ON VEH EXTERIOR	Passenger riding on vehicle exterior
105	PEDAL PSGR	PSNGR ON PEDALCYCLE	Passenger riding on pedalcycle
106	MAN WHLCHR	NONMOTOR WHEELCHAIR	Pedestrian in non-motorized wheelchair
107	MTR WHLCHR	MOTORIZED WHEELCHAIR	Pedestrian in motorized wheelchair
108	OFFICER	POLICE OFFICER	Law Enforcement / Police Officer
109	SUB-BIKE	SUBSEQUENT BICYCLIST	"Sub-Bike": pedalcyclist injured subsequent to collision, etc.
110	N-MTR	NM STR VEH	Non-motorist struck vehicle
111	S CAR VS V	ST CAR STRUCK VEH	Street Car/Trolley (on rails or overhead wire system) struck vehicle
112	V VS S CAR	VEH STRUCK ST CAR	Vehicle struck Street Car/Trolley (on rails or overhead wire system)
113	S CAR ROW	STREET CAR ROW	At or on street car or trolley right-of-way
114	RR EQUIP	VEH STRUCK RR EQUIP	Vehicle struck railroad equipment (not train) on tracks
115	DSTRCT GPS	DISTRACT GPS DEVICE	Distracted by navigation system or GPS device
116	DSTRCT OTH	DISTRACT OTHR DEVICE	Distracted by other electronic device
117	RR GATE	RR DROP-ARM GATE	Rail crossing drop-arm gate
118	EXPNSN JNT	EXPANSION JOINT	Expansion joint
119	JERSEY BAR	JERSEY BARRIER	Jersey barrier
120	WIRE BAR	WIRE BARRIER	Wire or cable median barrier
121	FENCE	FENCE	Fence
123	OBJ IN VEH	LOOSE OBJ IN VEHICLE	Loose object in vehicle struck occupant
124	SLIPPERY	SLIPPERY SURFACE	Sliding or swerving due to wet, icy, slippery or loose surface (not gravel)
125	SHLDR	SHLDR GAVE	Shoulder gave way
126	BOULDER	ROCKS / BOULDER	Rock(s), boulder (not gravel; not rock slide)
127	LAND SLIDE	ROCK OR LAND SLIDE	Rock slide or land slide
128	CURVE INV	CURVE PRESENT	Curve present at crash location

EVENT CODES

Code	Short Description	Medium Description	Long Description
129	HILL INV	HILL PRESENT	Vertical grade / hill present at crash location
130	CURVE HID	CURVE OBSCURED VIEW	View obscured by curve
131	HILL HID	HILL OBSCURED VIEW	View obscured by vertical grade / hill
132	WINDOW HID	WINDOW VIEW OBSCURED	View obscured by vehicle window conditions
133	SPRAY HID	SPRAY OBSCURED VIEW	View obscured by water spray
134	TORRENTIAL	TORRENTIAL RAIN	Torrential Rain (exceptionally heavy rain)

OREGON DEPARTMENT OF TRANSPORTATION - TRANSPORTATION DEVELOPMENT DIVISION
 TRANSPORTATION DATA SECTION - CRASH ANALYSIS AND REPORTING UNIT
 CRASH SUMMARIES BY YEAR BY COLLISION TYPE

SE Nye Ave Segment 0.5 Mi W of SE 3rd Dr & 0.5 Mi E of SE 3rd Dr
 January 1, 2013 through December 31, 2017

COLLISION TYPE	FATAL CRASHES	NON- FATAL CRASHES	PROPERTY DAMAGE ONLY	TOTAL CRASHES	PEOPLE KILLED	PEOPLE INJURED	TRUCKS	DRY SURF	WET SURF	DAY	DARK	INTER- SECTION	INTER- SECTION RELATED	OFF- ROAD
YEAR: 2017														
REAR-END	0	0	1	1	0	0	0	1	0	1	0	0	0	0
SIDESWIPE - MEETING	0	0	1	1	0	0	0	0	1	1	0	0	0	0
2017 TOTAL	0	0	2	2	0	0	0	1	1	2	0	0	0	0
YEAR: 2016														
BACKING	0	0	1	1	0	0	0	1	0	1	0	0	0	0
2016 TOTAL	0	0	1	1	0	0	0	1	0	1	0	0	0	0
YEAR: 2015														
FIXED / OTHER OBJECT	0	0	1	1	0	0	0	1	0	0	1	1	0	1
TURNING MOVEMENTS	0	1	0	1	0	1	0	1	0	1	0	1	0	0
2015 TOTAL	0	1	1	2	0	1	0	2	0	1	1	2	0	1
YEAR: 2013														
FIXED / OTHER OBJECT	0	1	1	2	0	3	0	1	1	2	0	0	0	2
2013 TOTAL	0	1	1	2	0	3	0	1	1	2	0	0	0	2
FINAL TOTAL	0	2	5	7	0	4	0	5	2	6	1	2	0	3

Disclaimers: Effective 2016, collection of "Property Damage Only" (PDO) crash data elements was reduced for vehicles and participants. Age, Gender, License, Error and other elements are no longer available for PDO crash reporting. Please keep this in mind when comparing 2016 PDO crash data to prior years.

A higher number of crashes may be reported as of 2011 compared to prior years. This does not necessarily reflect an increase in annual crashes. The higher numbers may result from a change to an internal departmental process that allows the Crash Analysis and Reporting Unit to add previously unavailable, non-fatal crash reports to the annual data file. Please be aware of this change when comparing pre-2011 crash statistics. For all disclaimers, see https://www.oregon.gov/ODOT/Data/documents/Crash_Data_Disclaimers.pdf.

OREGON DEPARTMENT OF TRANSPORTATION - TRANSPORTATION DEVELOPMENT DIVISION
 TRANSPORTATION DATA SECTION - CRASH ANALYSIS AND REPORTING UNIT
 URBAN NON-SYSTEM CRASH LISTING

CITY OF PENDLETON, UMATILLA COUNTY

SE Nye Ave Segment 0.5 Mi W of SE 3rd Dr & 0.5 Mi E of SE 3rd Dr
 January 1, 2013 through December 31, 2017

SER#	P E A / C O	G S W	DATE	FC	CITY STREET	RD CHAR	INT-TYP	INT-REL	OFF-RD	WTHR	CRASH TYP	SPCL USE	MOVE	A S	PED	ACTN	EVENT	CAUSE			
INVEST	E L M H R	DAY/TIME	LAT/LONG	DISTNC	FIRST STREET	DIRECT	(MEDIAN)	TRAF-	RNDBT	SURF	COLL TYP	TRLR QTY	FROM	G E LICNS	LOC						
UNLOC?	D C J L K				SECOND STREET	LOCTN	(#LANES)	CONTL	DRVWY	LIGHT	SVRTY	V#	OWNER	TO	P#	TYPE	SVRVTY	E X RES			
00200	N Y N	04/05/2015	17		NYE AVE	INTER	3-LEG	N		Y CLD	FIX OBJ	01 NONE	0 STRGHT				058,040,128	10			
CITY	N	Sun 11P	0		SE 3RD ST	W		STOP SIGN	N DRY	FIX	FIX	RENTL	W E				000	058,040,126	00		
No	45 39 41.54	-118 46 48.23		1		06	0		N DLIT	PDO	PDO	PSNGR CAR		01	DRVR	NONE	66 F	OR-Y	080,081	000	10
																		OR<25			
00039	N N N	01/16/2015	17		NYE AVE	INTER	3-LEG	N		N CLR	O-1 L-TURN	01 NONE	0 STRGHT						02		
CITY	N	Fri 3P	0		SE 3RD ST	CN		STOP SIGN	N DRY	TURN	TURN	PRVTE	W E					000	00		
No	45 39 41.54	-118 46 48.23		1		03	0		N DAY	INJ	INJ	PSNGR CAR		01	DRVR	NONE	67 F	OR-Y	000	000	00
																		OR<25			
												02 NONE	0 TURN-L						000	00	
												PRVTE	E S						000	00	
												PSNGR CAR		01	DRVR	NONE	68 F	OR-Y	004,028	000	02
																		OR<25			
00124	Y N N	01/23/2017	17		NYE AVE	STRGHT		N		N CLD	O-STRGHT	01 NONE	9 STRGHT					124	01,27		
CITY	N	Mon 10A	200		SW 2ND ST	E	(NONE)	NONE	N WET	SS-M	SS-M	N/A	W E					000	00		
No	45 39 41.09	-118 47 2.61		1		08			N DAY	PDO	PDO	PSNGR CAR		01	DRVR	NONE	00 U	UNK	000	000	00
							(02)											UNK			
												02 NONE	9 STRGHT						000	00	
												N/A	E W						000	00	
												PSNGR CAR		01	DRVR	NONE	00 U	UNK	000	000	00
																		UNK			
00822	N N N	10/12/2016	17		NYE AVE	ALLEY		N		N CLR	O-OTHER	01 NONE	9 BACK						02		
NONE	N	Wed 2P	105		SW 2ND ST	W	(NONE)	UNKNOWN	N DRY	BACK	BACK	N/A	S N					018	00		
No	45 39 40.80	-118 47 7.72		1		08			N DAY	PDO	PDO	PSNGR CAR		01	DRVR	NONE	00 U	UNK	000	000	00
							(02)											UNK			
												02 NONE	9 BACK						018	00	
												N/A	N S						000	00	
												PSNGR CAR		01	DRVR	NONE	00 U	UNK	000	000	00
																		UNK			
00907	N N N N N	10/13/2017	19		SE NYE AVE	STRGHT		N		N CLR	S-STRGHT	01 NONE	9 STRGHT						07		
CITY	N	Fri 1P	50		SE 3RD DR	S	(NONE)	UNKNOWN	N DRY	REAR	REAR	N/A	S N					000	00		
No	45 39 42.80	-118 46 38.53		1		08			N DAY	PDO	PDO	PSNGR CAR		01	DRVR	NONE	00 U	UNK	000	000	00
							(02)											UNK			
												02 NONE	9 STRGHT						000	00	
												N/A	S N						000	00	
												PSNGR CAR		01	DRVR	NONE	00 U	UNK	000	000	00
																		UNK			
00665	Y Y N N N	09/22/2013	17		SE NYE AVE	CURVE		N		Y RAIN	FIX OBJ	01 NONE	0 STRGHT						067,010	33,30,21	
CITY	N	Sun 5P	100		SE 3RD DR	W	(NONE)	NONE	N WET	FIX	FIX	PRVTE	W E					000	067,010	21	
No	45 39 41.18	-118 46 49.50		1		07			N DAY	INJ	INJ	PSNGR CAR		01	DRVR	INJB	27 M	OR-Y	051,050	000	33,30
							(02)											OR<25			
																			000	000	00
														02	PSNG	INJB	24 M				

OREGON DEPARTMENT OF TRANSPORTATION - TRANSPORTATION DEVELOPMENT DIVISION
 TRANSPORTATION DATA SECTION - CRASH ANALYSIS AND REPORTING UNIT
 URBAN NON-SYSTEM CRASH LISTING

CITY OF PENDLETON, UMATILLA COUNTY

SE Nye Ave Segment 0.5 Mi W of SE 3rd Dr & 0.5 Mi E of SE 3rd Dr
 January 1, 2013 through December 31, 2017

SER#	P	G	S	W	DATE	FC	CITY STREET	RD CHAR	INT-TYP	INT-REL	OFF-RD	WTHR	CRASH TYP	SPCL USE	MOVE	A	S	PED	ACTN	EVENT	CAUSE						
INVEST	E	L	M	H	R	DAY/TIME	SECOND STREET	DIRECT	LEGS	TRAF-	RNDBT	SURF	COLL TYP	TRLR QTY	FROM	PRTC	INJ	G	E	LICNS	LOC	ERROR					
UNLOC?	D	C	J	L	K	LAT/LONG	INTERSECTION SEQ #	LOCTN	(#LANES)	CONTL	DRVWY	LIGHT	SVRTY	V#	OWNER	TO	P#	TYPE	SVRTY	E	X	RES	LOC	ERROR			
																03	PSNG	INJB	19	F		000	000	00			
00124	N	N	N			02/22/2013	17	SE NYE AVE	STRGHT	N		Y	CLR	FIX	OBJ	01	NONE	0	STRGHT					067	12		
NO RPT						Fri	7A	150	SE 3RD DR	W	(NONE)	UNKNOWN	N	DRY	FIX		PRVTE	W	E					000	067	00	
No	45	39	41.15	-118	46	50.20	1		08			N	DAY	PDO		PSNGR	CAR		01	DRVR	NONE	22	F	OR-Y	081	028	12
																										(02)	OR<25

ACTION CODE TRANSLATION LIST

ACTION CODE	SHORT DESCRIPTION	LONG DESCRIPTION
000	NONE	NO ACTION OR NON-WARRANTED
001	SKIDDED	SKIDDED
002	ON/OFF V	GETTING ON OR OFF STOPPED OR PARKED VEHICLE
003	LOAD OVR	OVERHANGING LOAD STRUCK ANOTHER VEHICLE, ETC.
006	SLOW DN	SLOWED DOWN
007	AVOIDING	AVOIDING MANEUVER
008	PAR PARK	PARALLEL PARKING
009	ANG PARK	ANGLE PARKING
010	INTERFERE	PASSENGER INTERFERING WITH DRIVER
011	STOPPED	STOPPED IN TRAFFIC NOT WAITING TO MAKE A LEFT TURN
012	STP/L TRN	STOPPED BECAUSE OF LEFT TURN SIGNAL OR WAITING, ETC.
013	STP TURN	STOPPED WHILE EXECUTING A TURN
014	EMR V PKD	EMERGENCY VEHICLE LEGALLY PARKED IN THE ROADWAY
015	GO A/STOP	PROCEED AFTER STOPPING FOR A STOP SIGN/FLASHING RED.
016	TRN A/RED	TURNED ON RED AFTER STOPPING
017	LOSTCTRL	LOST CONTROL OF VEHICLE
018	EXIT DWY	ENTERING STREET OR HIGHWAY FROM ALLEY OR DRIVEWAY
019	ENTR DWY	ENTERING ALLEY OR DRIVEWAY FROM STREET OR HIGHWAY
020	STR ENTR	BEFORE ENTERING ROADWAY, STRUCK PEDESTRIAN, ETC. ON SIDEWALK OR SHOULDER
021	NO DRVR	CAR RAN AWAY - NO DRIVER
022	PREV COL	STRUCK, OR WAS STRUCK BY, VEHICLE OR PEDESTRIAN IN PRIOR COLLISION BEFORE ACC. STABILIZED
023	STALLED	VEHICLE STALLED OR DISABLED
024	DRVR DEAD	DEAD BY UNASSOCIATED CAUSE
025	FATIGUE	FATIGUED, SLEEPY, ASLEEP
026	SUN	DRIVER BLINDED BY SUN
027	HDLGHTS	DRIVER BLINDED BY HEADLIGHTS
028	ILLNESS	PHYSICALLY ILL
029	THRU MED	VEHICLE CROSSED, PLUNGED OVER, OR THROUGH MEDIAN BARRIER
030	PURSUIT	PURSUING OR ATTEMPTING TO STOP A VEHICLE
031	PASSING	PASSING SITUATION
032	PRKOFFRD	VEHICLE PARKED BEYOND CURB OR SHOULDER
033	CROS MED	VEHICLE CROSSED EARTH OR GRASS MEDIAN
034	X N/SGNL	CROSSING AT INTERSECTION - NO TRAFFIC SIGNAL PRESENT
035	X W/ SGNL	CROSSING AT INTERSECTION - TRAFFIC SIGNAL PRESENT
036	DIAGONAL	CROSSING AT INTERSECTION - DIAGONALLY
037	BTWN INT	CROSSING BETWEEN INTERSECTIONS
038	DISTRACT	DRIVER'S ATTENTION DISTRACTED
039	W/TRAF-S	WALKING, RUNNING, RIDING, ETC., ON SHOULDER WITH TRAFFIC
040	A/TRAF-S	WALKING, RUNNING, RIDING, ETC., ON SHOULDER FACING TRAFFIC
041	W/TRAF-P	WALKING, RUNNING, RIDING, ETC., ON PAVEMENT WITH TRAFFIC
042	A/TRAF-P	WALKING, RUNNING, RIDING, ETC., ON PAVEMENT FACING TRAFFIC
043	PLAYINRD	PLAYING IN STREET OR ROAD
044	PUSH MV	PUSHING OR WORKING ON VEHICLE IN ROAD OR ON SHOULDER
045	WORK ON	WORKING IN ROADWAY OR ALONG SHOULDER
046	W/ TRAFIC	NON-MOTORIST WALKING, RUNNING, RIDING, ETC. WITH TRAFFIC
047	A/ TRAFIC	NON-MOTORIST WALKING, RUNNING, RIDING, ETC. FACING TRAFFIC
050	LAY ON RD	STANDING OR LYING IN ROADWAY
051	ENT OFFRD	ENTERING / STARTING IN TRAFFIC LANE FROM OFF ROAD
052	MERGING	MERGING

ACTION CODE TRANSLATION LIST

ACTION CODE	SHORT DESCRIPTION	LONG DESCRIPTION
055	SPRAY	BLINDED BY WATER SPRAY
088	OTHER	OTHER ACTION
099	UNK	UNKNOWN ACTION

CAUSE CODE TRANSLATION LIST

CAUSE CODE	SHORT DESCRIPTION	LONG DESCRIPTION
00	NO CODE	NO CAUSE ASSOCIATED AT THIS LEVEL
01	TOO-FAST	TOO FAST FOR CONDITIONS (NOT EXCEED POSTED SPEED
02	NO-YIELD	DID NOT YIELD RIGHT-OF-WAY
03	PAS-STOP	PASSED STOP SIGN OR RED FLASHER
04	DIS SIG	DISREGARDED TRAFFIC SIGNAL
05	LEFT-CTR	DROVE LEFT OF CENTER ON TWO-WAY ROAD; STRADDLING
06	IMP-OVER	IMPROPER OVERTAKING
07	TOO-CLOS	FOLLOWED TOO CLOSELY
08	IMP-TURN	MADE IMPROPER TURN
09	DRINKING	ALCOHOL OR DRUG INVOLVED
10	OTHR-IMP	OTHER IMPROPER DRIVING
11	MECH-DEF	MECHANICAL DEFECT
12	OTHER	OTHER (NOT IMPROPER DRIVING)
13	IMP LN C	IMPROPER CHANGE OF TRAFFIC LANES
14	DIS TCD	DISREGARDED OTHER TRAFFIC CONTROL DEVICE
15	WRNG WAY	WRONG WAY ON ONE-WAY ROAD; WRONG SIDE DIVIDED RO
16	FATIGUE	DRIVER DROWSY/FATIGUED/SLEEPY
17	ILLNESS	PHYSICAL ILLNESS
18	IN RDWY	NON-MOTORIST ILLEGALLY IN ROADWAY
19	NT VISBL	NON-MOTORIST NOT VISIBLE; NON-REFLECTIVE CLOTHIN
20	IMP PKNG	VEHICLE IMPROPERLY PARKED
21	DEF STER	DEFECTIVE STEERING MECHANISM
22	DEF BRKE	INADEQUATE OR NO BRAKES
24	LOADSHFT	VEHICLE LOST LOAD OR LOAD SHIFTED
25	TIREFAIL	TIRE FAILURE
26	PHANTOM	PHANTOM / NON-CONTACT VEHICLE
27	INATTENT	INATTENTION
28	NM INATT	NON-MOTORIST INATTENTION
29	F AVOID	FAILED TO AVOID VEHICLE AHEAD
30	SPEED	DRIVING IN EXCESS OF POSTED SPEED
31	RACING	SPEED RACING (PER PAR)
32	CARELESS	CARELESS DRIVING (PER PAR)
33	RECKLESS	RECKLESS DRIVING (PER PAR)
34	AGGRESV	AGGRESSIVE DRIVING (PER PAR)
35	RD RAGE	ROAD RAGE (PER PAR)
40	VIEW OBS	VIEW OBSCURED
50	USED MDN	IMPROPER USE OF MEDIAN OR SHOULDER
51	FAIL LN	FAILED TO MAINTAIN LANE
52	OFF RD	RAN OFF ROAD

COLLISION TYPE CODE TRANSLATION LIST

COLL CODE	SHORT DESCRIPTION	LONG DESCRIPTION
&	OTH	MISCELLANEOUS
-	BACK	BACKING
0	PED	PEDESTRIAN
1	ANGL	ANGLE
2	HEAD	HEAD-ON
3	REAR	REAR-END
4	SS-M	SIDESWIPE - MEETING
5	SS-O	SIDESWIPE - OVERTAKING
6	TURN	TURNING MOVEMENT
7	PARK	PARKING MANEUVER
8	NCOL	NON-COLLISION
9	FIX	FIXED OBJECT OR OTHER OBJECT

CRASH TYPE CODE TRANSLATION LIST

CRASH TYPE	SHORT DESCRIPTION	LONG DESCRIPTION
&	OVERTURN	OVERTURNED
0	NON-COLL	OTHER NON-COLLISION
1	OTH RDWY	MOTOR VEHICLE ON OTHER ROADWAY
2	PRKD MV	PARKED MOTOR VEHICLE
3	PED	PEDESTRIAN
4	TRAIN	RAILWAY TRAIN
6	BIKE	PEDALCYCLIST
7	ANIMAL	ANIMAL
8	FIX OBJ	FIXED OBJECT
9	OTH OBJ	OTHER OBJECT
A	ANGL-STP	ENTERING AT ANGLE - ONE VEHICLE STOPPED
B	ANGL-OTH	ENTERING AT ANGLE - ALL OTHERS
C	S-STRGHT	FROM SAME DIRECTION - BOTH GOING STRAIGHT
D	S-1TURN	FROM SAME DIRECTION - ONE TURN, ONE STRAIGHT
E	S-1STOP	FROM SAME DIRECTION - ONE STOPPED
F	S-OTHER	FROM SAME DIRECTION-ALL OTHERS, INCLUDING PARKING
G	O-STRGHT	FROM OPPOSITE DIRECTION - BOTH GOING STRAIGHT
H	O-1 L-TURN	FROM OPPOSITE DIRECTION-ONE LEFT TURN,ONE STRAIGHT
I	O-1STOP	FROM OPPOSITE DIRECTION - ONE STOPPED
J	O-OTHER	FROM OPPOSITE DIRECTION-ALL OTHERS INCL. PARKING

DRIVER LICENSE CODE TRANSLATION LIST

LIC CODE	SHORT DESC	LONG DESCRIPTION
0	NONE	NOT LICENSED (HAD NEVER BEEN LICENSED)
1	OR-Y	VALID OREGON LICENSE
2	OTH-Y	VALID LICENSE, OTHER STATE OR COUNTRY
3	SUSP	SUSPENDED/REVOKED
4	EXP	EXPIRED
8	N-VAL	OTHER NON-VALID LICENSE
9	UNK	UNKNOWN IF DRIVER WAS LICENSED AT TIME OF CRASH

DRIVER RESIDENCE CODE TRANSLATION LIST

RES CODE	SHORT DESC	LONG DESCRIPTION
1	OR<25	OREGON RESIDENT WITHIN 25 MILE OF HOME
2	OR>25	OREGON RESIDENT 25 OR MORE MILES FROM HOME
3	OR-?	OREGON RESIDENT - UNKNOWN DISTANCE FROM HOME
4	N-RES	NON-RESIDENT
9	UNK	UNKNOWN IF OREGON RESIDENT

ERROR CODE TRANSLATION LIST

ERROR CODE	SHORT DESCRIPTION	FULL DESCRIPTION
000	NONE	NO ERROR
001	WIDE TRN	WIDE TURN
002	CUT CORN	CUT CORNER ON TURN
003	FAIL TRN	FAILED TO OBEY MANDATORY TRAFFIC TURN SIGNAL, SIGN OR LANE MARKINGS
004	L IN TRF	LEFT TURN IN FRONT OF ONCOMING TRAFFIC
005	L PROHIB	LEFT TURN WHERE PROHIBITED
006	FRM WRNG	TURNUED FROM WRONG LANE
007	TO WRONG	TURNUED INTO WRONG LANE
008	ILLEG U	U-TURNUED ILLEGALLY
009	IMP STOP	IMPROPERLY STOPPED IN TRAFFIC LANE
010	IMP SIG	IMPROPER SIGNAL OR FAILURE TO SIGNAL
011	IMP BACK	BACKING IMPROPERLY (NOT PARKING)
012	IMP PARK	IMPROPERLY PARKED
013	UNPARK	IMPROPER START LEAVING PARKED POSITION
014	IMP STRT	IMPROPER START FROM STOPPED POSITION
015	IMP LGHT	IMPROPER OR NO LIGHTS (VEHICLE IN TRAFFIC)
016	INATTENT	INATTENTION (FAILURE TO DIM LIGHTS PRIOR TO 4/1/97)
017	UNSF VEH	DRIVING UNSAFE VEHICLE (NO OTHER ERROR APPARENT)
018	OTH PARK	ENTERING/EXITING PARKED POSITION W/ INSUFFICIENT CLEARANCE; OTHER IMPROPER PARKING MANEUVER
019	DIS DRIV	DISREGARDED OTHER DRIVER'S SIGNAL
020	DIS SGNL	DISREGARDED TRAFFIC SIGNAL
021	RAN STOP	DISREGARDED STOP SIGN OR FLASHING RED
022	DIS SIGN	DISREGARDED WARNING SIGN, FLARES OR FLASHING AMBER
023	DIS OFCR	DISREGARDED POLICE OFFICER OR FLAGMAN
024	DIS EMER	DISREGARDED SIREN OR WARNING OF EMERGENCY VEHICLE
025	DIS RR	DISREGARDED RR SIGNAL, RR SIGN, OR RR FLAGMAN
026	REAR-END	FAILED TO AVOID STOPPED OR PARKED VEHICLE AHEAD OTHER THAN SCHOOL BUS
027	BIKE ROW	DID NOT HAVE RIGHT-OF-WAY OVER PEDALCYCLIST
028	NO ROW	DID NOT HAVE RIGHT-OF-WAY
029	PED ROW	FAILED TO YIELD RIGHT-OF-WAY TO PEDESTRIAN
030	PAS CURV	PASSING ON A CURVE
031	PAS WRNG	PASSING ON THE WRONG SIDE
032	PAS TANG	PASSING ON STRAIGHT ROAD UNDER UNSAFE CONDITIONS
033	PAS X-WK	PASSED VEHICLE STOPPED AT CROSSWALK FOR PEDESTRIAN
034	PAS INTR	PASSING AT INTERSECTION
035	PAS HILL	PASSING ON CREST OF HILL
036	N/PAS ZN	PASSING IN "NO PASSING" ZONE
037	PAS TRAF	PASSING IN FRONT OF ONCOMING TRAFFIC
038	CUT-IN	CUTTING IN (TWO LANES - TWO WAY ONLY)
039	WRNGSIDE	DRIVING ON WRONG SIDE OF THE ROAD (2-WAY UNDIVIDED ROADWAYS)

ERROR CODE TRANSLATION LIST

ERROR CODE	SHORT DESCRIPTION	FULL DESCRIPTION
040	THRU MED	DRIVING THROUGH SAFETY ZONE OR OVER ISLAND
041	F/ST BUS	FAILED TO STOP FOR SCHOOL BUS
042	F/SLO MV	FAILED TO DECREASE SPEED FOR SLOWER MOVING VEHICLE
043	TOO CLOSE	FOLLOWING TOO CLOSELY (MUST BE ON OFFICER'S REPORT)
044	STRDL LN	STRADDLING OR DRIVING ON WRONG LANES
045	IMP CHG	IMPROPER CHANGE OF TRAFFIC LANES
046	WRNG WAY	WRONG WAY ON ONE-WAY ROADWAY; WRONG SIDE DIVIDED ROAD
047	BASCRULE	DRIVING TOO FAST FOR CONDITIONS (NOT EXCEEDING POSTED SPEED)
048	OPN DOOR	OPENED DOOR INTO ADJACENT TRAFFIC LANE
049	IMPEDING	IMPEDING TRAFFIC
050	SPEED	DRIVING IN EXCESS OF POSTED SPEED
051	RECKLESS	RECKLESS DRIVING (PER PAR)
052	CARELESS	CARELESS DRIVING (PER PAR)
053	RACING	SPEED RACING (PER PAR)
054	X N/SGNL	CROSSING AT INTERSECTION, NO TRAFFIC SIGNAL PRESENT
055	X W/SGNL	CROSSING AT INTERSECTION, TRAFFIC SIGNAL PRESENT
056	DIAGONAL	CROSSING AT INTERSECTION - DIAGONALLY
057	BTWN INT	CROSSING BETWEEN INTERSECTIONS
059	W/TRAF-S	WALKING, RUNNING, RIDING, ETC., ON SHOULDER WITH TRAFFIC
060	A/TRAF-S	WALKING, RUNNING, RIDING, ETC., ON SHOULDER FACING TRAFFIC
061	W/TRAF-P	WALKING, RUNNING, RIDING, ETC., ON PAVEMENT WITH TRAFFIC
062	A/TRAF-P	WALKING, RUNNING, RIDING, ETC., ON PAVEMENT FACING TRAFFIC
063	PLAYINRD	PLAYING IN STREET OR ROAD
064	PUSH MV	PUSHING OR WORKING ON VEHICLE IN ROAD OR ON SHOULDER
065	WORK IN RD	WORKING IN ROADWAY OR ALONG SHOULDER
070	LAY ON RD	STANDING OR LYING IN ROADWAY
071	NM IMP USE	IMPROPER USE OF TRAFFIC LANE BY NON-MOTORIST
073	ELUDING	ELUDING / ATTEMPT TO ELUDE
079	F NEG CURV	FAILED TO NEGOTIATE A CURVE
080	FAIL LN	FAILED TO MAINTAIN LANE
081	OFF RD	RAN OFF ROAD
082	NO CLEAR	DRIVER MISJUDGED CLEARANCE
083	OVRSTEER	OVER-CORRECTING
084	NOT USED	CODE NOT IN USE
085	OVRLOAD	OVERLOADING OR IMPROPER LOADING OF VEHICLE WITH CARGO OR PASSENGERS
097	UNA DIS TC	UNABLE TO DETERMINE WHICH DRIVER DISREGARDED TRAFFIC CONTROL DEVICE

EVENT CODE TRANSLATION LIST

EVENT CODE	SHORT DESCRIPTION	LONG DESCRIPTION
001	FEL/JUMP	OCCUPANT FELL, JUMPED OR WAS EJECTED FROM MOVING VEHICLE
002	INTERFER	PASSENGER INTERFERED WITH DRIVER
003	BUG INTF	ANIMAL OR INSECT IN VEHICLE INTERFERED WITH DRIVER
004	INDRCT PED	PEDESTRIAN INDIRECTLY INVOLVED (NOT STRUCK)
005	SUB-PED	"SUB-PED": PEDESTRIAN INJURED SUBSEQUENT TO COLLISION, ETC.
006	INDRCT BIK	PEDALCYCLIST INDIRECTLY INVOLVED (NOT STRUCK)
007	HITCHIKR	HITCHHIKER (SOLICITING A RIDE)
008	PSNGR TOW	PASSENGER OR NON-MOTORIST BEING TOWED OR PUSHED ON CONVEYANCE
009	ON/OFF V	GETTING ON/OFF STOPPED/PARKED VEHICLE (OCCUPANTS ONLY; MUST HAVE PHYSICAL CONTACT W/ VEHICLE)
010	SUB OTRN	OVERTURNED AFTER FIRST HARMFUL EVENT
011	MV PUSHD	VEHICLE BEING PUSHED
012	MV TOWED	VEHICLE TOWED OR HAD BEEN TOWING ANOTHER VEHICLE
013	FORCED	VEHICLE FORCED BY IMPACT INTO ANOTHER VEHICLE, PEDALCYCLIST OR PEDESTRIAN
014	SET MOTN	VEHICLE SET IN MOTION BY NON-DRIVER (CHILD RELEASED BRAKES, ETC.)
015	RR ROW	AT OR ON RAILROAD RIGHT-OF-WAY (NOT LIGHT RAIL)
016	LT RL ROW	AT OR ON LIGHT-RAIL RIGHT-OF-WAY
017	RR HIT V	TRAIN STRUCK VEHICLE
018	V HIT RR	VEHICLE STRUCK TRAIN
019	HIT RR CAR	VEHICLE STRUCK RAILROAD CAR ON ROADWAY
020	JACKKNIFE	JACKKNIFE; TRAILER OR TOWED VEHICLE STRUCK TOWING VEHICLE
021	TRL OTRN	TRAILER OR TOWED VEHICLE OVERTURNED
022	CN BROKE	TRAILER CONNECTION BROKE
023	DETACH TRL	DETACHED TRAILING OBJECT STRUCK OTHER VEHICLE, NON-MOTORIST, OR OBJECT
024	V DOOR OPN	VEHICLE DOOR OPENED INTO ADJACENT TRAFFIC LANE
025	WHEELOFF	WHEEL CAME OFF
026	HOOD UP	HOOD FLEW UP
028	LOAD SHIFT	LOST LOAD, LOAD MOVED OR SHIFTED
029	TIREFAIL	TIRE FAILURE
030	PET	PET: CAT, DOG AND SIMILAR
031	LVSTOCK	STOCK: COW, CALF, BULL, STEER, SHEEP, ETC.
032	HORSE	HORSE, MULE, OR DONKEY
033	HRSE&RID	HORSE AND RIDER
034	GAME	WILD ANIMAL, GAME (INCLUDES BIRDS; NOT DEER OR ELK)
035	DEER ELK	DEER OR ELK, WAPITI
036	ANML VEH	ANIMAL-DRAWN VEHICLE
037	CULVERT	CULVERT, OPEN LOW OR HIGH MANHOLE
038	ATENUATN	IMPACT ATTENUATOR
039	PK METER	PARKING METER
040	CURB	CURB (ALSO NARROW SIDEWALKS ON BRIDGES)
041	JIGGLE	JIGGLE BAR OR TRAFFIC SNAKE FOR CHANNELIZATION
042	GDRL END	LEADING EDGE OF GUARDRAIL
043	GARDRAIL	GUARD RAIL (NOT METAL MEDIAN BARRIER)
044	BARRIER	MEDIAN BARRIER (RAISED OR METAL)
045	WALL	RETAINING WALL OR TUNNEL WALL
046	BR RAIL	BRIDGE RAILING OR PARAPET (ON BRIDGE OR APPROACH)
047	BR ABUTMNT	BRIDGE ABUTMENT (INCLUDED "APPROACH END" THRU 2013)
048	BR COLMN	BRIDGE PILLAR OR COLUMN
049	BR GIRDR	BRIDGE GIRDER (HORIZONTAL BRIDGE STRUCTURE OVERHEAD)
050	ISLAND	TRAFFIC RAISED ISLAND
051	GORE	GORE
052	POLE UNK	POLE - TYPE UNKNOWN
053	POLE UTL	POLE - POWER OR TELEPHONE
054	ST LIGHT	POLE - STREET LIGHT ONLY
055	TRF SGNL	POLE - TRAFFIC SIGNAL AND PED SIGNAL ONLY
056	SGN BRDG	POLE - SIGN BRIDGE
057	STOPSIGN	STOP OR YIELD SIGN

EVENT CODE TRANSLATION LIST

EVENT CODE	SHORT DESCRIPTION	LONG DESCRIPTION
058	OTH SIGN	OTHER SIGN, INCLUDING STREET SIGNS
059	HYDRANT	HYDRANT
060	MARKER	DELINEATOR OR MARKER (REFLECTOR POSTS)
061	MAILBOX	MAILBOX
062	TREE	TREE, STUMP OR SHRUBS
063	VEG OHED	TREE BRANCH OR OTHER VEGETATION OVERHEAD, ETC.
064	WIRE/CBL	WIRE OR CABLE ACROSS OR OVER THE ROAD
065	TEMP SGN	TEMPORARY SIGN OR BARRICADE IN ROAD, ETC.
066	PERM SGN	PERMANENT SIGN OR BARRICADE IN/OFF ROAD
067	SLIDE	SLIDES, FALLEN OR FALLING ROCKS
068	FRGN OBJ	FOREIGN OBSTRUCTION/DEBRIS IN ROAD (NOT GRAVEL)
069	EQP WORK	EQUIPMENT WORKING IN/OFF ROAD
070	OTH EQP	OTHER EQUIPMENT IN OR OFF ROAD (INCLUDES PARKED TRAILER, BOAT)
071	MAIN EQP	WRECKER, STREET SWEEPER, SNOW PLOW OR SANDING EQUIPMENT
072	OTHER WALL	ROCK, BRICK OR OTHER SOLID WALL
073	IRRGL PVMT	OTHER BUMP (NOT SPEED BUMP), POTHOLE OR PAVEMENT IRREGULARITY (PER PAR)
074	OVERHD OBJ	OTHER OVERHEAD OBJECT (HIGHWAY SIGN, SIGNAL HEAD, ETC.); NOT BRIDGE
075	CAVE IN	BRIDGE OR ROAD CAVE IN
076	HI WATER	HIGH WATER
077	SNO BANK	SNOW BANK
078	LO-HI EDGE	LOW OR HIGH SHOULDER AT PAVEMENT EDGE
079	DITCH	CUT SLOPE OR DITCH EMBANKMENT
080	OBJ FRM MV	STRUCK BY ROCK OR OTHER OBJECT SET IN MOTION BY OTHER VEHICLE (INCL. LOST LOADS)
081	FLY-OBJ	STRUCK BY ROCK OR OTHER MOVING OR FLYING OBJECT (NOT SET IN MOTION BY VEHICLE)
082	VEH HID	VEHICLE OBSCURED VIEW
083	VEG HID	VEGETATION OBSCURED VIEW
084	BLDG HID	VIEW OBSCURED BY FENCE, SIGN, PHONE BOOTH, ETC.
085	WIND GUST	WIND GUST
086	IMMERSED	VEHICLE IMMERSED IN BODY OF WATER
087	FIRE/EXP	FIRE OR EXPLOSION
088	FENC/BLD	FENCE OR BUILDING, ETC.
089	OTHR CRASH	CRASH RELATED TO ANOTHER SEPARATE CRASH
090	TO 1 SIDE	TWO-WAY TRAFFIC ON DIVIDED ROADWAY ALL ROUTED TO ONE SIDE
091	BUILDING	BUILDING OR OTHER STRUCTURE
092	PHANTOM	OTHER (PHANTOM) NON-CONTACT VEHICLE
093	CELL PHONE	CELL PHONE (ON PAR OR DRIVER IN USE)
094	VIOL GDL	TEENAGE DRIVER IN VIOLATION OF GRADUATED LICENSE PGM
095	GUY WIRE	GUY WIRE
096	BERM	BERM (EARTHEN OR GRAVEL MOUND)
097	GRAVEL	GRAVEL IN ROADWAY
098	ABR EDGE	ABRUPT EDGE
099	CELL WTNSD	CELL PHONE USE WITNESSED BY OTHER PARTICIPANT
100	UNK FIXD	FIXED OBJECT, UNKNOWN TYPE.
101	OTHER OBJ	NON-FIXED OBJECT, OTHER OR UNKNOWN TYPE
102	TEXTING	TEXTING
103	WZ WORKER	WORK ZONE WORKER
104	ON VEHICLE	PASSENGER RIDING ON VEHICLE EXTERIOR
105	PEDAL PSGR	PASSENGER RIDING ON PEDALCYCLE
106	MAN WHLCHR	PEDESTRIAN IN NON-MOTORIZED WHEELCHAIR
107	MTR WHLCHR	PEDESTRIAN IN MOTORIZED WHEELCHAIR
108	OFFICER	LAW ENFORCEMENT / POLICE OFFICER
109	SUB-BIKE	"SUB-BIKE": PEDALCYCLIST INJURED SUBSEQUENT TO COLLISION, ETC.
110	N-MTR	NON-MOTORIST STRUCK VEHICLE
111	S CAR VS V	STREET CAR/TROLLEY (ON RAILS OR OVERHEAD WIRE SYSTEM) STRUCK VEHICLE
112	V VS S CAR	VEHICLE STRUCK STREET CAR/TROLLEY (ON RAILS OR OVERHEAD WIRE SYSTEM)
113	S CAR ROW	AT OR ON STREET CAR OR TROLLEY RIGHT-OF-WAY

EVENT CODE TRANSLATION LIST

EVENT CODE	SHORT DESCRIPTION	LONG DESCRIPTION
114	RR EQUIP	VEHICLE STRUCK RAILROAD EQUIPMENT (NOT TRAIN) ON TRACKS
115	DSTRCT GPS	DISTRACTED BY NAVIGATION SYSTEM OR GPS DEVICE
116	DSTRCT OTH	DISTRACTED BY OTHER ELECTRONIC DEVICE
117	RR GATE	RAIL CROSSING DROP-ARM GATE
118	EXPNSN JNT	EXPANSION JOINT
119	JERSEY BAR	JERSEY BARRIER
120	WIRE BAR	WIRE OR CABLE MEDIAN BARRIER
121	FENCE	FENCE
123	OBJ IN VEH	LOOSE OBJECT IN VEHICLE STRUCK OCCUPANT
124	SLIPPERY	SLIDING OR SWERVING DUE TO WET, ICY, SLIPPERY OR LOOSE SURFACE (NOT GRAVEL)
125	SHLDR	SHOULDER GAVE WAY
126	BOULDER	ROCK(S), BOULDER (NOT GRAVEL; NOT ROCK SLIDE)
127	LAND SLIDE	ROCK SLIDE OR LAND SLIDE
128	CURVE INV	CURVE PRESENT AT CRASH LOCATION
129	HILL INV	VERTICAL GRADE / HILL PRESENT AT CRASH LOCATION
130	CURVE HID	VIEW OBSCURED BY CURVE
131	HILL HID	VIEW OBSCURED BY VERTICAL GRADE / HILL
132	WINDOW HID	VIEW OBSCURED BY VEHICLE WINDOW CONDITIONS
133	SPRAY HID	VIEW OBSCURED BY WATER SPRAY
134	TORRENTIAL	TORRENTIAL RAIN (EXCEPTIONALLY HEAVY RAIN)

FUNCTIONAL CLASSIFICATION TRANSLATION LIST

FUNC CLASS	DESCRIPTION
01	RURAL PRINCIPAL ARTERIAL - INTERSTATE
02	RURAL PRINCIPAL ARTERIAL - OTHER
06	RURAL MINOR ARTERIAL
07	RURAL MAJOR COLLECTOR
08	RURAL MINOR COLLECTOR
09	RURAL LOCAL
11	URBAN PRINCIPAL ARTERIAL - INTERSTATE
12	URBAN PRINCIPAL ARTERIAL - OTHER FREEWAYS AND EXP
14	URBAN PRINCIPAL ARTERIAL - OTHER
16	URBAN MINOR ARTERIAL
17	URBAN MAJOR COLLECTOR
18	URBAN MINOR COLLECTOR
19	URBAN LOCAL
78	UNKNOWN RURAL SYSTEM
79	UNKNOWN RURAL NON-SYSTEM
98	UNKNOWN URBAN SYSTEM
99	UNKNOWN URBAN NON-SYSTEM

HIGHWAY COMPONENT TRANSLATION LIST

CODE	DESCRIPTION
0	MAINLINE STATE HIGHWAY
1	COUplet
3	FRONTAGE ROAD
6	CONNECTION
8	HIGHWAY - OTHER

INJURY SEVERITY CODE TRANSLATION LIST

CODE	SHORT DESC	LONG DESCRIPTION
1	KILL	FATAL INJURY (K)
2	INJA	SUSPECTED SERIOUS INJURY (A)
3	INJB	SUSPECTED MINOR INJURY (B)
4	INJC	POSSIBLE INJURY (C)
5	PRI	DIED PRIOR TO CRASH
7	NO<5	NO INJURY - 0 TO 4 YEARS OF AGE
9	NONE	NO APPARENT INJURY (O)

LIGHT CONDITION CODE TRANSLATION LIST

CODE	SHORT DESC	LONG DESCRIPTION
0	UNK	UNKNOWN
1	DAY	DAYLIGHT
2	DLIT	DARKNESS - WITH STREET LIGHTS
3	DARK	DARKNESS - NO STREET LIGHTS
4	DAWN	DAWN (TWILIGHT)
5	DUSK	DUSK (TWILIGHT)

MEDIAN TYPE CODE TRANSLATION LIST

CODE	SHORT DESC	LONG DESCRIPTION
0	NONE	NO MEDIAN
1	RSDMD	SOLID MEDIAN BARRIER
2	DIVMD	EARTH, GRASS OR PAVED MEDIAN

MILEAGE TYPE CODE TRANSLATION LIST

CODE	LONG DESCRIPTION
0	REGULAR MILEAGE
T	TEMPORARY
Y	SPUR
Z	OVERLAPPING

MOVEMENT TYPE CODE TRANSLATION LIST

CODE	SHORT DESC	LONG DESCRIPTION
0	UNK	UNKNOWN
1	STRGHT	STRAIGHT AHEAD
2	TURN-R	TURNING RIGHT
3	TURN-L	TURNING LEFT
4	U-TURN	MAKING A U-TURN
5	BACK	BACKING
6	STOP	STOPPED IN TRAFFIC
7	PRKD-P	PARKED - PROPERLY
8	PRKD-I	PARKED - IMPROPERLY
9	PARKNG	PARKING MANEUVER

NON-MOTORIST LOCATION CODE TRANSLATION LIST

CODE	LONG DESCRIPTION
00	AT INTERSECTION - NOT IN ROADWAY
01	AT INTERSECTION - INSIDE CROSSWALK
02	AT INTERSECTION - IN ROADWAY, OUTSIDE CROSSWALK
03	AT INTERSECTION - IN ROADWAY, XWALK AVAIL UNKNWN
04	NOT AT INTERSECTION - IN ROADWAY
05	NOT AT INTERSECTION - ON SHOULDER
06	NOT AT INTERSECTION - ON MEDIAN
07	NOT AT INTERSECTION - WITHIN TRAFFIC RIGHT-OF-WAY
08	NOT AT INTERSECTION - IN BIKE PATH OR PARKING LANE
09	NOT-AT INTERSECTION - ON SIDEWALK
10	OUTSIDE TRAFFICWAY BOUNDARIES
13	AT INTERSECTION - IN BIKE LANE
14	NOT AT INTERSECTION - IN BIKE LANE
15	NOT AT INTERSECTION - INSIDE MID-BLOCK CROSSWALK
16	NOT AT INTERSECTION - IN PARKING LANE
18	OTHER, NOT IN ROADWAY
99	UNKNOWN LOCATION

ROAD CHARACTER CODE TRANSLATION LIST

CODE	SHORT DESC	LONG DESCRIPTION
0	UNK	UNKNOWN
1	INTER	INTERSECTION
2	ALLEY	DRIVEWAY OR ALLEY
3	STRGHT	STRAIGHT ROADWAY
4	TRANS	TRANSITION
5	CURVE	CURVE (HORIZONTAL CURVE)
6	OPENAC	OPEN ACCESS OR TURNOUT
7	GRADE	GRADE (VERTICAL CURVE)
8	BRIDGE	BRIDGE STRUCTURE
9	TUNNEL	TUNNEL

PARTICIPANT TYPE CODE TRANSLATION LIST

CODE	SHORT DESC	LONG DESCRIPTION
0	OCC	UNKNOWN OCCUPANT TYPE
1	DRVR	DRIVER
2	PSNG	PASSENGER
3	PED	PEDESTRIAN
4	CONV	PEDESTRIAN USING A PEDESTRIAN CONVEYAL
5	PTOW	PEDESTRIAN TOWING OR TRAILERING AN OB
6	BIKE	PEDALCYCLIST
7	BTOW	PEDALCYCLIST TOWING OR TRAILERING AN (
8	PRKD	OCCUPANT OF A PARKED MOTOR VEHICLE
9	OTHR	OTHER TYPE OF NON-MOTORIST

TRAFFIC CONTROL DEVICE CODE TRANSLATION LIST

CODE	SHORT DESC	LONG DESCRIPTION
000	NONE	NO CONTROL
001	TRF SIGNAL	TRAFFIC SIGNALS
002	FLASHBCN-R	FLASHING BEACON - RED (STOP)
003	FLASHBCN-A	FLASHING BEACON - AMBER (SLOW)
004	STOP SIGN	STOP SIGN
005	SLOW SIGN	SLOW SIGN
006	REG-SIGN	REGULATORY SIGN
007	YIELD	YIELD SIGN
008	WARNING	WARNING SIGN
009	CURVE	CURVE SIGN
010	SCHL X-ING	SCHOOL CROSSING SIGN OR SPECIAL SIGNAL
011	OFGR/FLAG	POLICE OFFICER, FLAGMAN - SCHOOL PATROL
012	BRDG-GATE	BRIDGE GATE - BARRIER
013	TEMP-BARR	TEMPORARY BARRIER
014	NO-PASS-ZN	NO PASSING ZONE
015	ONE-WAY	ONE-WAY STREET
016	CHANNEL	CHANNELIZATION
017	MEDIAN BAR	MEDIAN BARRIER
018	PILOT CAR	PILOT CAR
019	SP PED SIG	SPECIAL PEDESTRIAN SIGNAL
020	X-BUCK	CROSSBUCK
021	THR-GN-SIG	THROUGH GREEN ARROW OR SIGNAL
022	L-GRN-SIG	LEFT TURN GREEN ARROW, LANE MARKINGS, OR SIGNAL
023	R-GRN-SIG	RIGHT TURN GREEN ARROW, LANE MARKINGS, OR SIGNAL
024	WIGWAG	WIGWAG OR FLASHING LIGHTS W/O DROP-ARM GATE
025	X-BUCK WRN	CROSSBUCK AND ADVANCE WARNING
026	WW W/ GATE	FLASHING LIGHTS WITH DROP-ARM GATES
027	OVRHD SGNL	SUPPLEMENTAL OVERHEAD SIGNAL (RR XING ONLY)
028	SP RR STOP	SPECIAL RR STOP SIGN
029	ILUM GRD X	ILLUMINATED GRADE CROSSING
037	RAMP METER	METERED RAMPS
038	RUMBLE STR	RUMBLE STRIP
090	L-TURN REF	LEFT TURN REFUGE (WHEN REFUGE IS INVOLVED)
091	R-TURN ALL	RIGHT TURN AT ALL TIMES SIGN, ETC.
092	EMR SGN/FL	EMERGENCY SIGNS OR FLARES
093	ACCEL LANE	ACCELERATION OR DECELERATION LANES
094	R-TURN PRO	RIGHT TURN PROHIBITED ON RED AFTER STOPPING
095	BUS STPSGN	BUS STOP SIGN AND RED LIGHTS
099	UNKNOWN	UNKNOWN OR NOT DEFINITE

VEHICLE TYPE CODE TRANSLATION LIST

CODE	SHORT DESC	LONG DESCRIPTION
00	PDO	NOT COLLECTED FOR PDO CRASHES
01	PSNGR CAR	PASSENGER CAR, PICKUP, LIGHT DELIVERY, ETC.
02	BOBTAIL	TRUCK TRACTOR WITH NO TRAILERS (BOBTAIL)
03	FARM TRCTR	FARM TRACTOR OR SELF-PROPELLED FARM EQUIPMENT
04	SEMI TOW	TRUCK TRACTOR WITH TRAILER/MOBILE HOME IN TOW
05	TRUCK	TRUCK WITH NON-DETACHABLE BED, PANEL, ETC.
06	MOPED	MOPED, MINIBIKE, SEATED MOTOR SCOOTER, MOTOR BIKE
07	SCHL BUS	SCHOOL BUS (INCLUDES VAN)
08	OTH BUS	OTHER BUS
09	MTRCYCLE	MOTORCYCLE, DIRT BIKE
10	OTHER	OTHER: FORKLIFT, BACKHOE, ETC.
11	MOTRHOME	MOTORHOME
12	TROLLEY	MOTORIZED STREET CAR/TROLLEY (NO RAILS/WIRES)
13	ATV	ATV
14	MTRSCTR	MOTORIZED SCOOTER (STANDING)
15	SNOWMOBILE	SNOWMOBILE
99	UNKNOWN	UNKNOWN VEHICLE TYPE

WEATHER CONDITION CODE TRANSLATION LIST

CODE	SHORT DESC	LONG DESCRIPTION
0	UNK	UNKNOWN
1	CLR	CLEAR
2	CLD	CLOUDY
3	RAIN	RAIN
4	SLT	SLEET
5	FOG	FOG
6	SNOW	SNOW
7	DUST	DUST
8	SMOK	SMOKE
9	ASH	ASH

OREGON DEPARTMENT OF TRANSPORTATION - TRANSPORTATION DEVELOPMENT DIVISION
 TRANSPORTATION DATA SECTION - CRASH ANALYSIS AND REPORTING UNIT
 CITY STREET LOCATIONS BY COUNTY - DRIVER BEHAVIOR FORMAT

SE Nye Ave Segment 0.5 Mi W of SE 3rd Dr & 0.5 Mi E of SE 3rd Dr
 January 1, 2013 through December 31, 2017

UMATILLA COUNTY

SERIAL NO	DATE	TIME	DAY	*COUNTY OR CITY NAME	CRASH LOCATION	COLL TYPE	EVENT	CAUSE	ERROR	S U R F	T O T A L	PEOPLE					
												VEHICLE TYP/OWN	K L	I J	A C	E D	
00039	01/16/2015	3P	FR	Pendleton	NYE AVE AT SE 3RD ST	TURN		02	004,028	DRY	2	011	011	0	1	N	N
00200	04/05/2015	11P	SU	Pendleton	NYE AVE AT SE 3RD ST	FIX	058,040,128	10	080,081	DRY	1	014		0	0	Y	N
00822	10/12/2016	2P	WE	Pendleton	NYE AVE 105 FT W OF SW 2ND ST	BACK		02		DRY	2	010	010	0	0	N	N
00124	01/23/2017	10A	MO	Pendleton	NYE AVE 200 FT E OF SW 2ND ST	SS-M	124	01,27		WET	2	010	010	0	0	N	Y
00907	10/13/2017	1P	FR	Pendleton	SE NYE AVE 50 FT S OF SE 3RD DR	REAR		07		DRY	2	010	010	0	0	N	N
00665	09/22/2013	5P	SU	Pendleton	SE NYE AVE 100 FT W OF SE 3RD DR	FIX	067,010	33,30,21	051,050	WET	1	011		0	3	Y	Y
00124	02/22/2013	7A	FR	Pendleton	SE NYE AVE 150 FT W OF SE 3RD DR	FIX	067	12	081	DRY	1	011		0	0	N	N

VEHICLE OWNERSHIP CODES

Code	Short Description	Long Description
0	N/A	Not collected for PDO Crashes
1	PRVTE	Private
2	GOVMT	Government
3	PUBLC	Public
4	RENTL	Rental vehicle
5	STOLN	Stolen vehicle
9	UNKN	Unknown ownership

VEHICLE TYPE CODES

Code	Short Description	Long Description
00	PDO	Not collected for PDO Crashes
01	PSNGR CAR	Passenger car, pickup, light delivery, etc.
02	BOBTAIL	Truck tractor with no trailers (bobtail)
03	FARM TRCTR	Farm tractor or self-propelled farm equipment
04	SEMI TOW	Truck Tractor with trailer/mobile home in tow
05	TRUCK	Truck with non-detachable bed, panel, etc.
06	MOPED	Moped, minibike, seated motor scooter, motor bike
07	SCHL BUS	School bus (includes van)
08	OTH BUS	Other bus
09	MTRCYCLE	Motorcycle, dirt bike
10	OTHER	Other: forklift, backhoe, etc.
11	MOTRHOME	Motorhome
12	TROLLEY	Motorized Street Car/Trolley (no rails/wires)
13	ATV	ATV
14	MTRSCTR	Motorized scooter (standing)
15	SNOWMOBILE	Snowmobile
99	UNKNOWN	Unknown vehicle type

CAUSE CODES

Code	Short Description	Medium Description	Long Description	Code Termination Date
00	NO CODE	NO CODE APPLICABLE	No cause associated at this level	
01	TOO-FAST	TOO FAST FOR COND	Too fast for conditions (not exceed posted speed)	
02	NO-YIELD	FAILED YIELD ROW	Did not yield right-of-way	
03	PAS-STOP	PASSED STOP SIGN	Passed stop sign or red flasher	
04	DIS SIG	DISREGRD TRAF SIGNAL	Disregarded traffic signal	
05	LEFT-CTR	LEFT OF CTR/STRADDLE	Drove left of center on two-way road; straddling	
06	IMP-OVER	IMPROPER PASSING	Improper overtaking	
07	TOO-CLOS	FOLLOW TOO CLOSE	Followed too closely	
08	IMP-TURN	IMPROPER TURN	Made improper turn	
09	DRINKING	ALC OR DRUGS	Alcohol or Drug Involved	12/31/2002
10	OTHR-IMP	OTHER DRIVE ERR	Other improper driving	
11	MECH-DEF	MECH DEFECT	Mechanical defect	
12	OTHER	OTHER	Other (not improper driving)	
13	IMP LN C	IMP LANE CHANGE	Improper change of traffic lanes	
14	DIS TCD	DISRG OTHR TCD	Disregarded other traffic control device	
15	WRNG WAY	WRONG WAY / 1-WAY RD	Wrong way on one-way road; wrong side divided road	
16	FATIGUE	DRIVER FATIGUED	Driver drowsy/fatigued/sleepy	
17	ILLNESS	PHYSICAL ILLNESS	Physical illness	
18	IN RDWY	ILLEGALLY IN RDWY	Non-motorist illegally in roadway	
19	NT VISBL	NOT VISIBLE	Non-motorist not visible; non-reflective clothing	
20	IMP PKNG	IMPROPER PARKING	Vehicle improperly parked	
21	DEF STER	DEFECTIVE STEERING	Defective steering mechanism	
22	DEF BRKE	DEFECTIVE BRAKES	Inadequate or no brakes	
24	LOADSHFT	LOAD SHIFTED	Vehicle lost load or load shifted	
25	TIREFAIL	TIRE FAILURE	Tire Failure	
26	PHANTOM	PHANTOM VEHICLE	Phantom / Non-contact Vehicle	
27	INATTENT	INATTENTION	Inattention	
28	NM INATT	NON-MTRST INATTENT	Non-Motorist Inattention	
29	F AVOID	FAIL AVOID VEH AHEAD	Failed to avoid vehicle ahead	
30	SPEED	EXCED POSTED SPEED	Driving in excess of posted speed	
31	RACING	SPEED RACING	Speed Racing (per PAR)	
32	CARELESS	CARELESS DRIVING	Careless Driving (per PAR)	
33	RECKLESS	RECKLESS DRIVING	Reckless Driving (per PAR)	
34	AGGRESV	AGGRESSIVE DRIVING	Aggressive Driving (per PAR)	
35	RD RAGE	ROAD RAGE	Road Rage (per PAR)	
40	VIEW OBS	VIEW OBSCURED	View obscured	
50	USED MDN	IMP USE MEDIAN/SHLDR	Improper use of median or shoulder	
51	FAIL LN	F MAINT LANE	Failed to maintain lane	12/31/2015
52	OFF RD	RAN OFF RD	Ran off road	12/31/2015

ERR CODES

Code	Short Description	Medium Description	Long Description
000	NONE	NO ERROR	No error
001	WIDE TRN	WIDE TURN	Wide turn
002	CUT CORN	CUT CORNER	Cut corner on turn
003	FAIL TRN	F OBEY TRN	Failed to obey mandatory traffic turn signal, sign or lane markings
004	L IN TRF	LTRN FNT TRAF	Left turn in front of oncoming traffic
005	L PROHIB	LTRN PROHIB	Left turn where prohibited
006	FRM WRNG	T FRM WRNG LN	Turned from wrong lane
007	TO WRONG	T TO WRONG LN	Turned into wrong lane
008	ILLEG U	ILLEG U-TURN	U-turned illegally
009	IMP STOP	IMP STOP	Improperly stopped in traffic lane
010	IMP SIG	IMP/FAIL SIG	Improper signal or failure to signal
011	IMP BACK	IMP BACKING	Backing improperly (not parking)
012	IMP PARK	IMP PARKED	Improperly parked
013	UNPARK	IMP STRT PARK	Improper start leaving parked position
014	IMP STRT	IMP STRT STOP	Improper start from stopped position
015	IMP LGHT	IMP/NO LIGHTS	Improper or no lights (vehicle in traffic)
016	INATTENT	INATTENTION	Inattention (Failure to Dim Lights prior to 4/1/97)
017	UNSF VEH	DR UNSAFE VEH	Driving unsafe vehicle (no other error apparent)
018	OTH PARK	PRK MAN N/CLR	Entering/exiting parked position w/ insufficient clearance; other improper parking maneuver
019	DIS DRIV	DISRG DR SIG	Disregarded other driver's signal
020	DIS SGNL	DISRG TRF SIG	Disregarded traffic signal
021	RAN STOP	DISRG STP SGN	Disregarded stop sign or flashing red
022	DIS SIGN	DISRG WRN SGN	Disregarded warning sign, flares or flashing amber
023	DIS OFCR	DISRG POL/FLG	Disregarded police officer or flagman
024	DIS EMER	DISRG SIR/EMR	Disregarded siren or warning of emergency vehicle
025	DIS RR	DISRG RR SIG	Disregarded RR signal, RR sign, or RR flagman
026	REAR-END	F AVOID STP V	Failed to avoid stopped or parked vehicle ahead other than school bus
027	BIKE ROW	F/YLD ROW BIK	Did not have right-of-way over pedalcyclist
028	NO ROW	NO R-O-W	Did not have right-of-way
029	PED ROW	F/YLD ROW PED	Failed to yield right-of-way to pedestrian
030	PAS CURV	PASS ON CURVE	Passing on a curve
031	PAS WRNG	PASS WRNG SID	Passing on the wrong side
032	PAS TANG	PASS TANGENT	Passing on straight road under unsafe conditions
033	PAS X-WK	PASS STP4PED	Passed vehicle stopped at crosswalk for pedestrian
034	PAS INTR	PASS AT INTER	Passing at intersection
035	PAS HILL	PASS ON HILL	Passing on crest of hill
036	N/PAS ZN	PASS N/PASSNG	Passing in "No Passing" zone
037	PAS TRAF	PASS ONC TRAF	Passing in front of oncoming traffic
038	CUT-IN	CUTTING IN	Cutting in (two lanes - two way only)
039	WRNGSIDE	DR WRONG SIDE	Driving on wrong side of the road (2-way undivided roadways)
040	THRU MED	DR THRU MEDN	Driving through safety zone or over island
041	F/ST BUS	F/STP SCHLBUS	Failed to stop for school bus
042	F/SLO MV	F/SLO SLO VEH	Failed to decrease speed for slower moving vehicle
043	TOO CLOSE	FOLLW TO CLOS	Following too closely (must be on officer's report)
044	STRDL LN	STRD/DR WRNG	Straddling or driving on wrong lanes
045	IMP CHG	IMP LANE CHG	Improper change of traffic lanes

ERR CODES

Code	Short Description	Medium Description	Long Description
046	WRNG WAY	WRNG WY/1 WAY	Wrong way on one-way roadway; wrong side divided road
047	BASCRULE	V BASIC RULE	Driving too fast for conditions (not exceeding posted speed)
048	OPN DOOR	OPN DOOR TRAF	Opened door into adjacent traffic lane
049	IMPEDING	IMPEDING TRAF	Impeding Traffic
050	SPEED	SPEED	Driving in excess of posted speed
051	RECKLESS	RECKLSS DRVNG	Reckless driving (per PAR)
052	CARELESS	CARELSS DRVNG	Careless driving (per PAR)
053	RACING	RACING	Speed Racing (per PAR)
054	X N/SGNL	X-INT NO SGNL	Crossing at intersection, no traffic signal present
055	X W/SGNL	X-INT W/ SGNL	Crossing at intersection, traffic signal present
056	DIAGONAL	X-INT DIAGNL	Crossing at intersection - diagonally
057	BTWN INT	X-BTWN INTER	Crossing between intersections
059	W/TRAF-S	W SHLD W/TRAF	Walking, running, riding, etc., on shoulder WITH traffic
060	A/TRAF-S	W SHLD A/TRAF	Walking, running, riding, etc., on shoulder FACING traffic
061	W/TRAF-P	W PAVE W/TRAF	Walking, running, riding, etc., on pavement WITH traffic
062	A/TRAF-P	W PAVE A/TRAF	Walking, running, riding, etc., on pavement FACING traffic
063	PLAYINRD	PLAY IN RDWY	Playing in street or road
064	PUSH MV	PUSH MV IN RD	Pushing or working on vehicle in road or on shoulder
065	WORK IN RD	WORK IN RD	Working in roadway or along shoulder
070	LAY ON RD	LYING IN RD	Standing or lying in roadway
071	NM IMP USE	N-M IMP USE	Improper use of traffic lane by non-motorist
073	ELUDING	ELUDING	Eluding / Attempt to elude
079	F NEG CURV	FAIL NEG CURV	Failed to negotiate a curve
080	FAIL LN	F MAINT LANE	Failed to maintain lane
081	OFF RD	RAN OFF RD	Ran off road
082	NO CLEAR	MISJUDGE CLR	Driver misjudged clearance
083	OVRSTEER	OVERSTEER	Over-correcting
084	NOT USED	NOT USED	Code not in use
085	OVRLOAD	OVERLOAD	Overloading or improper loading of vehicle with cargo or passengers
097	UNA DIS TC	UNA DISRG TCD	Unable to determine which driver disregarded traffic control device

EVENT CODES

Code	Short Description	Medium Description	Long Description
001	FEL/JUMP	FELL/JUMPED MV	Occupant fell, jumped or was ejected from moving vehicle
002	INTERFER	PSNGR INTERFERED	Passenger interfered with driver
003	BUG INTF	ANML INTERFERED	Animal or insect in vehicle interfered with driver
004	INDRCT PED	PED INDRCTLY INVLV	Pedestrian indirectly involved (not struck)
005	SUB-PED	SUBSEQUENT PED	"Sub-Ped": pedestrian injured subsequent to collision, etc.
006	INDRCT BIK	BIKE INDRCTLY INVLV	Pedalcyclist indirectly involved (not struck)
007	HITCHIKR	HITCHHIKER	Hitchhiker (soliciting a ride)
008	PSNGR TOW	PSNGR TOWED	Passenger or non-motorist being towed or pushed on conveyance
009	ON/OFF V	ON/OFF STOP VEH	Getting on/off stopped/parked vehicle (occupants only; must have physical contact w/ vehicle)
010	SUB OTRN	SUBSEQ OVERTURN	Overtuned after first harmful event
011	MV PUSHD	VEH BEING PUSHED	Vehicle being pushed
012	MV TOWED	VEH TOWED/TOWING	Vehicle towed or had been towing another vehicle
013	FORCED	FORCED BY IMPACT	Vehicle forced by impact into another vehicle, pedalcyclist or pedestrian
014	SET MOTN	MV SET IN MOTION	Vehicle set in motion by non-driver (child released brakes, etc.)
015	RR ROW	RAILROAD ROW	At or on railroad right-of-way (not Light Rail)
016	LT RL ROW	LIGHT RAIL ROW	At or on Light-Rail right-of-way
017	RR HIT V	TRAIN HIT VEH	Train struck vehicle
018	V HIT RR	VEH HIT TRAIN	Vehicle struck train
019	HIT RR CAR	VEH HIT RR CAR	Vehicle struck railroad car on roadway
020	JACKNIFE	JACKKNIFE	Jackknife; trailer or towed vehicle struck towing vehicle
021	TRL OTRN	TRAILER O'TURN	Trailer or towed vehicle overturned
022	CN BROKE	TRLR CONN BROKE	Trailer connection broke
023	DETACH TRL	DETCHD TRLR STRKNG	Detached trailing object struck other vehicle, non-motorist, or object
024	V DOOR OPN	V DOOR OPN IN TRAF	Vehicle door opened into adjacent traffic lane
025	WHEELOFF	WHEEL CAME OFF	Wheel came off
026	HOOD UP	HOOD FLEW UP	Hood flew up
028	LOAD SHIFT	LOAD SHIFTED	Lost load, load moved or shifted
029	TIREFAIL	TIRE FAILURE	Tire failure
030	PET	PET	Pet: cat, dog and similar
031	LVSTOCK	LIVESTOCK	Stock: cow, calf, bull, steer, sheep, etc.
032	HORSE	HORSE	Horse, mule, or donkey
033	HRSE&RID	HORSE & RIDER	Horse and rider
034	GAME	GAME NO DEER/ELK	Wild animal, game (includes birds; not deer or elk)
035	DEER ELK	DEER OR ELK	Deer or elk, wapiti
036	ANML VEH	ANIMAL-DRAWN VEH	Animal-drawn vehicle
037	CULVERT	CULVERT/MANHOLE	Culvert, open low or high manhole
038	ATENUATN	IMPACT CUSHION	Impact attenuator
039	PK METER	PARKING METER	Parking meter
040	CURB	CURB	Curb (also narrow sidewalks on bridges)
041	JIGGLE	JIGGLE BAR N/MED	Jiggle bar or traffic snake for channelization

EVENT CODES

Code	Short Description	Medium Description	Long Description
042	GDRL END	GUARDRAIL END	Leading edge of guardrail
043	GARDRAIL	GUARDRAIL	Guard rail (not metal median barrier)
044	BARRIER	MEDIAN BARRIER	Median barrier (raised or metal)
045	WALL	WALL	Retaining wall or tunnel wall
046	BR RAIL	BRIDGE RAIL	Bridge railing or parapet (on bridge or approach)
047	BR ABUTMNT	BRIDGE ABUTMENT	Bridge abutment (included "approach end" thru 2013)
048	BR COLMN	BRIDGE COLUMN	Bridge pillar or column
049	BR GIRDR	BRIDGE GIRDER	Bridge girder (horizontal bridge structure overhead)
050	ISLAND	TRAFFIC ISLAND	Traffic raised island
051	GORE	GORE	Gore
052	POLE UNK	POLE-UNKNOWN	Pole – type unknown
053	POLE UTL	POLE-UTILITY	Pole – power or telephone
054	ST LIGHT	POLE-ST LIGHT	Pole – street light only
055	TRF SGNL	POLE-TRAF SIGNAL	Pole – traffic signal and ped signal only
056	SGN BRDG	POLE-SIGN BRIDGE	Pole – sign bridge
057	STOPSIGN	STOP/YIELD SIGN	Stop or yield sign
058	OTH SIGN	OTHER SIGN	Other sign, including street signs
059	HYDRANT	HYDRANT	Hydrant
060	MARKER	DELINEATOR	Delineator or marker (reflector posts)
061	MAILBOX	MAILBOX	Mailbox
062	TREE	TREE/STUMP	Tree, stump or shrubs
063	VEG OHED	VEGTN OVER RDWY	Tree branch or other vegetation overhead, etc.
064	WIRE/CBL	CABLE ACROSS RD	Wire or cable across or over the road
065	TEMP SGN	TEMP SIGN/BARR	Temporary sign or barricade in road, etc.
066	PERM SGN	PERM SIGN/BARR	Permanent sign or barricade in/off road
067	SLIDE	SLIDE/ROCKS	Slides, fallen or falling rocks
068	FRGN OBJ	FOREIGN OBJECT	Foreign obstruction/debris in road (not gravel)
069	EQP WORK	EQUIP WORKING	Equipment working in/off road
070	OTH EQP	OTHER EQUIPMENT	Other equipment in or off road (includes parked trailer, boat)
071	MAIN EQP	MAINTNCE EQUIP	Wrecker, street sweeper, snow plow or sanding equipment
072	OTHER WALL	OTHER WALL	Rock, brick or other solid wall
073	IRRGL PVMT	IRREGULAR PAVEMENT	Other bump (not speed bump), pothole or pavement irregularity (per PAR)
074	OVERHD OBJ	OTHER OVERHEAD OBJ	Other overhead object (highway sign, signal head, etc.); not bridge
075	CAVE IN	CAVE IN	Bridge or road cave in
076	HI WATER	HIGH WATER	High Water
077	SNO BANK	SNOW BANK	Snow Bank
078	LO-HI EDGE	LOW-HIGH PVMNT EDGE	Low or high shoulder at pavement edge
079	DITCH	CUT SLOPE/DITCH	Cut slope or ditch embankment
080	OBJ FRM MV	OBJ FRM OTHR VEH	Struck by rock or other object set in motion by other vehicle (incl. lost loads)
081	FLY-OBJ	OTHER MOVING OBJ	Struck by rock or other moving or flying object (not set in motion by vehicle)
082	VEH HID	VEH OBSCURE VIEW	Vehicle obscured view
083	VEG HID	VEG OBSCURE VIEW	Vegetation obscured view
084	BLDG HID	BLD OBSCURE VIEW	View obscured by fence, sign, phone booth, etc.

EVENT CODES

Code	Short Description	Medium Description	Long Description
085	WIND GUST	WIND GUST	Wind Gust
086	IMMERSED	IMMERSION	Vehicle immersed in body of water
087	FIRE/EXP	FIRE/EXPLOSION	Fire or explosion
088	FENC/BLD	FENCE/BUILDING	Fence or building, etc.
089	OTHR CRASH	REFER OTHR CRASH	Crash related to another separate crash
090	TO 1 SIDE	TWO WAY ONE SIDE	Two-way traffic on divided roadway all routed to one side
091	BUILDING	BUILDING	Building or other structure
092	PHANTOM	PHANTOM VEH	Other (phantom) non-contact vehicle
093	CELL PHONE	CELL PHONE PER PAR	Cell phone (on PAR or driver in use)
094	VIOL GDL	VIOL GRAD DR LIC	Teenage driver in violation of graduated license pgm
095	GUY WIRE	GUY WIRE	Guy wire
096	BERM	BERM	Berm (earthen or gravel mound)
097	GRAVEL	GRAVEL IN RDWY	Gravel in roadway
098	ABR EDGE	ABRUPT EDGE	Abrupt edge
099	CELL WTNSD	CELL PHONE WITNESSED	Cell phone use witnessed by other participant
100	UNK FIXD	UNK FIX OBJ	Fixed object, unknown type.
101	OTHER OBJ	OTHER OBJ NOT FIXED	Non-fixed object, other or unknown type
102	TEXTING	TEXTING	Texting
103	WZ WORKER	WZ WORKER	Work Zone Worker
104	ON VEHICLE	RIDE ON VEH EXTERIOR	Passenger riding on vehicle exterior
105	PEDAL PSGR	PSNGR ON PEDALCYCLE	Passenger riding on pedalcycle
106	MAN WHLCHR	NONMOTOR WHEELCHAIR	Pedestrian in non-motorized wheelchair
107	MTR WHLCHR	MOTORIZED WHEELCHAIR	Pedestrian in motorized wheelchair
108	OFFICER	POLICE OFFICER	Law Enforcement / Police Officer
109	SUB-BIKE	SUBSEQUENT BICYCLIST	"Sub-Bike": pedalcyclist injured subsequent to collision, etc.
110	N-MTR	NM STR VEH	Non-motorist struck vehicle
111	S CAR VS V	ST CAR STRUCK VEH	Street Car/Trolley (on rails or overhead wire system) struck vehicle
112	V VS S CAR	VEH STRUCK ST CAR	Vehicle struck Street Car/Trolley (on rails or overhead wire system)
113	S CAR ROW	STREET CAR ROW	At or on street car or trolley right-of-way
114	RR EQUIP	VEH STRUCK RR EQUIP	Vehicle struck railroad equipment (not train) on tracks
115	DSTRCT GPS	DISTRACT GPS DEVICE	Distracted by navigation system or GPS device
116	DSTRCT OTH	DISTRACT OTHR DEVICE	Distracted by other electronic device
117	RR GATE	RR DROP-ARM GATE	Rail crossing drop-arm gate
118	EXPNSN JNT	EXPANSION JOINT	Expansion joint
119	JERSEY BAR	JERSEY BARRIER	Jersey barrier
120	WIRE BAR	WIRE BARRIER	Wire or cable median barrier
121	FENCE	FENCE	Fence
123	OBJ IN VEH	LOOSE OBJ IN VEHICLE	Loose object in vehicle struck occupant
124	SLIPPERY	SLIPPERY SURFACE	Sliding or swerving due to wet, icy, slippery or loose surface (not gravel)
125	SHLDR	SHLDR GAVE	Shoulder gave way
126	BOULDER	ROCKS / BOULDER	Rock(s), boulder (not gravel; not rock slide)
127	LAND SLIDE	ROCK OR LAND SLIDE	Rock slide or land slide
128	CURVE INV	CURVE PRESENT	Curve present at crash location

EVENT CODES

Code	Short Description	Medium Description	Long Description
129	HILL INV	HILL PRESENT	Vertical grade / hill present at crash location
130	CURVE HID	CURVE OBSCURED VIEW	View obscured by curve
131	HILL HID	HILL OBSCURED VIEW	View obscured by vertical grade / hill
132	WINDOW HID	WINDOW VIEW OBSCURED	View obscured by vehicle window conditions
133	SPRAY HID	SPRAY OBSCURED VIEW	View obscured by water spray
134	TORRENTIAL	TORRENTIAL RAIN	Torrential Rain (exceptionally heavy rain)