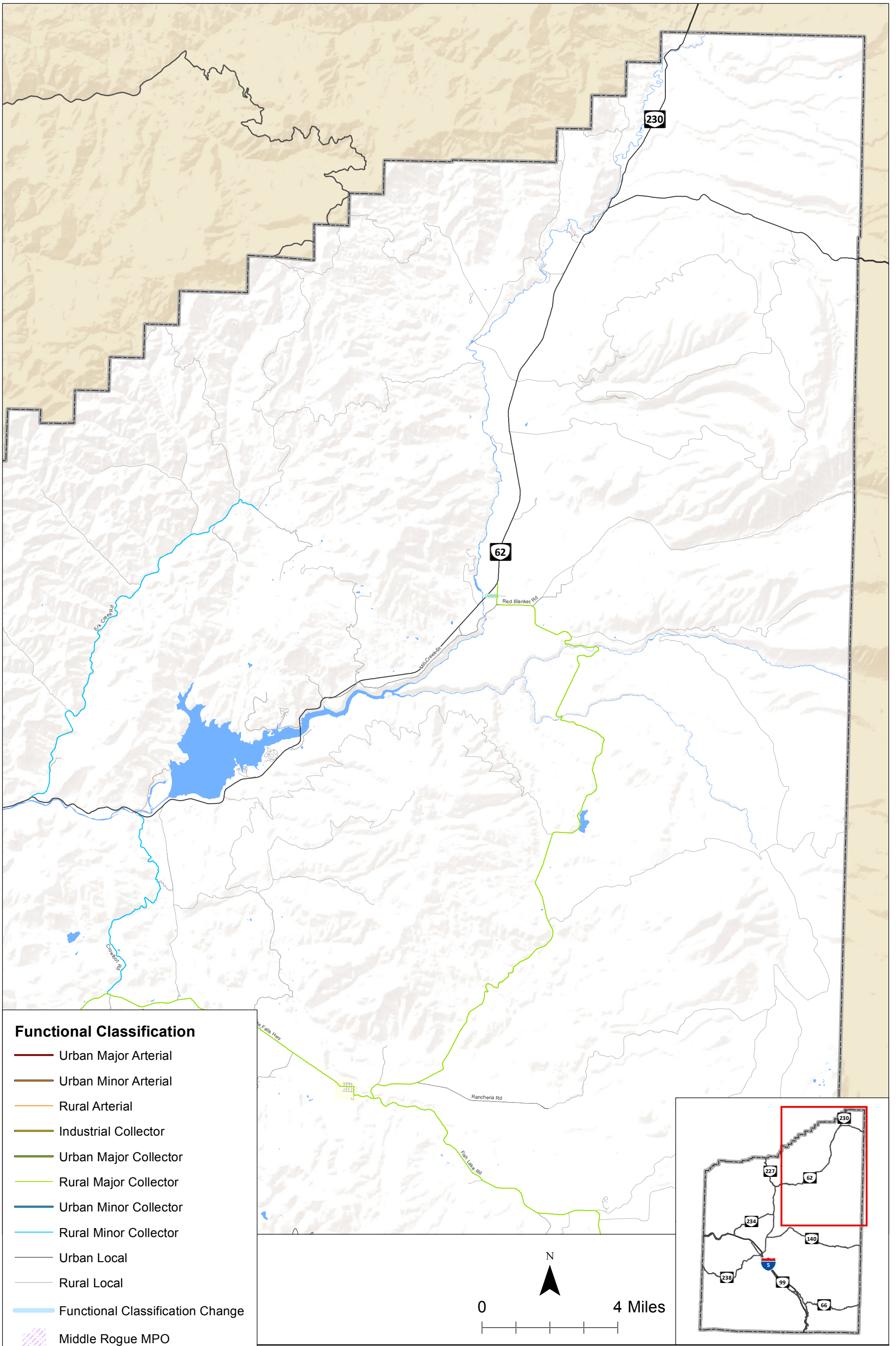


Map Atlas



**Functional Classification**

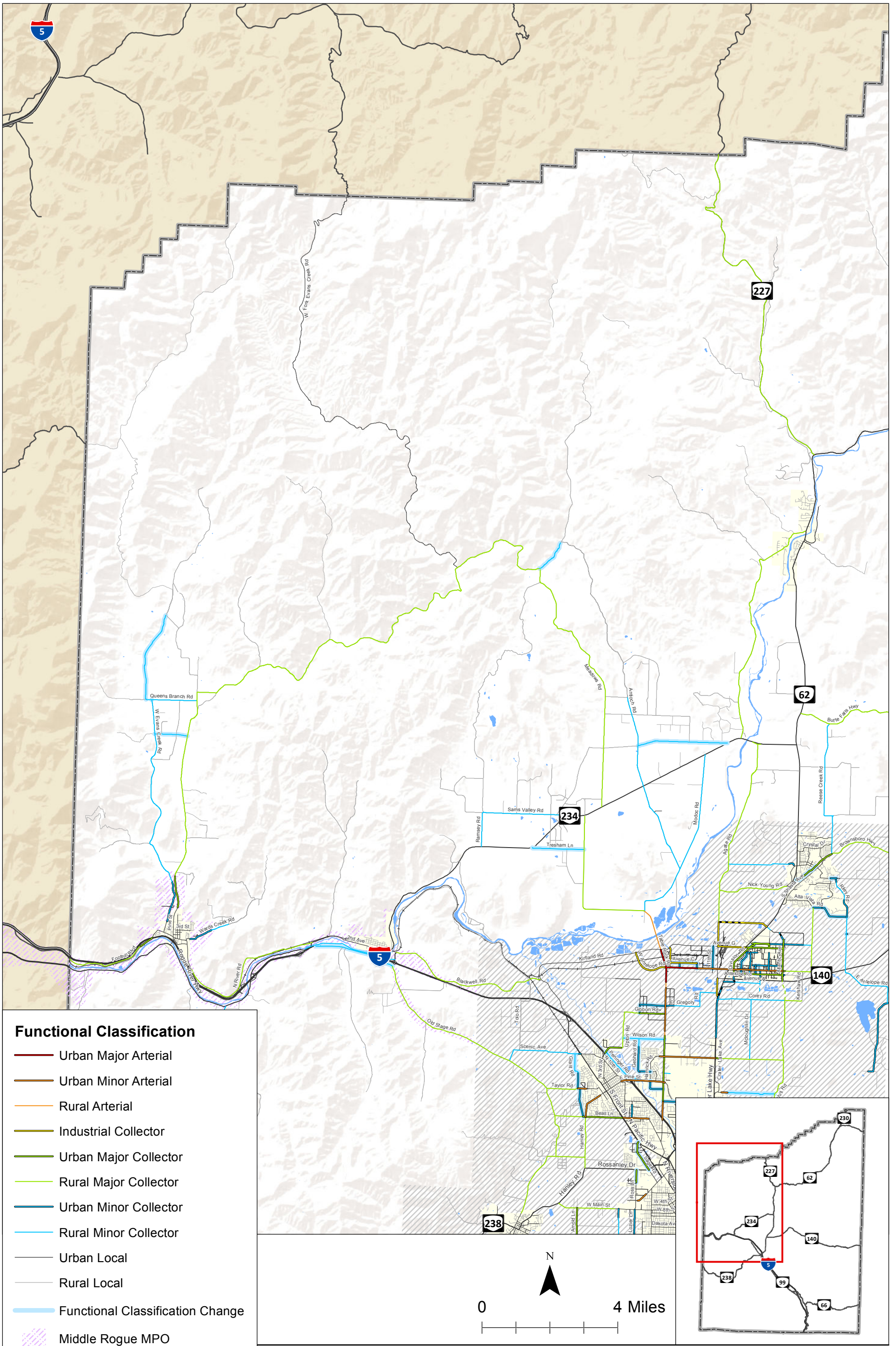
- Urban Major Arterial
- Urban Minor Arterial
- Rural Arterial
- Industrial Collector
- Urban Major Collector
- Rural Major Collector
- Urban Minor Collector
- Rural Minor Collector
- Urban Local
- Rural Local
- Functional Classification Change
- Middle Rogue MPO
- Rogue Valley MPO
- County Boundary

**Functional Classification Plan  
Jackson County, OR**

**Figure  
1A**

H:\proj\18018 - Jackson County TSP Update\GIS\TMS\_Alt\Figures1\_Functional Class.mxd - mbell - 7:56 AM 11/25/2015





**Functional Classification**

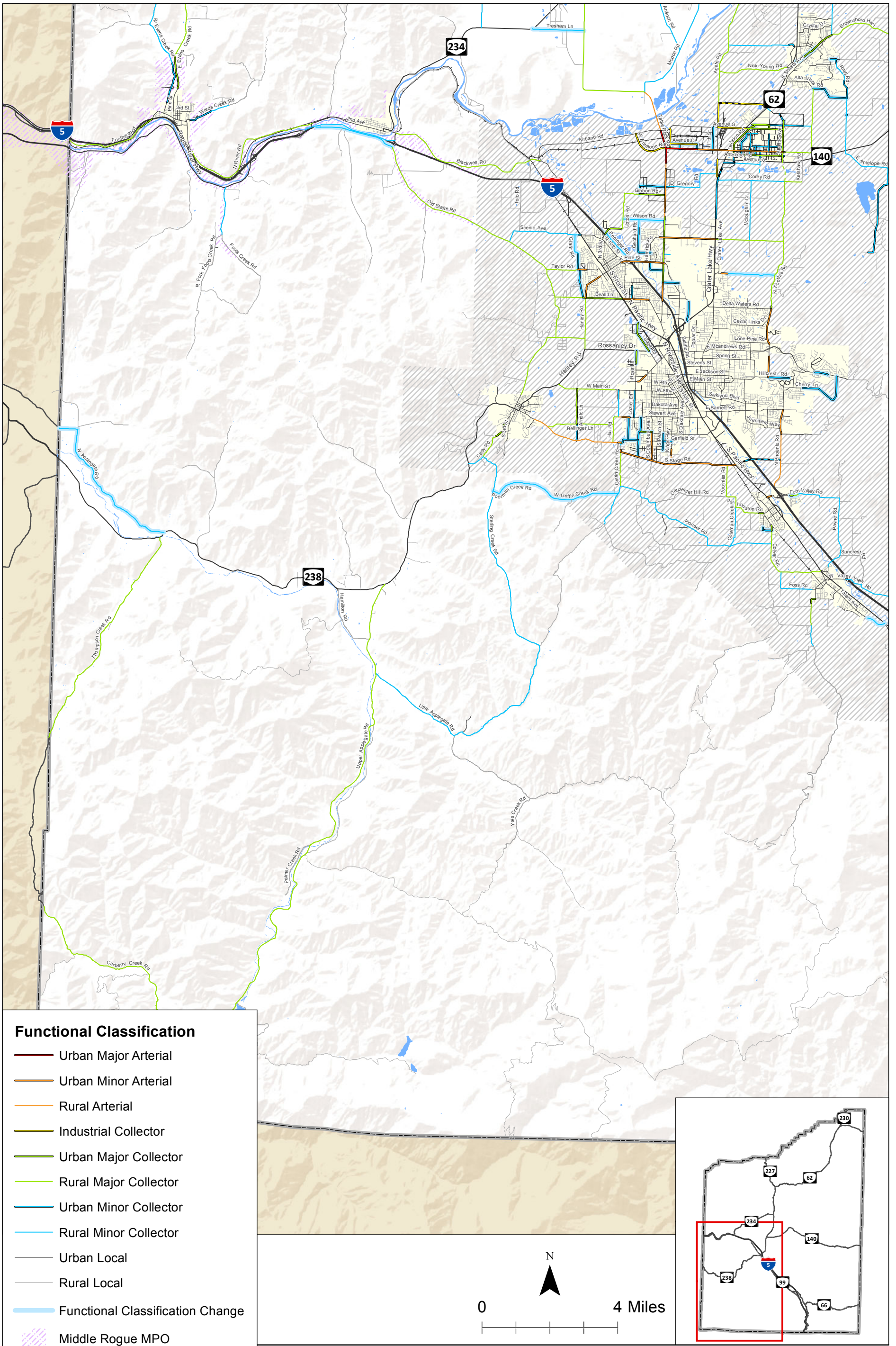
- Urban Major Arterial
- Urban Minor Arterial
- Rural Arterial
- Industrial Collector
- Urban Major Collector
- Rural Major Collector
- Urban Minor Collector
- Rural Minor Collector
- Urban Local
- Rural Local
- Functional Classification Change
- Middle Rogue MPO
- Rogue Valley MPO
- County Boundary

**Functional Classification Plan  
Jackson County, OR**

**Figure  
1B**

H:\proj\18018 - Jackson County TSP Update\GIS\TMS\_Alt\Figures11\_Functional Class.mxd - mbell - 7:56 AM 11/25/2015





**Functional Classification**

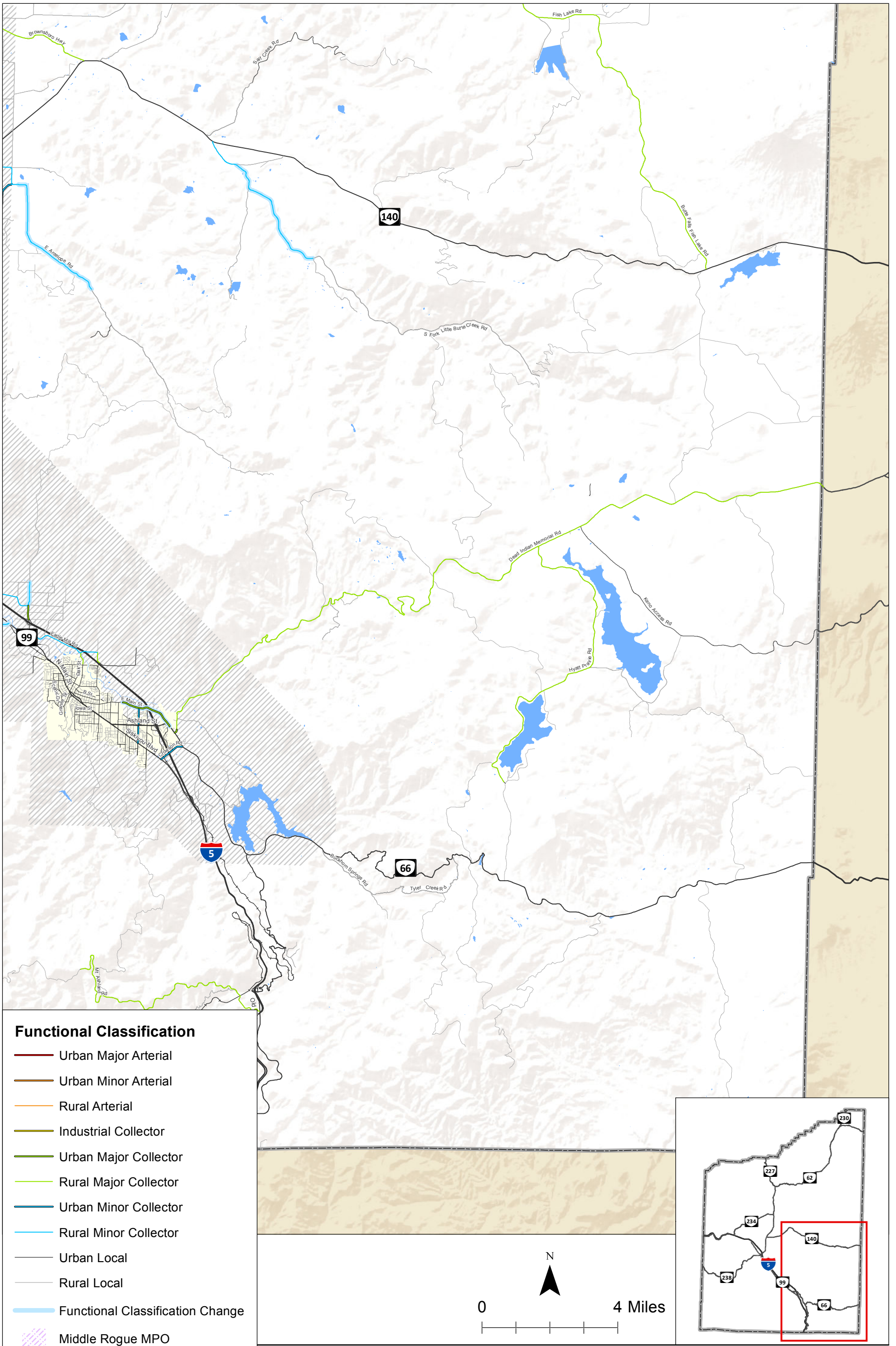
- Urban Major Arterial
- Urban Minor Arterial
- Rural Arterial
- Industrial Collector
- Urban Major Collector
- Rural Major Collector
- Urban Minor Collector
- Rural Minor Collector
- Urban Local
- Rural Local
- Functional Classification Change
- Middle Rogue MPO
- Rogue Valley MPO
- County Boundary

**Functional Classification Plan  
Jackson County, OR**

**Figure  
1C**

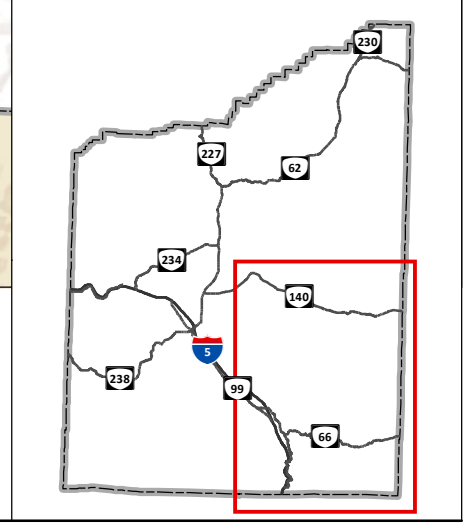
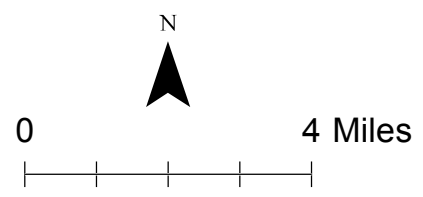
H:\proj\18018 - Jackson County TSP Update\GIS\TMS\_Alt\Figures1\_C\_Functional Class.mxd - mbell - 7:57 AM 11/25/2015





**Functional Classification**

- Urban Major Arterial
- Urban Minor Arterial
- Rural Arterial
- Industrial Collector
- Urban Major Collector
- Rural Major Collector
- Urban Minor Collector
- Rural Minor Collector
- Urban Local
- Rural Local
- Functional Classification Change
- Middle Rogue MPO
- Rogue Valley MPO
- County Boundary

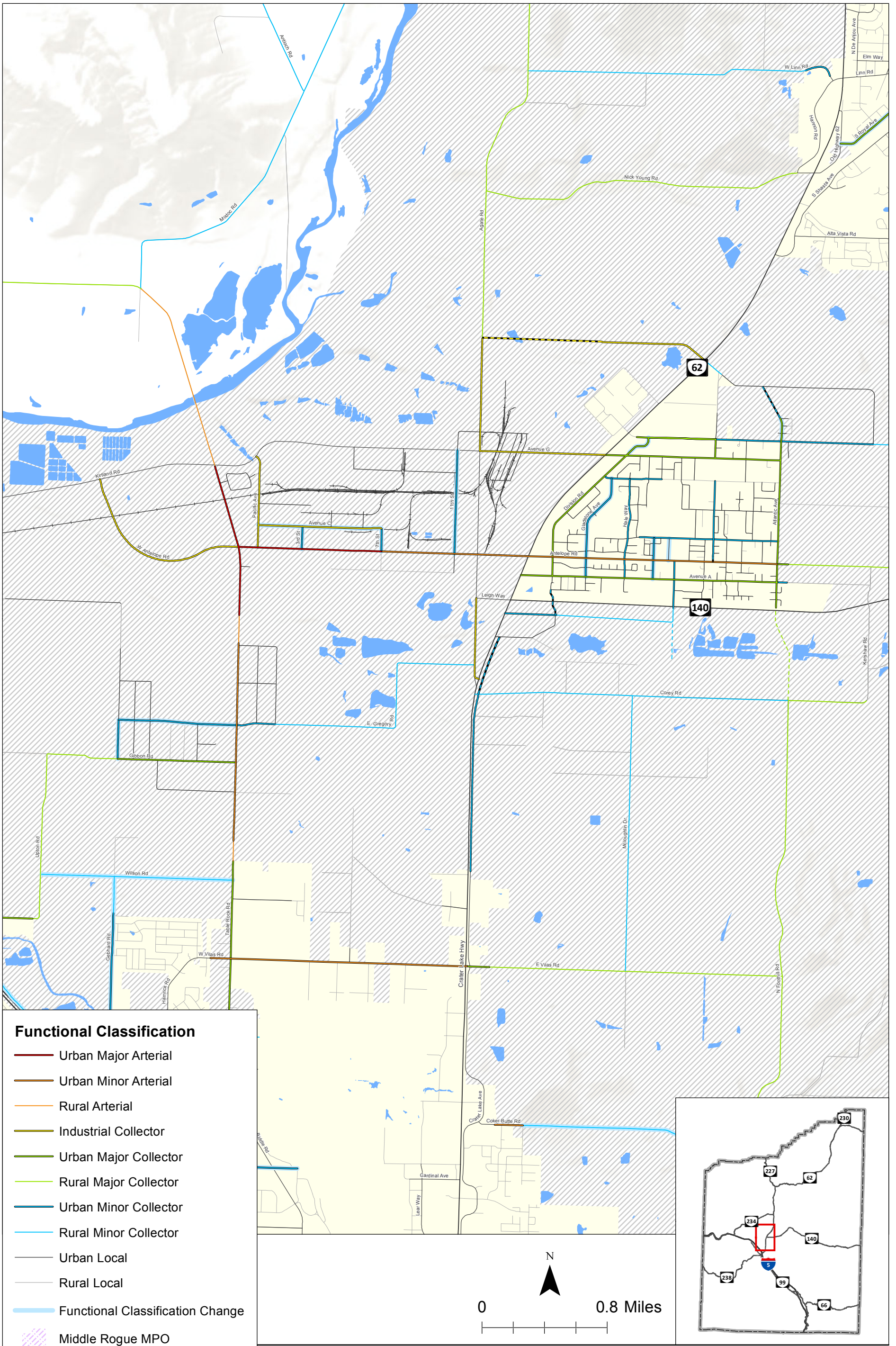


**Functional Classification Plan  
Jackson County, OR**

**Figure  
1D**

H:\proj\18018 - Jackson County TSP Update\GIS\TMS\_Alt\Figures1\_Functional Class.mxd - mbell - 7:57 AM 11/25/2015





**Functional Classification**

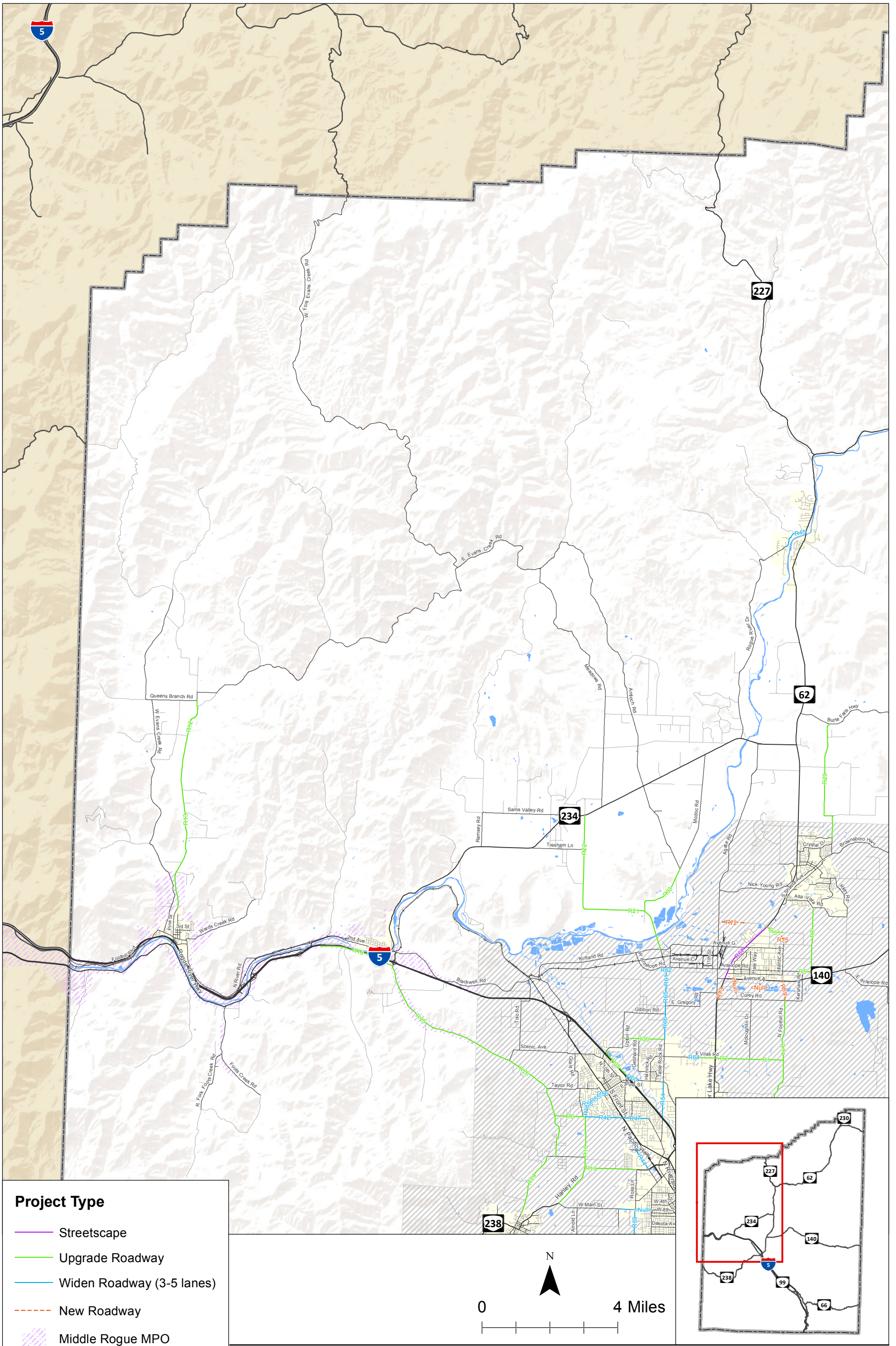
- Urban Major Arterial
- Urban Minor Arterial
- Rural Arterial
- Industrial Collector
- Urban Major Collector
- Rural Major Collector
- Urban Minor Collector
- Rural Minor Collector
- Urban Local
- Rural Local
- Functional Classification Change
- Middle Rogue MPO
- Rogue Valley MPO
- County Boundary

**Functional Classification Plan  
Jackson County, OR**

**Figure  
1E**

H:\proj\18018 - Jackson County TSP Update\GIS\TMS\_Alt\Figures1\_Functional Class.mxd - mbell - 7:57 AM 11/25/2015





**Project Type**

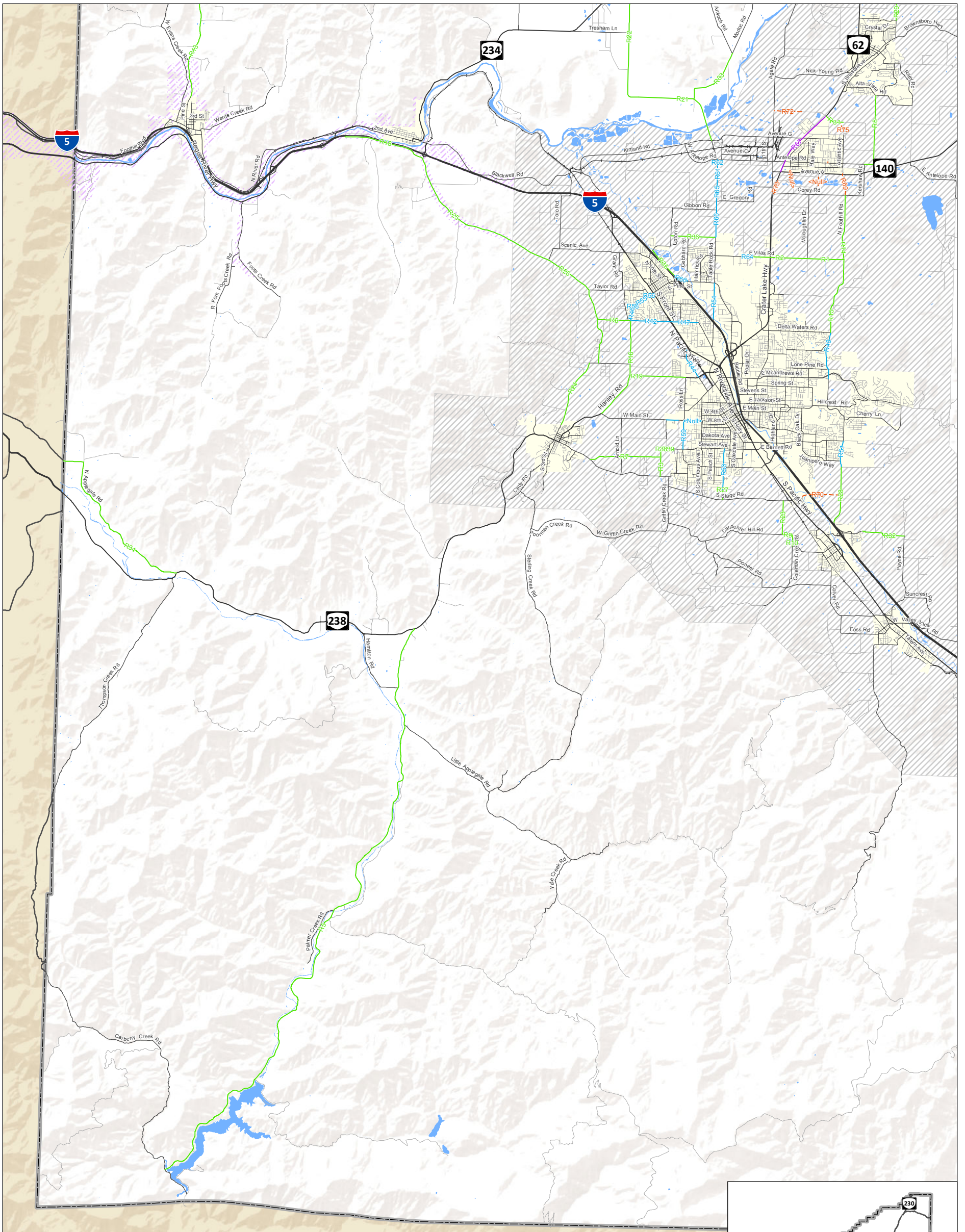
- Streetscape
- Upgrade Roadway
- Widen Roadway (3-5 lanes)
- New Roadway
- Middle Rogue MPO
- Rogue Valley MPO
- County Boundary

**Roadway Improvements  
Jackson County, OR**

**Figure  
2B**

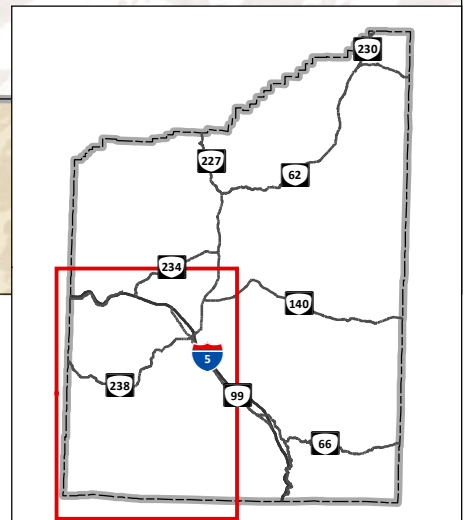
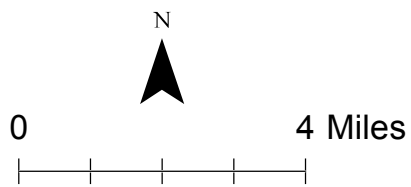
H:\projects\18018 - Jackson County TSP Update\GIS\TMS\_Alt\Figures\2\_Roadway Projects.mxd - m.bell - 7:57 AM 11/25/2015





**Project Type**

- Streetscape
- Upgrade Roadway
- Widen Roadway (3-5 lanes)
- - - New Roadway
- Middle Rogue MPO
- Rogue Valley MPO
- County Boundary

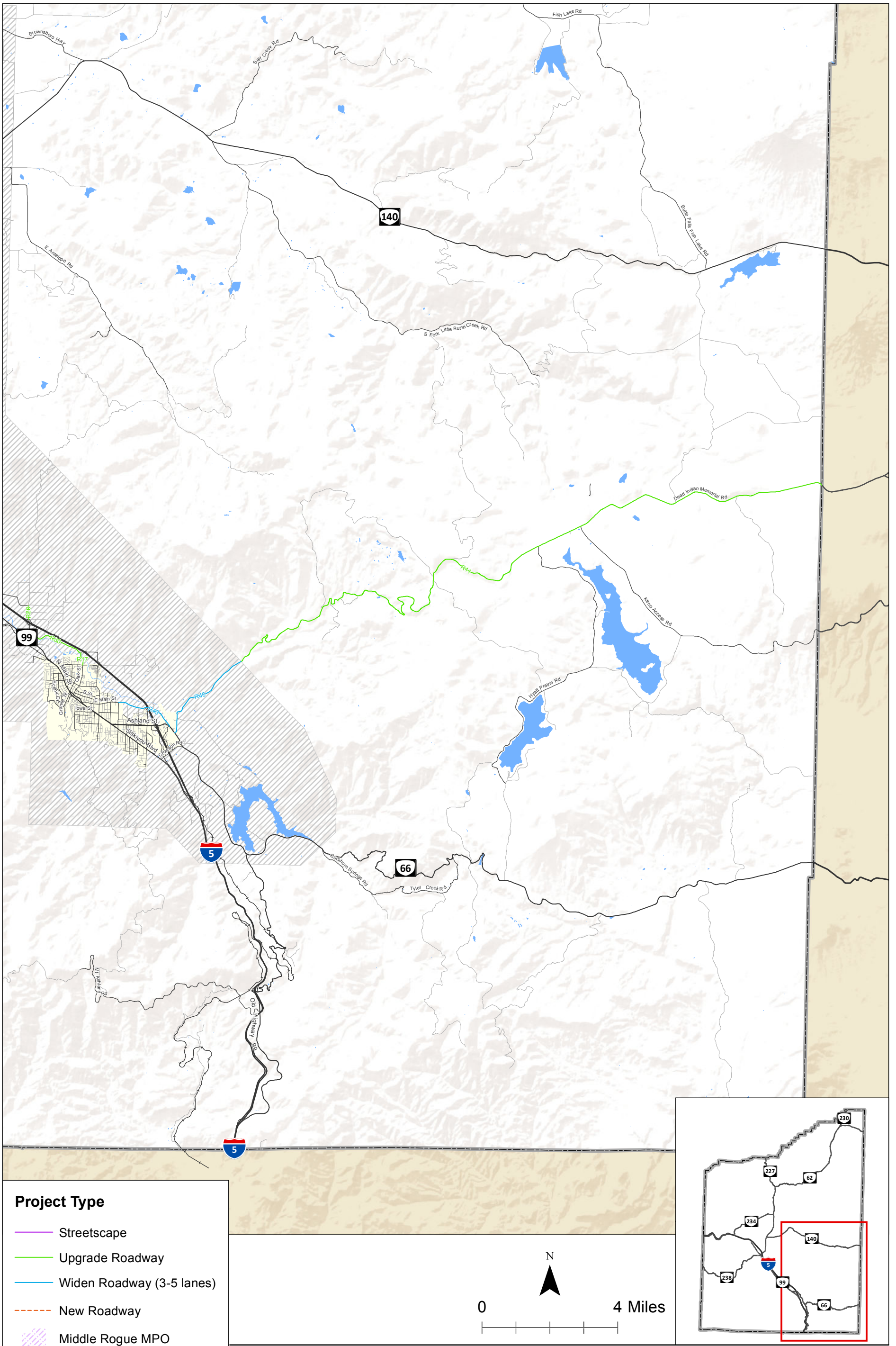


**Roadway Improvements  
Jackson County, OR**

**Figure  
2C**

H:\proj\18018 - Jackson County TSP Update\GIS\TMS\_Alt\Figures\2\_Roadway Projects.mxd - m.bell - 7:58 AM 11/25/2015



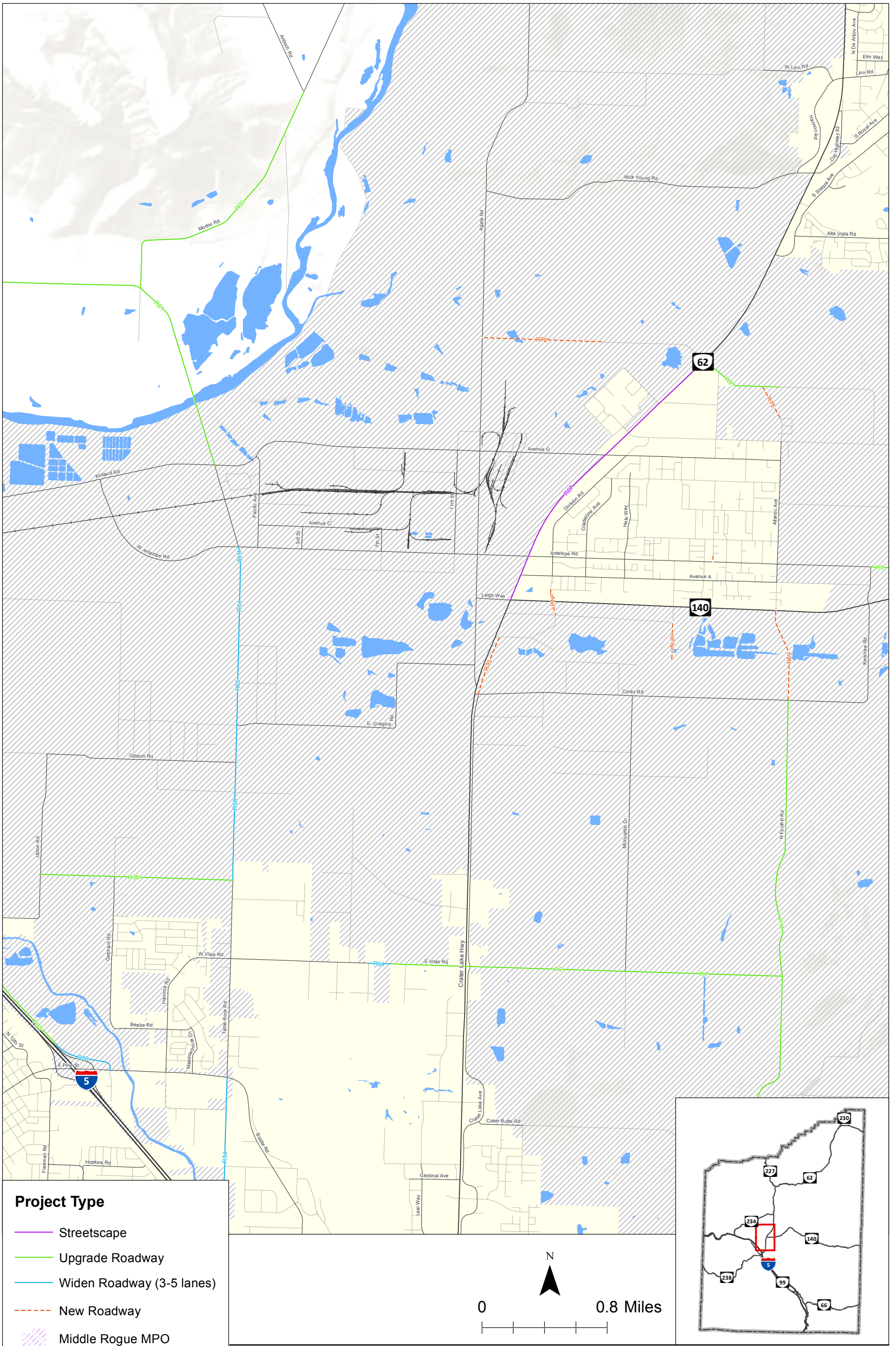


Roadway Improvements Jackson County, OR

Figure 2D

H:\projects\18018 - Jackson County TSP Update\GIS\TMS\_Alt\Figures\2\_Roadway Projects.mxd - m.bell - 7:58 AM 11/25/2015



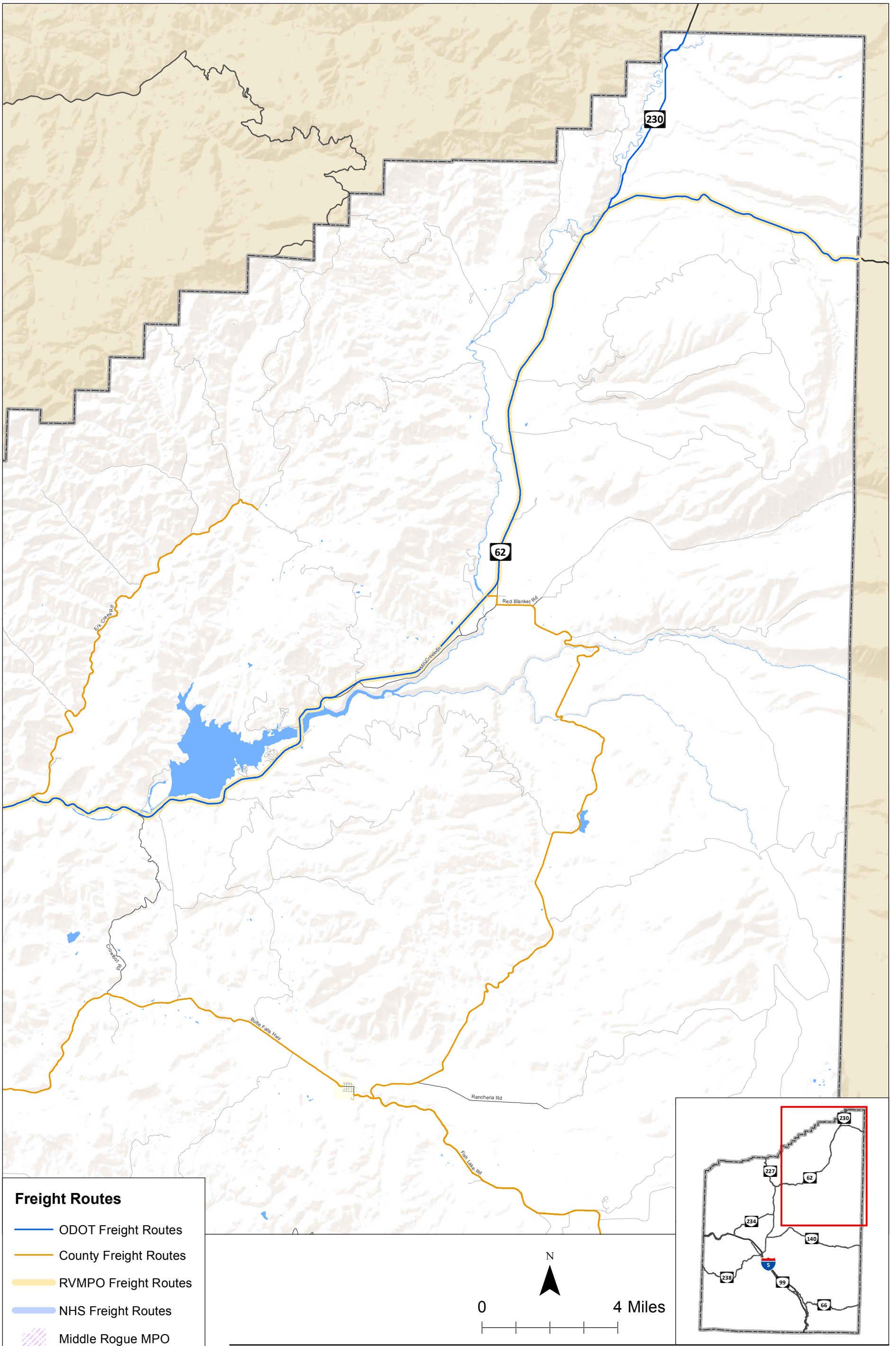


Roadway Improvements Jackson County, OR

Figure 2E

H:\proj\18018 - Jackson County TSP Update\GIS\TMS\_Alt\Figures\2\_Roadway Projects.mxd - m.bell - 7:58 AM 11/25/2015



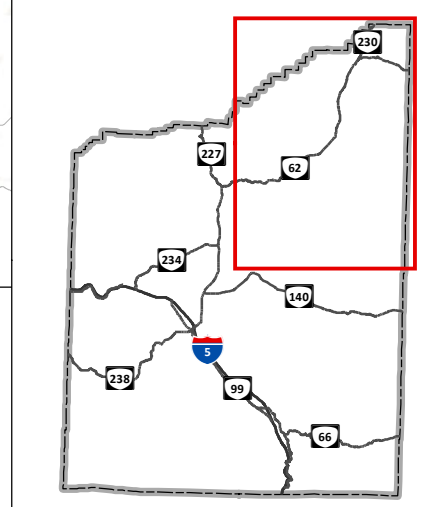


**Freight Routes**

- ODOT Freight Routes
- County Freight Routes
- RVMPO Freight Routes
- NHS Freight Routes
- Middle Rogue MPO
- Rogue Valley MPO
- County Boundary



0 4 Miles

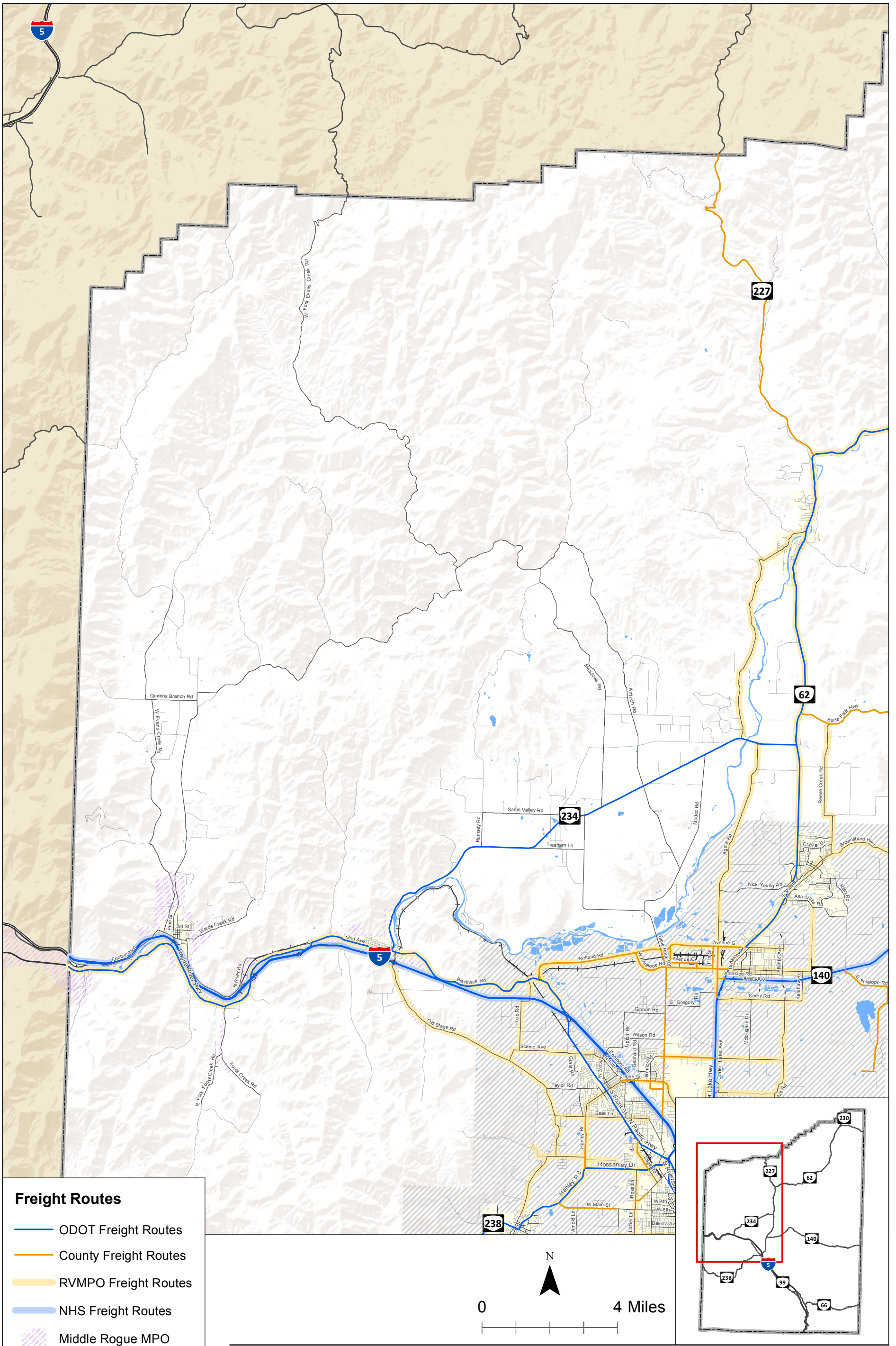


**Freight Route Designations  
Jackson County, OR**

**Figure  
3A**

H:\proj\18018 - Jackson County TSP Update\GIS\TMS\_Alt\Figures3\_Freight\_Route\_Designations.mxd - mbeil - 7:59 AM 11/25/2015





**Freight Routes**

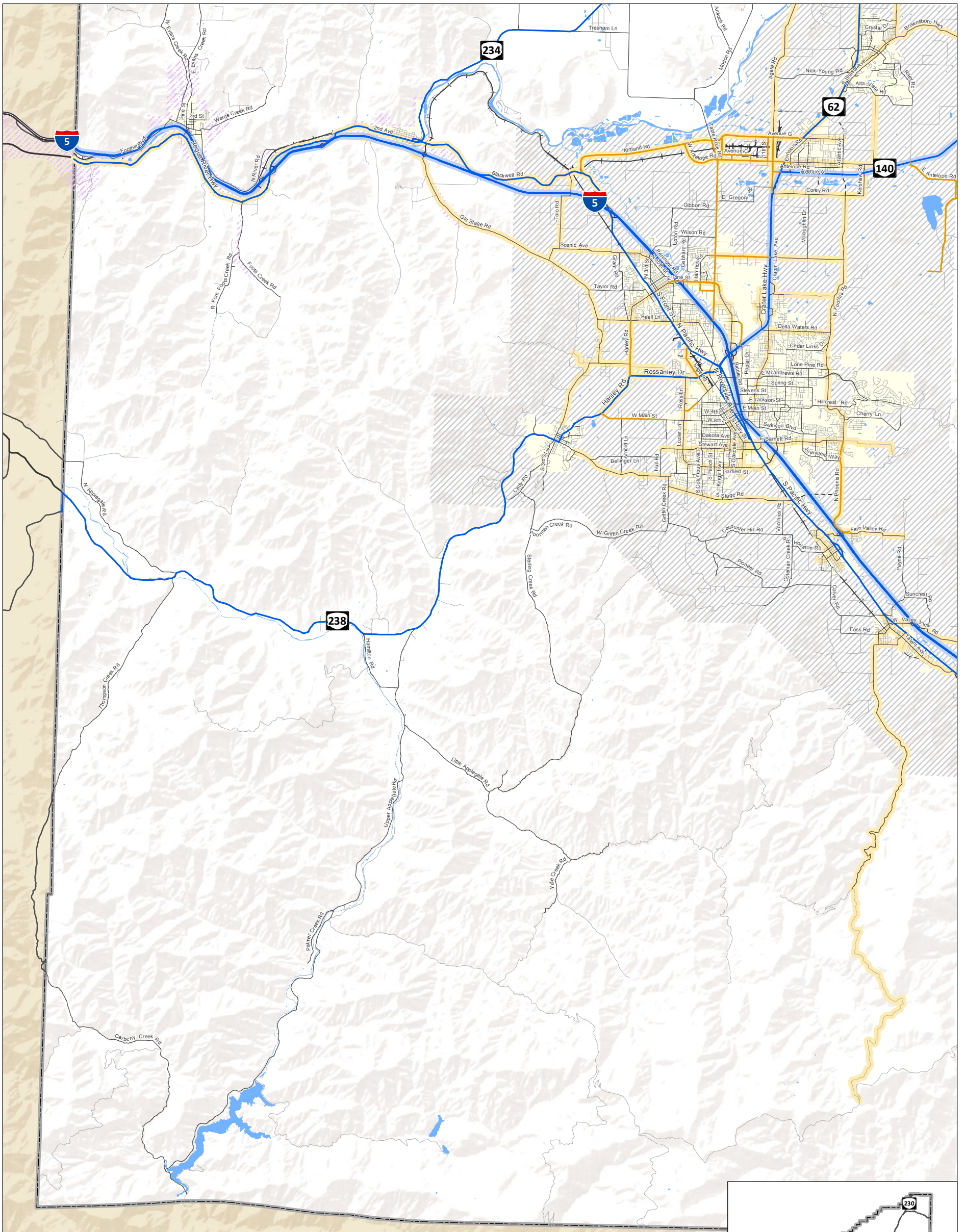
- ODOT Freight Routes
- County Freight Routes
- RVMPO Freight Routes
- NHS Freight Routes
- Middle Rogue MPO
- Rogue Valley MPO
- County Boundary

**Freight Route Designations  
Jackson County, OR**

**Figure  
3B**

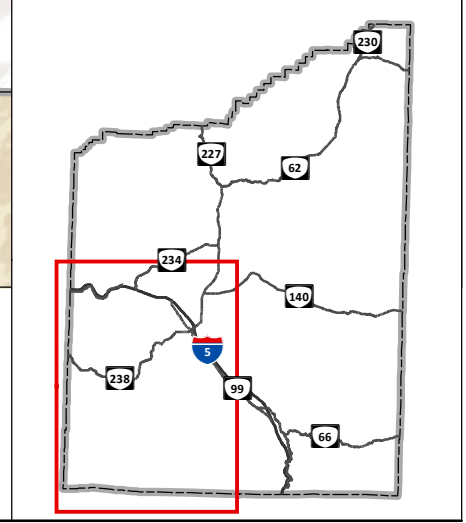
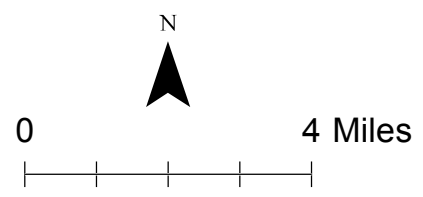
H:\proj\18018 - Jackson County TSP Update\GIS\TMS\_Alt\_Figures3\_Freight\_Route\_Designations.mxd - mbell - 7:59 AM 11/25/2015





**Freight Routes**

- ODOT Freight Routes
- County Freight Routes
- RVMPO Freight Routes
- NHS Freight Routes
- Middle Rogue MPO
- Rogue Valley MPO
- County Boundary

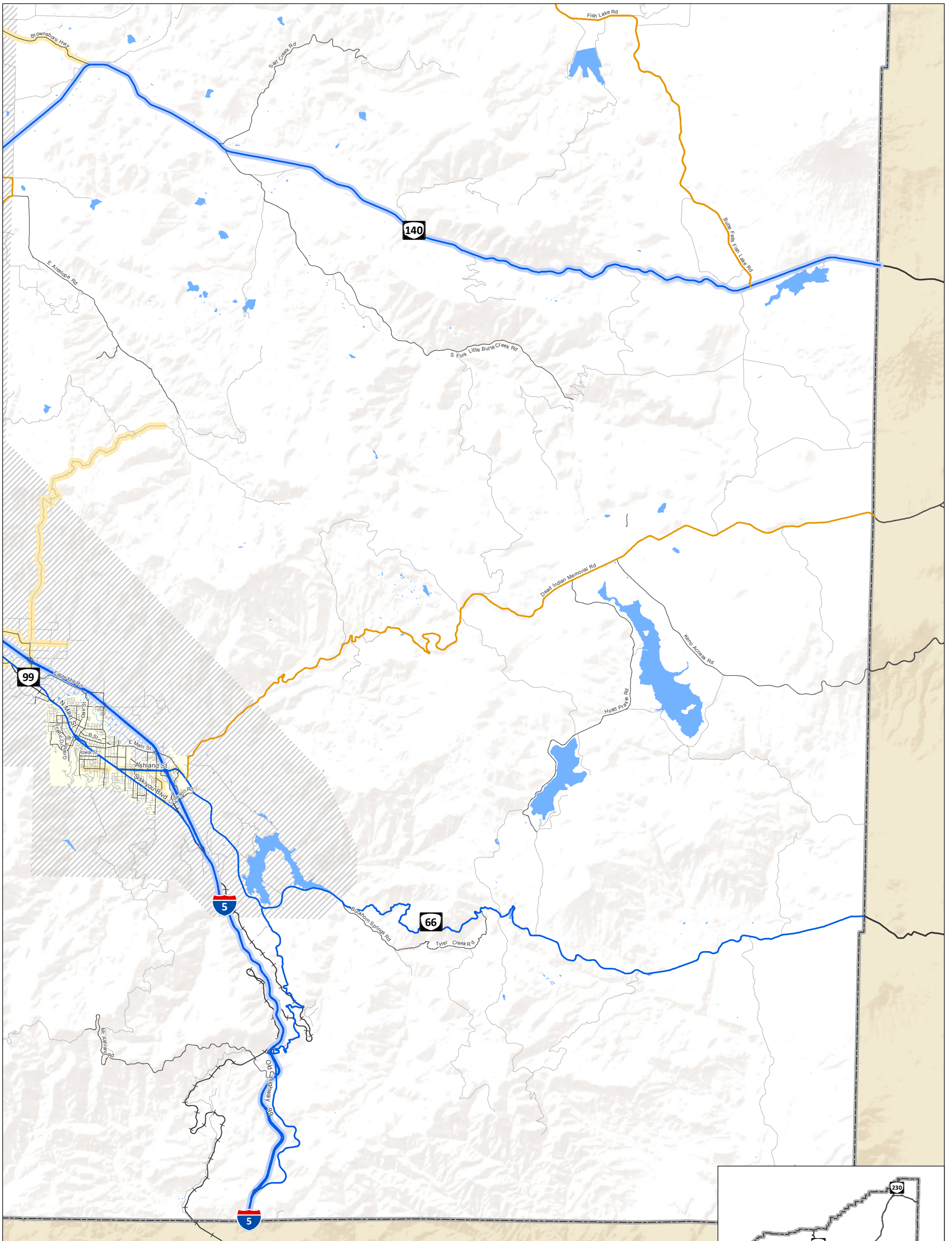


**Freight Route Designations  
Jackson County, OR**

**Figure  
3C**

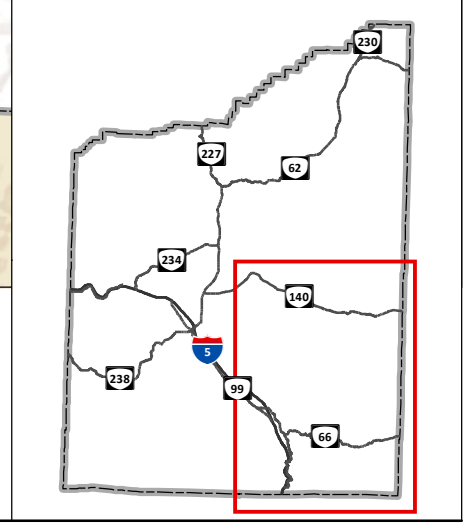
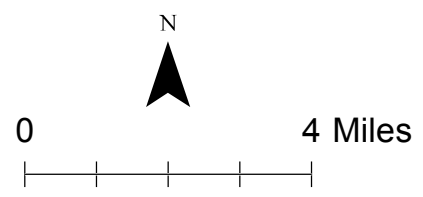
H:\proj\18018 - Jackson County TSP Update\GIS\TMS\_Alt\Figures3\_Freight\_Route\_Designations.mxd - mbeil - 7:59 AM 11/25/2015





**Freight Routes**

- ODOT Freight Routes
- County Freight Routes
- RVMPO Freight Routes
- NHS Freight Routes
- Middle Rogue MPO
- Rogue Valley MPO
- County Boundary

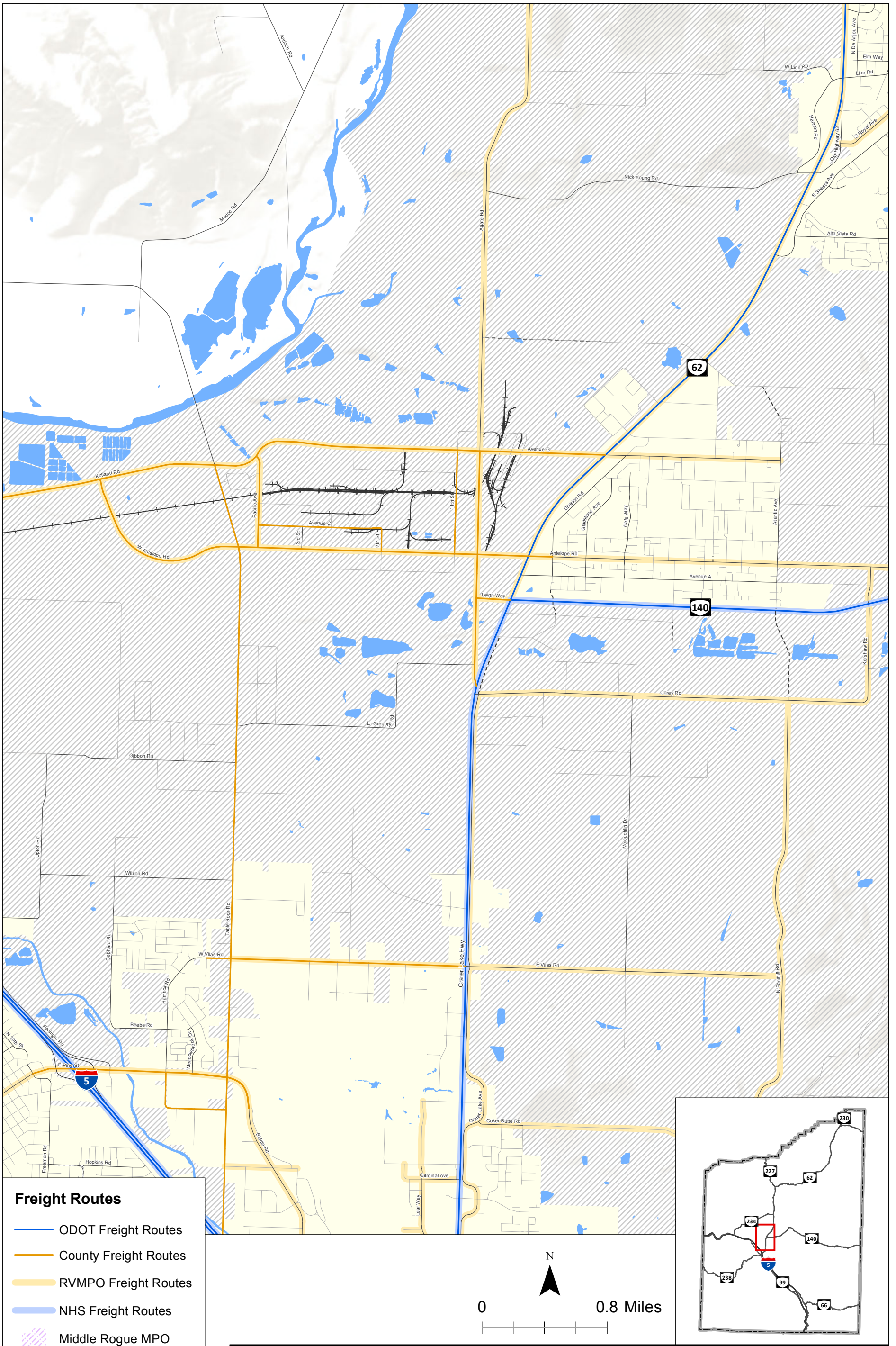


**Freight Route Designations  
Jackson County, OR**

**Figure  
3D**

H:\proj\18018 - Jackson County TSP Update\GIS\TMS\_Alt\Figures3\_Freight\_Route\_Designations.mxd - mbeil - 7:59 AM 11/25/2015





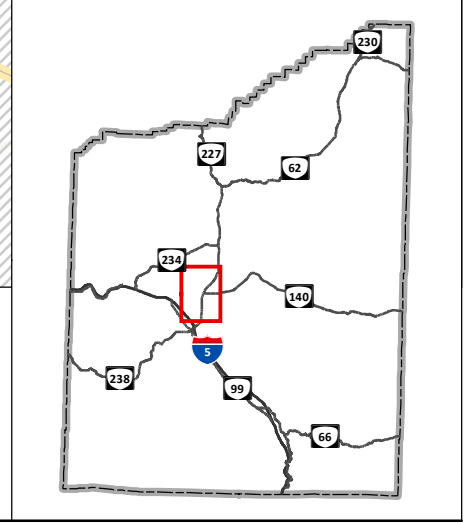
H:\proj\18018 - Jackson County TSP Update\GIS\TMS\_Alt\_Figures3\_Freight\_Route\_Designations.mxd - mbeil - 7:59 AM 11/25/2015

**Freight Routes**

- ODOT Freight Routes
- County Freight Routes
- RVMPO Freight Routes
- NHS Freight Routes
- Middle Rogue MPO
- Rogue Valley MPO
- County Boundary



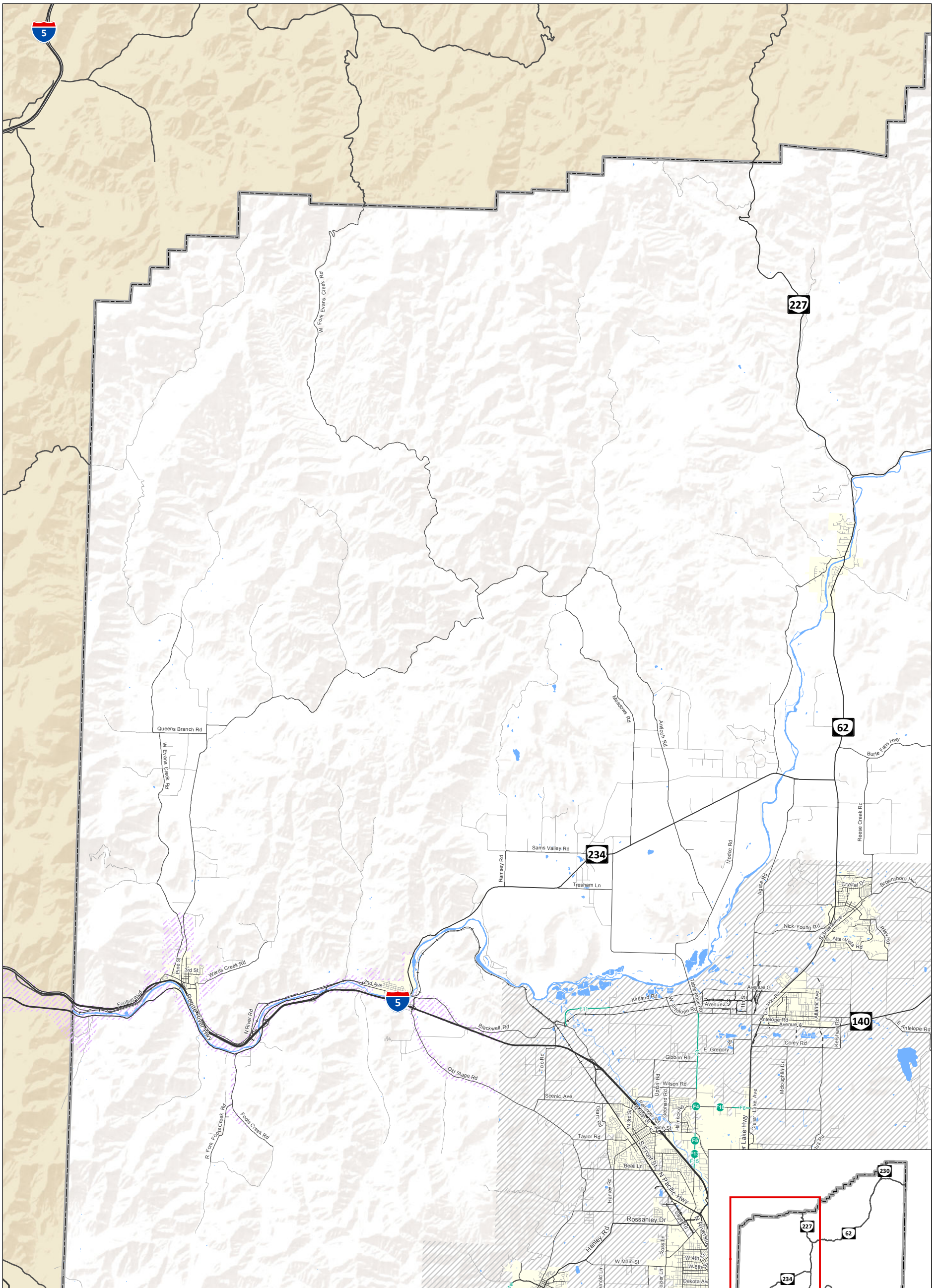
0 0.8 Miles



**Freight Route Designations  
Jackson County, OR**

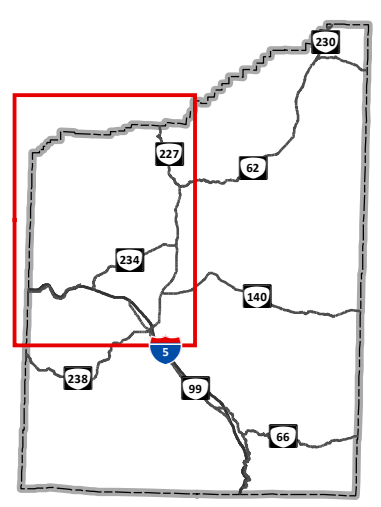
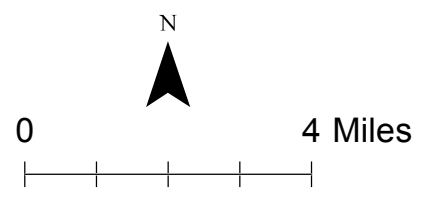
**Figure  
3E**





**Project Type**

- Intersection Improvement
- Segment Improvement
- ▨ Middle Rogue MPO
- ▨ Rogue Valley MPO
- County Boundary

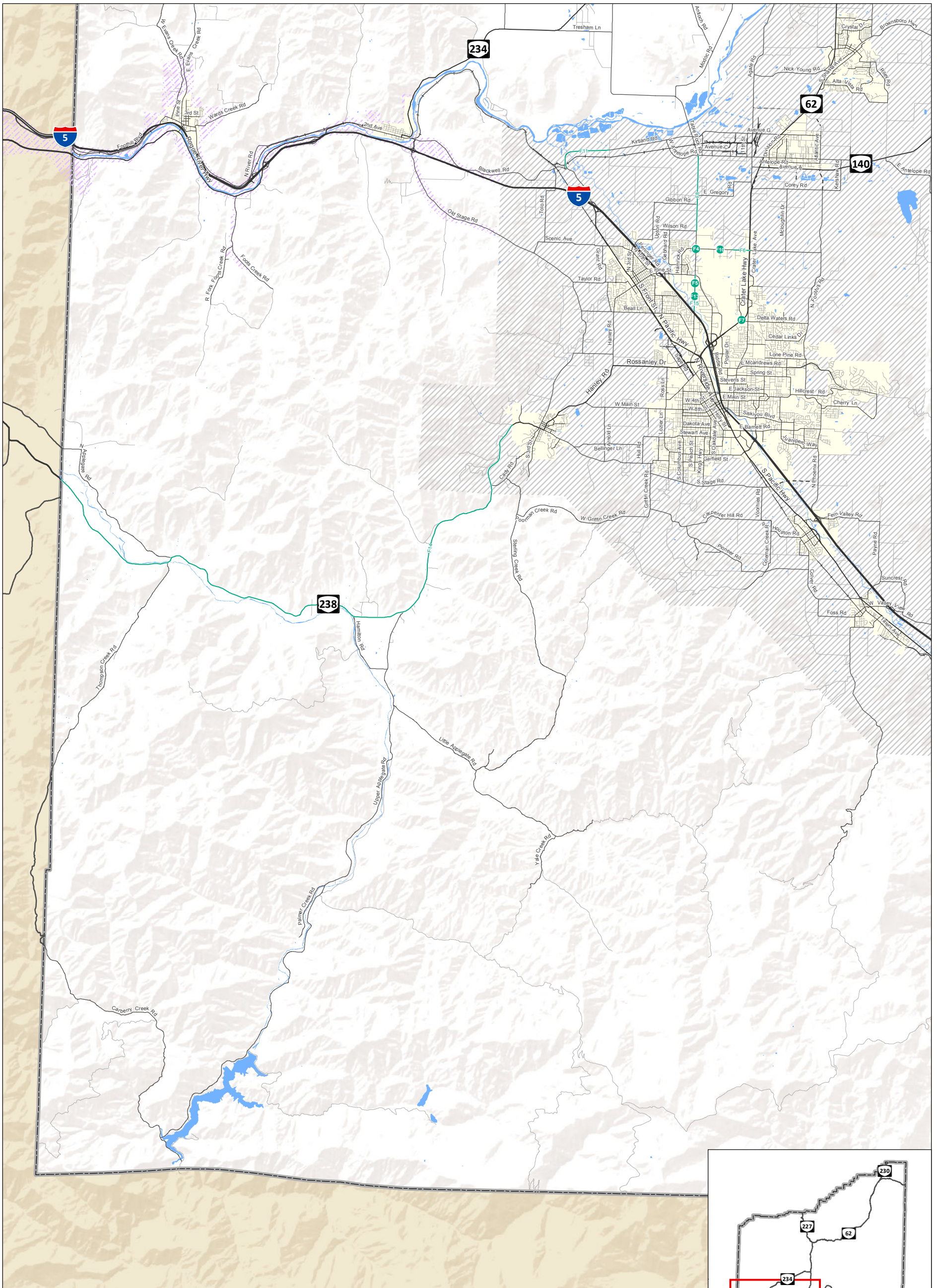


**Freight Improvements  
Jackson County, OR**

**Figure  
4B**

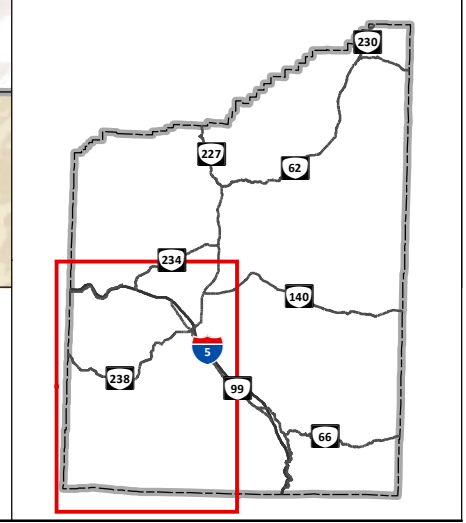
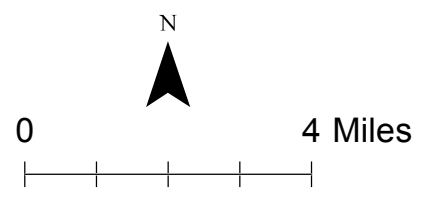
H:\proj\18018 - Jackson County TSP Update\GIS\TMS\_Alt\Figures\Freight\_Improvements.mxd - mbeill - 8:00 AM 11/25/2015





**Project Type**

- Intersection Improvement
- Segment Improvement
- Middle Rogue MPO
- Rogue Valley MPO
- County Boundary

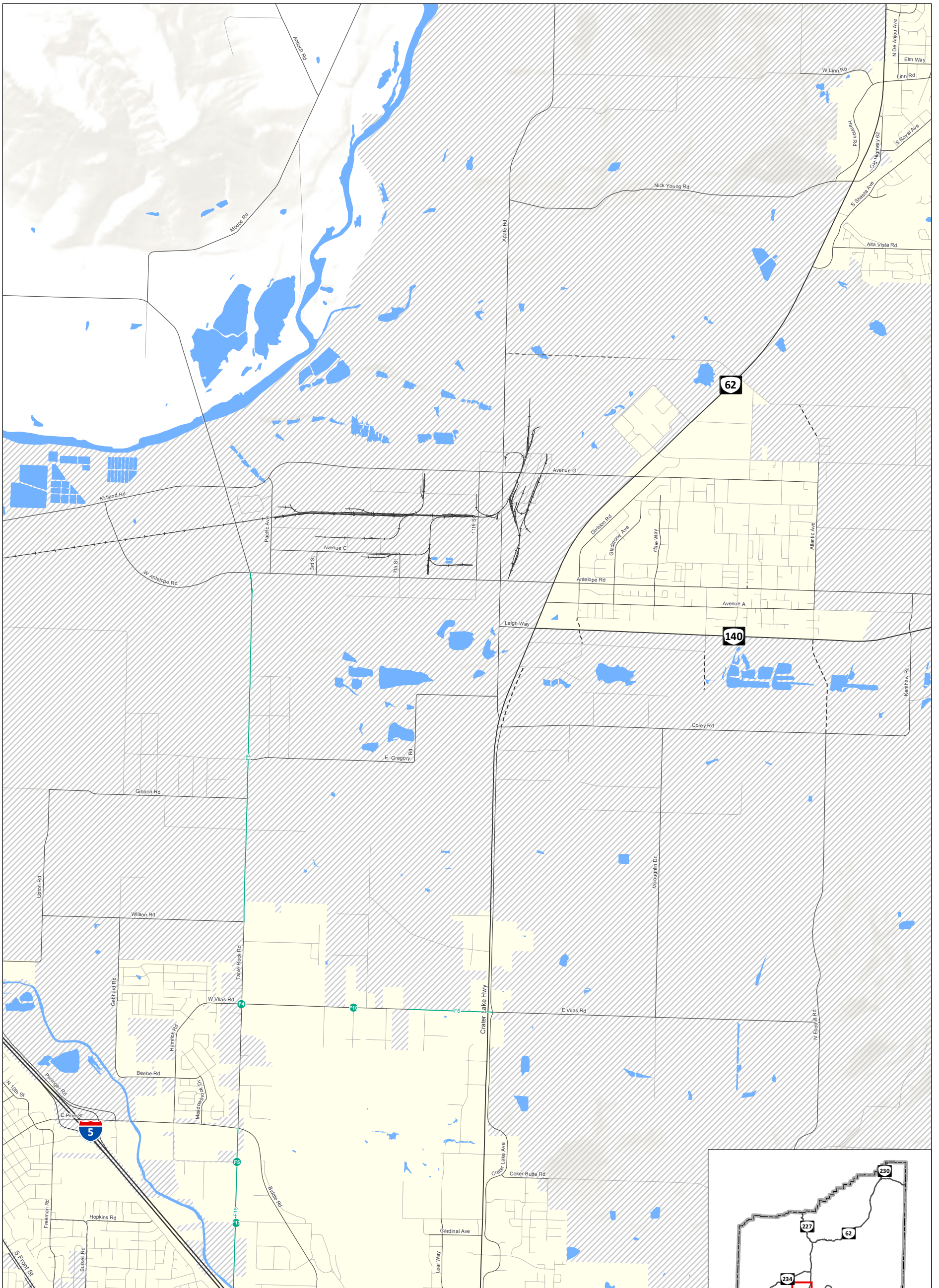


**Freight Improvements  
Jackson County, OR**

**Figure  
4C**

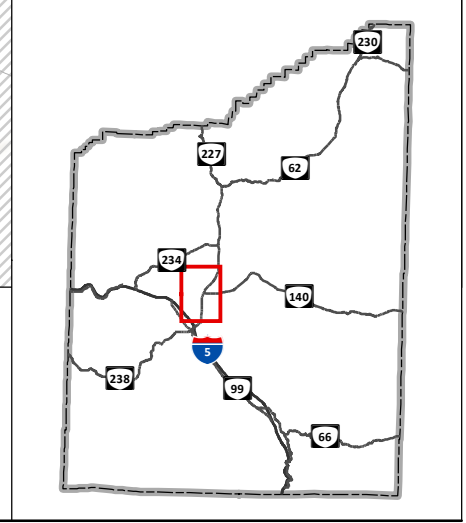
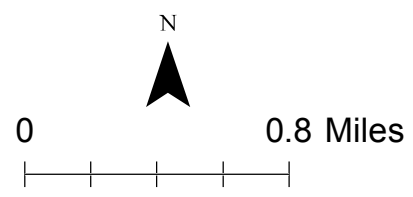
H:\proj\18018 - Jackson County TSP Update\GIS\TMS\_Alt\Figures\Freight\_Improvements.mxd - mbeill - 8:00 AM 11/25/2015





**Project Type**

- Intersection Improvement
- Segment Improvement
- Middle Rogue MPO
- Rogue Valley MPO
- County Boundary

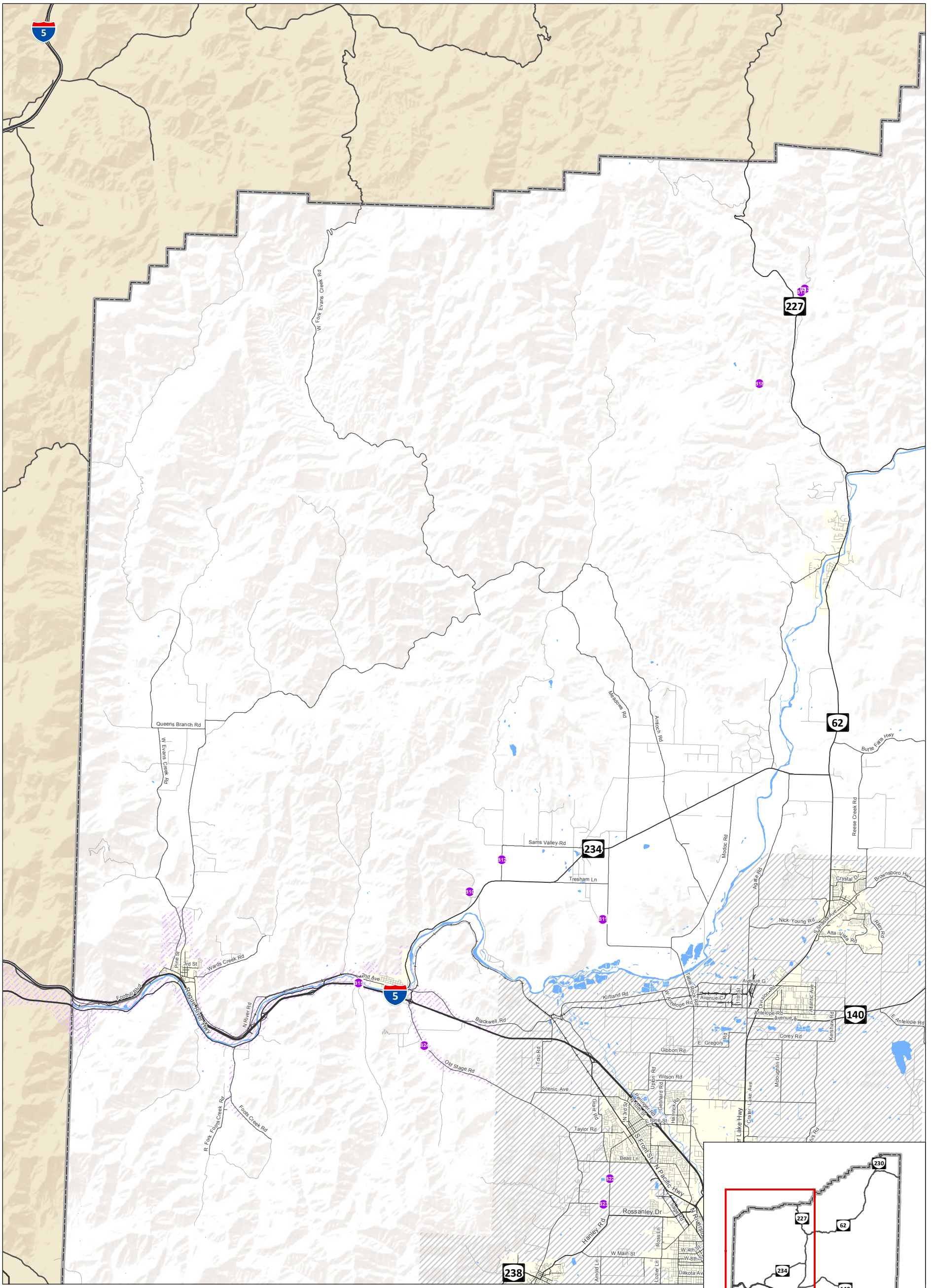


**Freight Improvements  
Jackson County, OR**

**Figure  
4E**

H:\proj\118018 - Jackson County TSP Update\GIS\TMS\_Alt\Figures\Freight\_Improvements.mxd - mbeil - 8:00 AM 11/25/2015

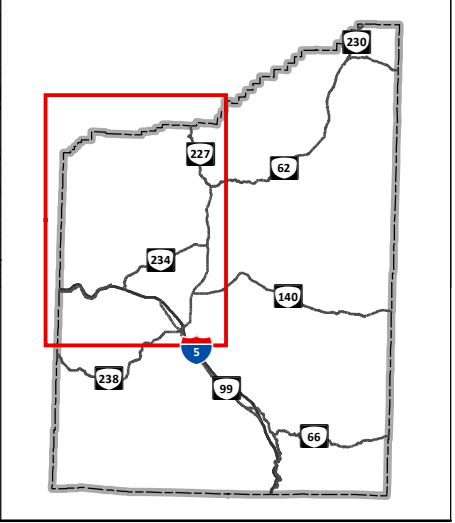
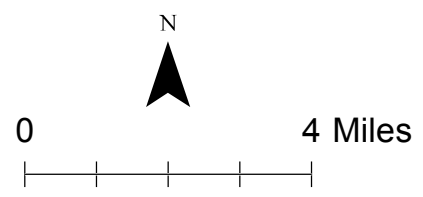




H:\projects\18018 - Jackson County TSP Update\GIS\TMS\_Alt\Figures\5\_Bridge and Culvert Projects.mxd - mball - 8:01 AM 11/25/2015

**Project Type**

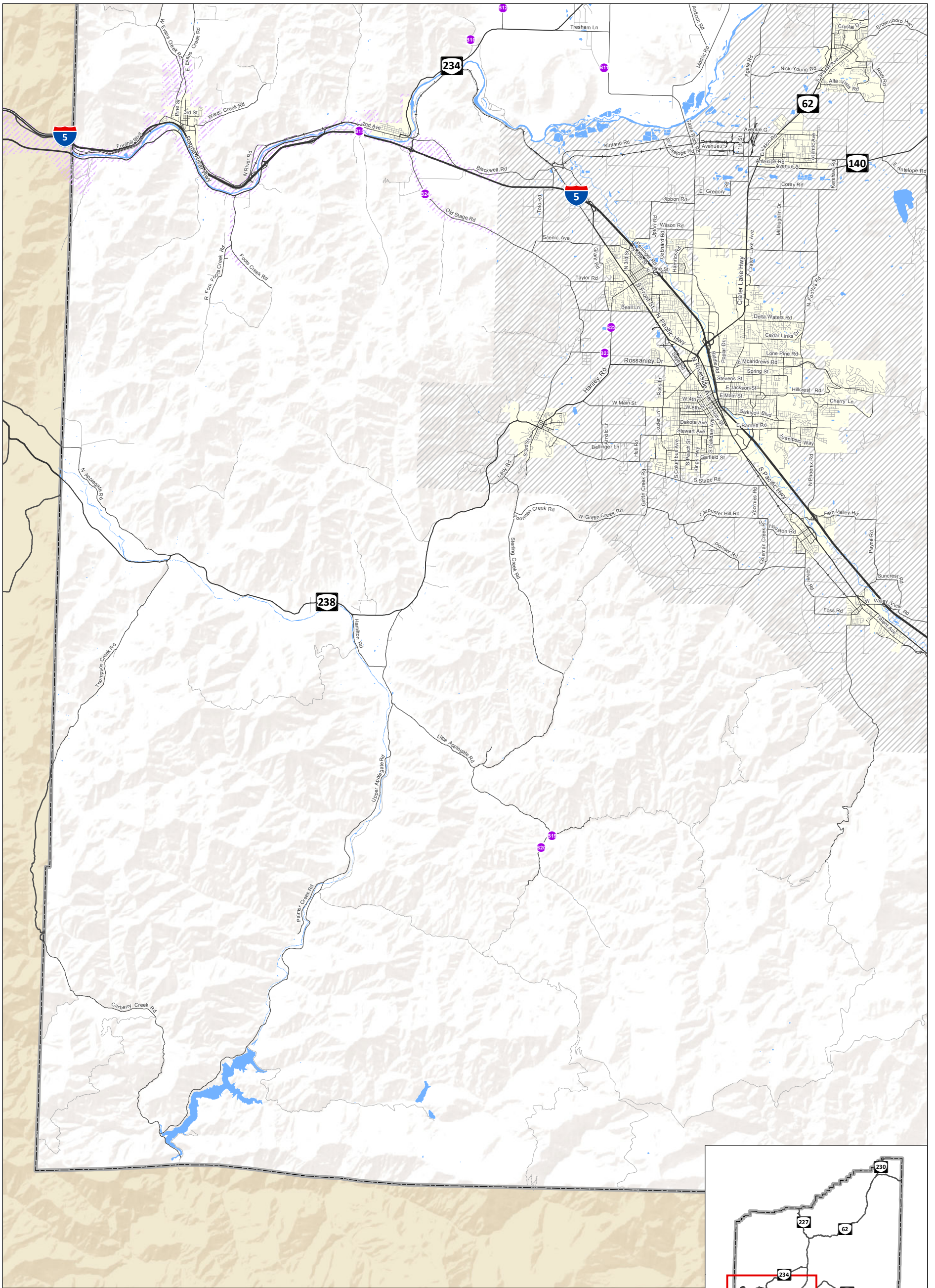
- Bridge Improvement
- ▨ Middle Rogue MPO
- ▨ Rogue Valley MPO
- County Boundary



**Bridge and Culvert Improvements  
Jackson County, OR**

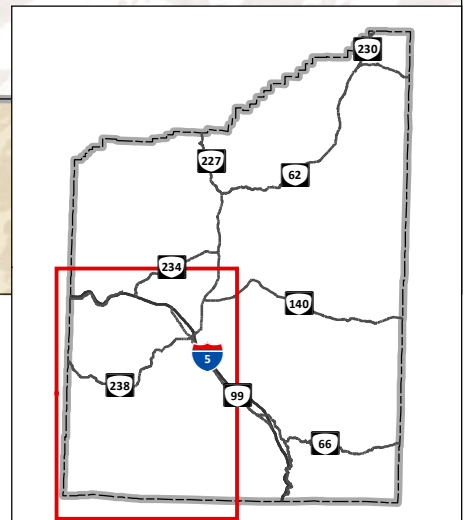
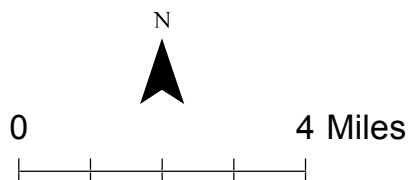
**Figure  
5B**





**Project Type**

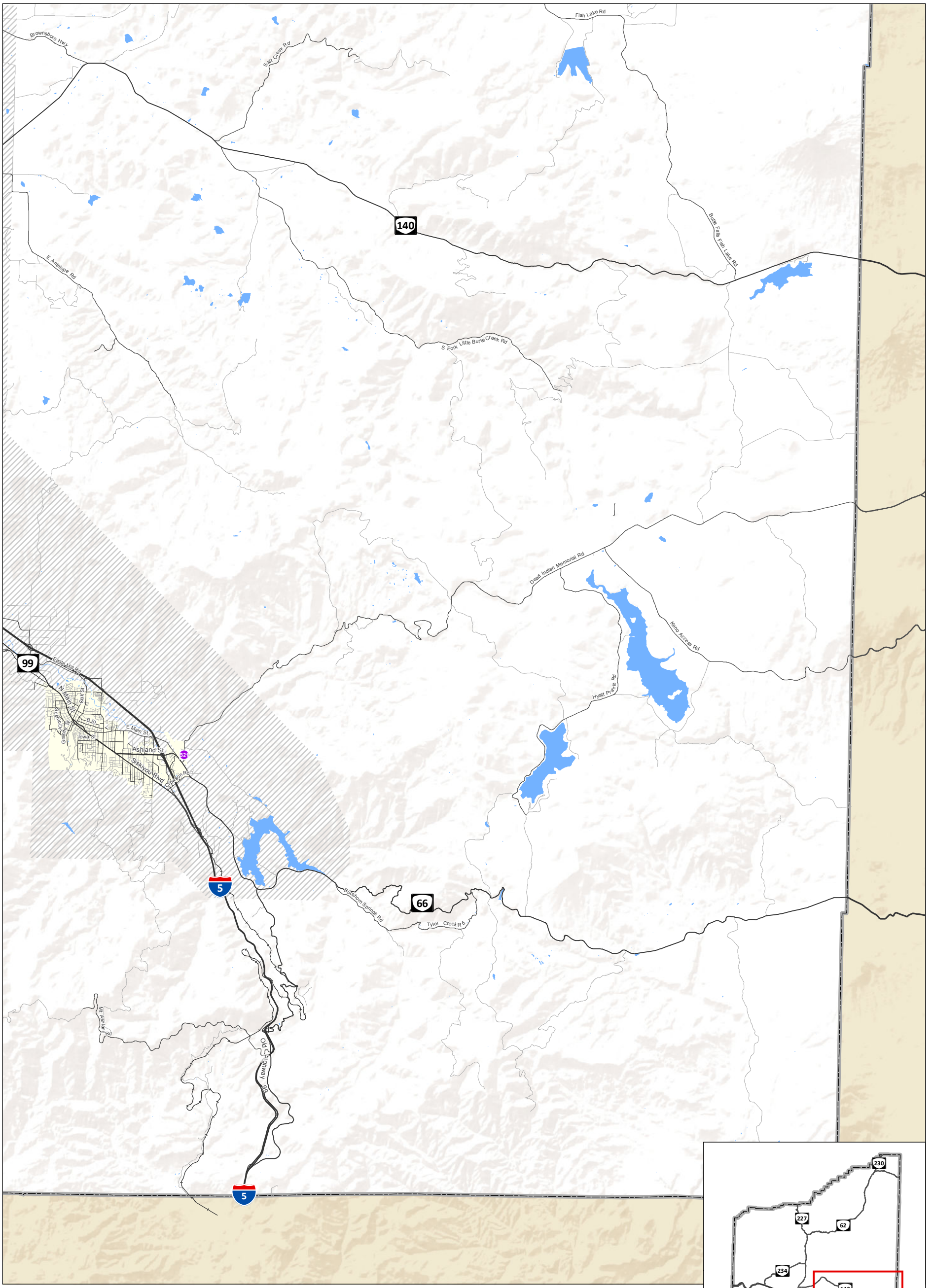
- Bridge Improvement
- - - Middle Rogue MPO
- / / / Rogue Valley MPO
- County Boundary



**Bridge and Culvert Improvements  
Jackson County, OR**

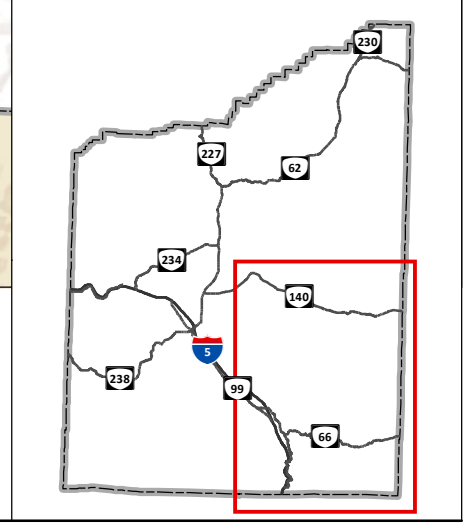
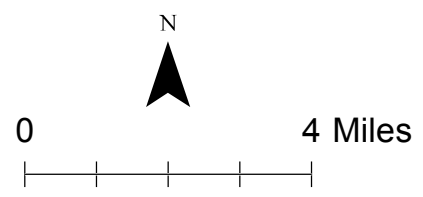
**Figure  
5C**





**Project Type**

- Bridge Improvement
- Middle Rogue MPO
- Rogue Valley MPO
- + County Boundary

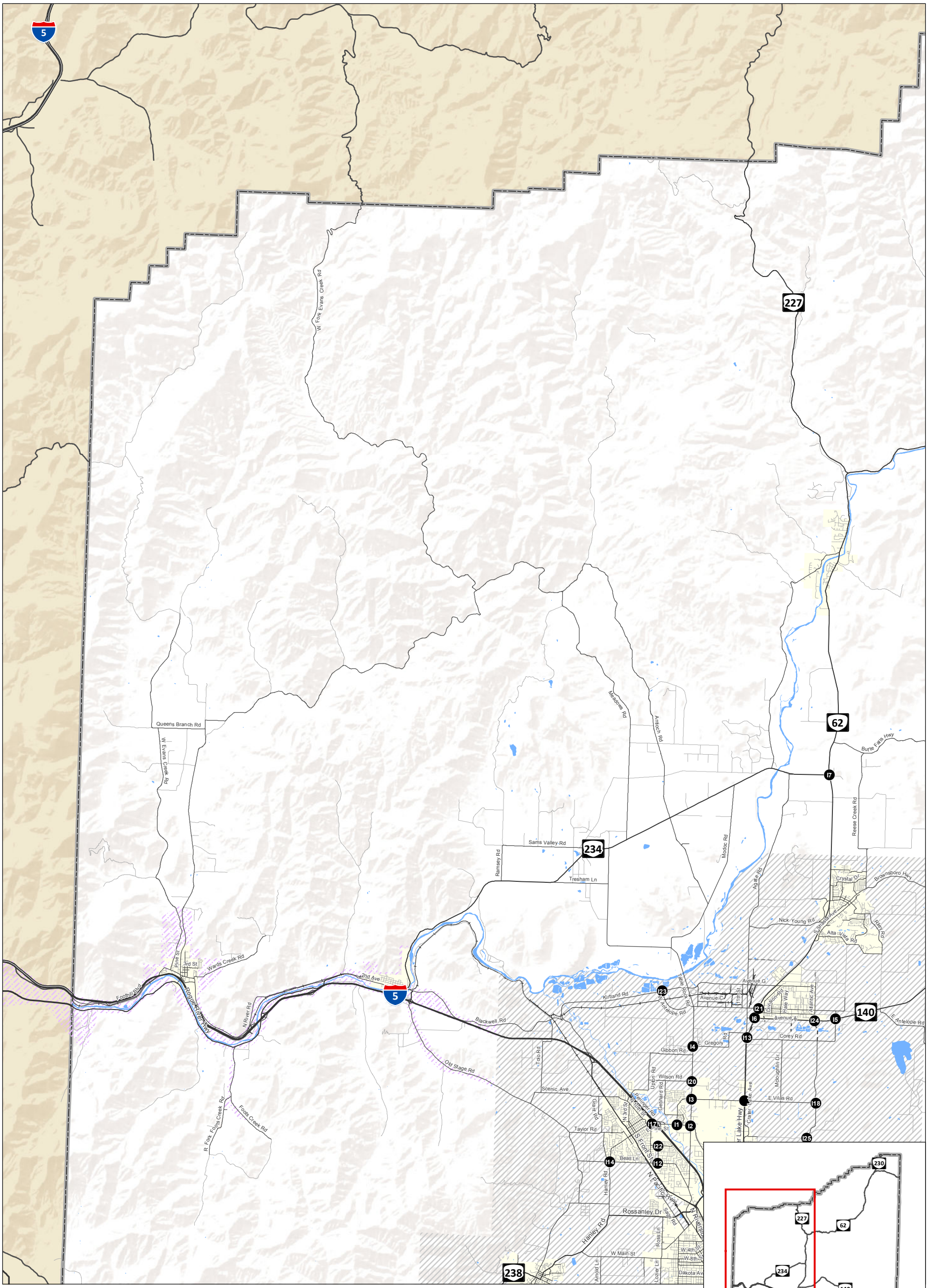





**Bridge and Culvert Improvements  
Jackson County, OR**

**Figure  
5D**

H:\proj\18018 - Jackson County TSP Update\GIS\TMS\_Alt\Figures\5\_Bridge and Culvert Projects.mxd - mbeli - 8:01 AM 11/25/2015





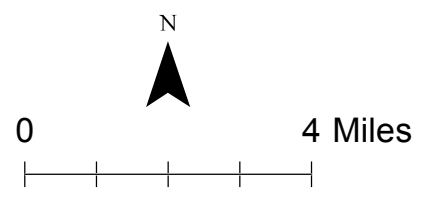
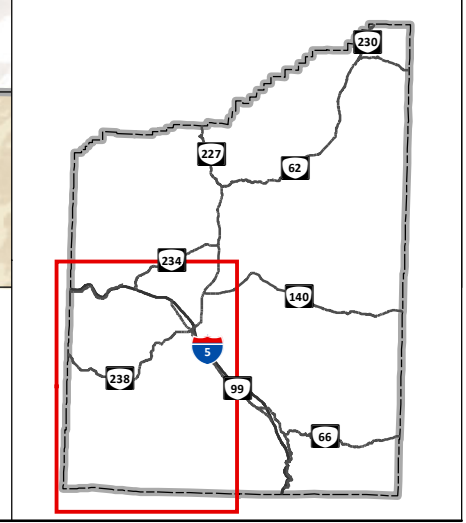
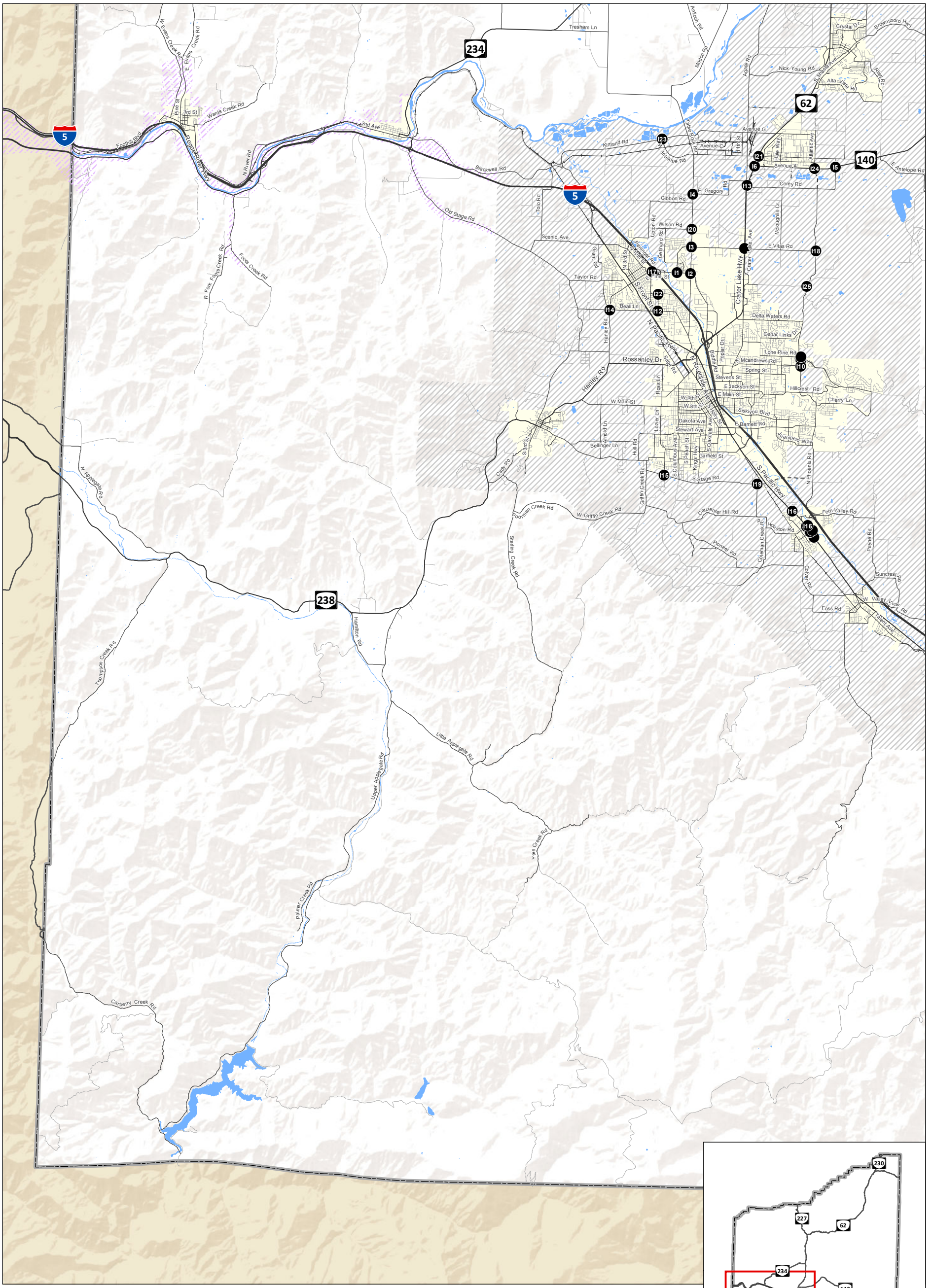
-  Middle Rogue MPO
-  Rogue Valley MPO
-  County Boundary




Intersection Projects  
Jackson County, OR

Figure  
5B

H:\projfile\18018 - Jackson County TSP Update\gis\TMS\_Alt\Figures\5 - Intersection Projects.mxd - mbel - 8:32 AM 11/18/2015





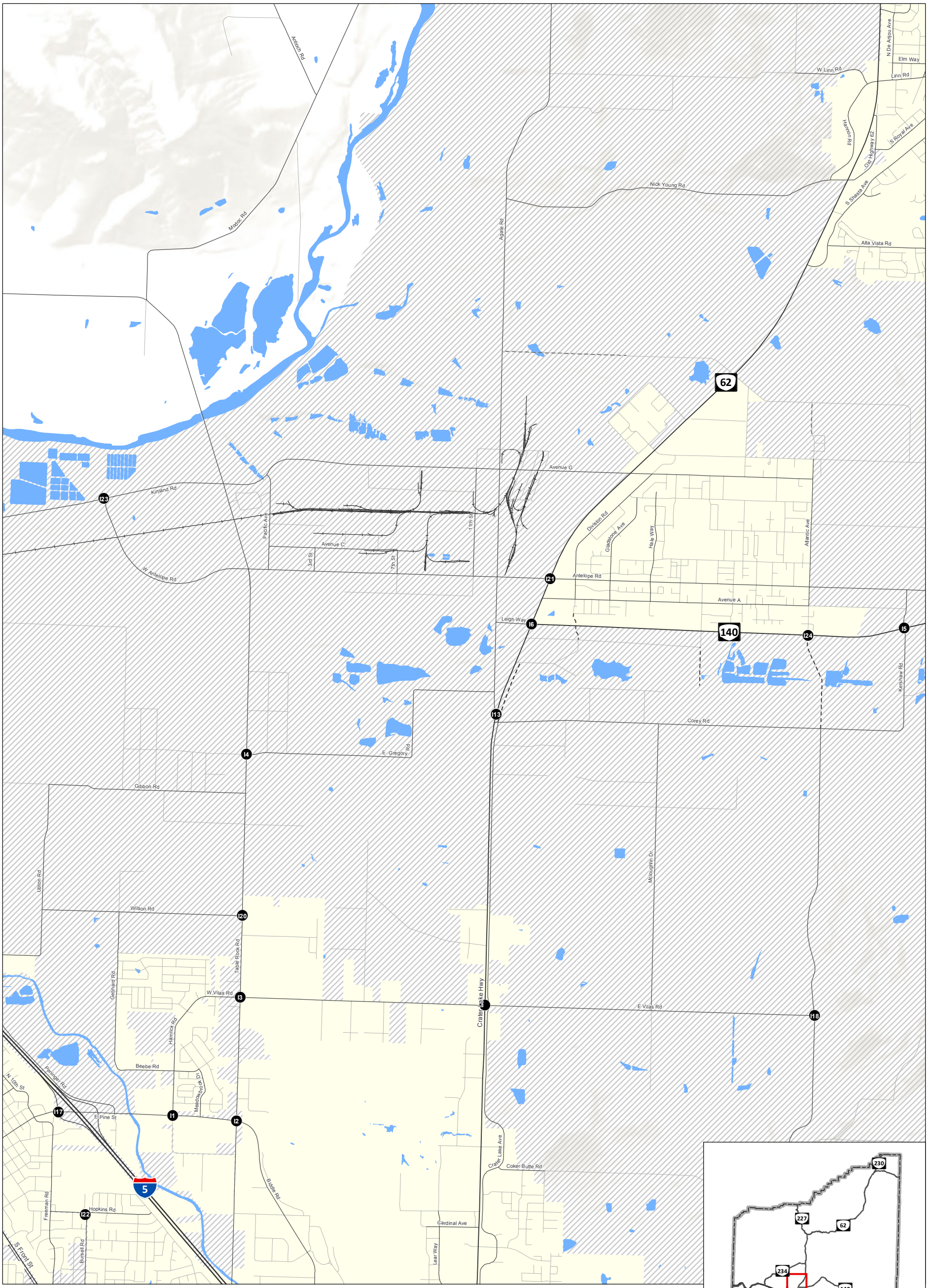
-  Middle Rogue MPO
-  Rogue Valley MPO
-  County Boundary

**Intersection Projects  
Jackson County, OR**




**Figure  
5C**

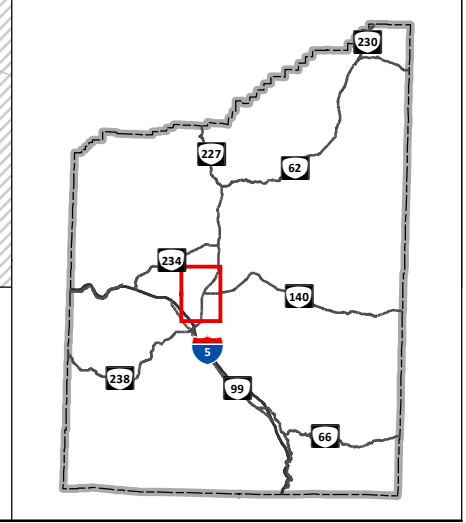
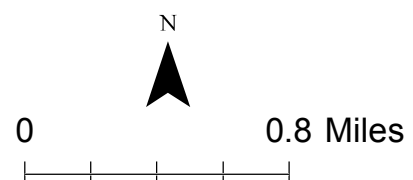
H:\proj\18018 - Jackson County TSP Update\GIS\TMS\_Alt\Figures\5 - Intersection Projects.mxd - mbe1 - 8:32 AM 11/18/2015





H:\proj\18018 - Jackson County TSP Update\GIS\TMS\_Alt\_Figures\5 - Intersection Projects.mxd - mbe1 - 8:33 AM 11/18/2015

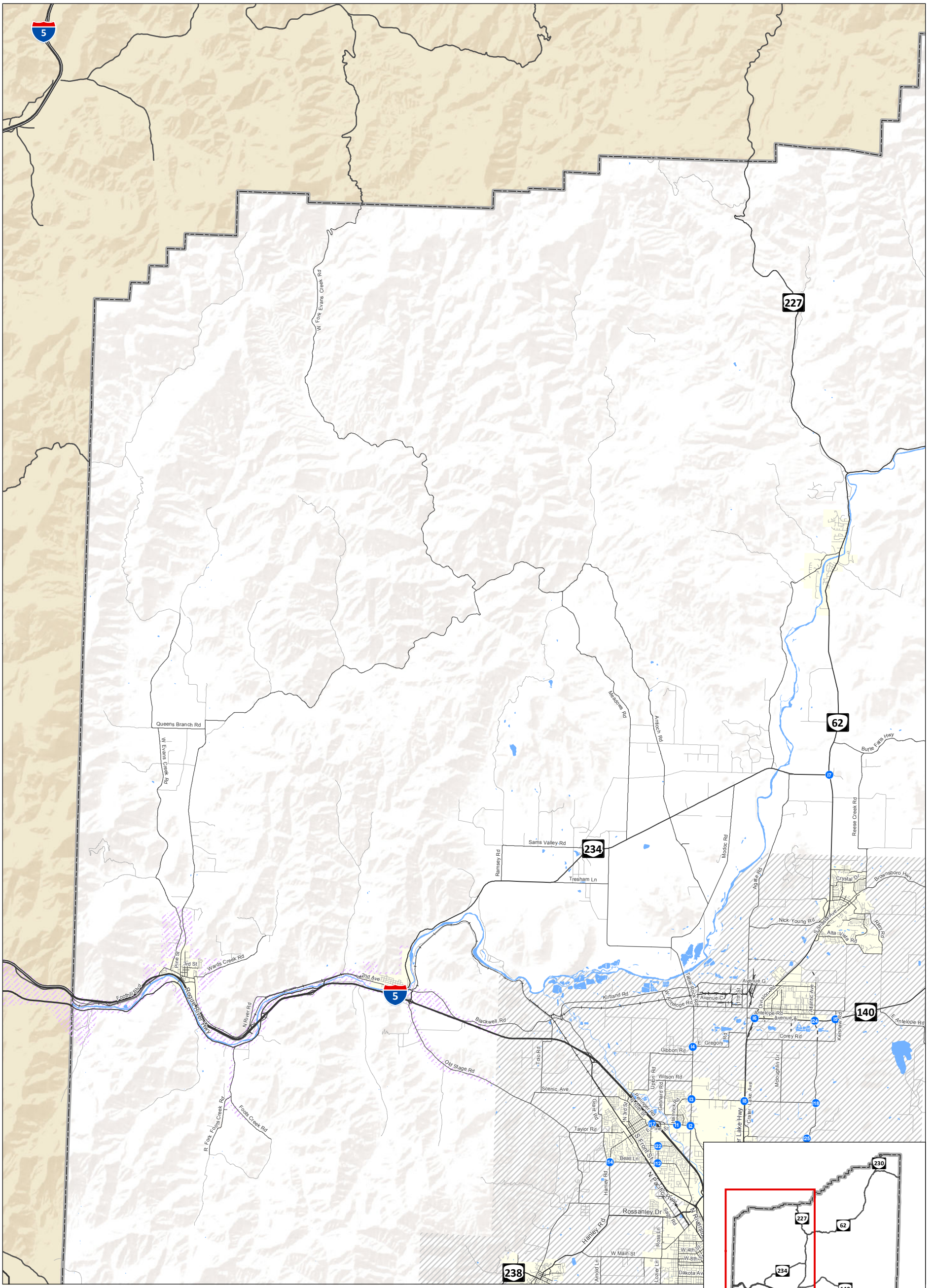
-  Middle Rogue MPO
-  Rogue Valley MPO
-  County Boundary



**Intersection Projects  
Jackson County, OR**

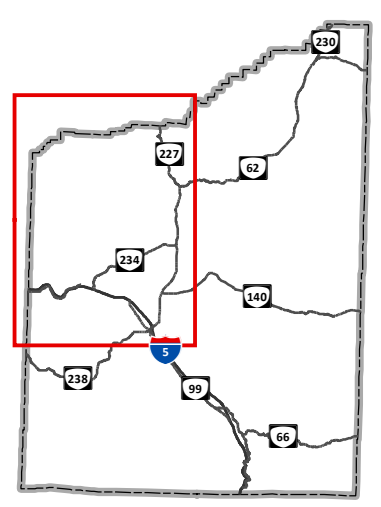
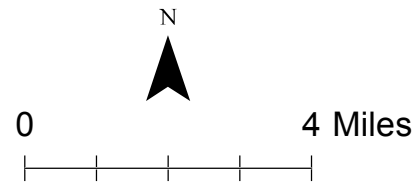
**Figure  
5E**





**Project Type**

- Intersection Improvement
- Middle Rogue MPO
- Rogue Valley MPO
- County Boundary

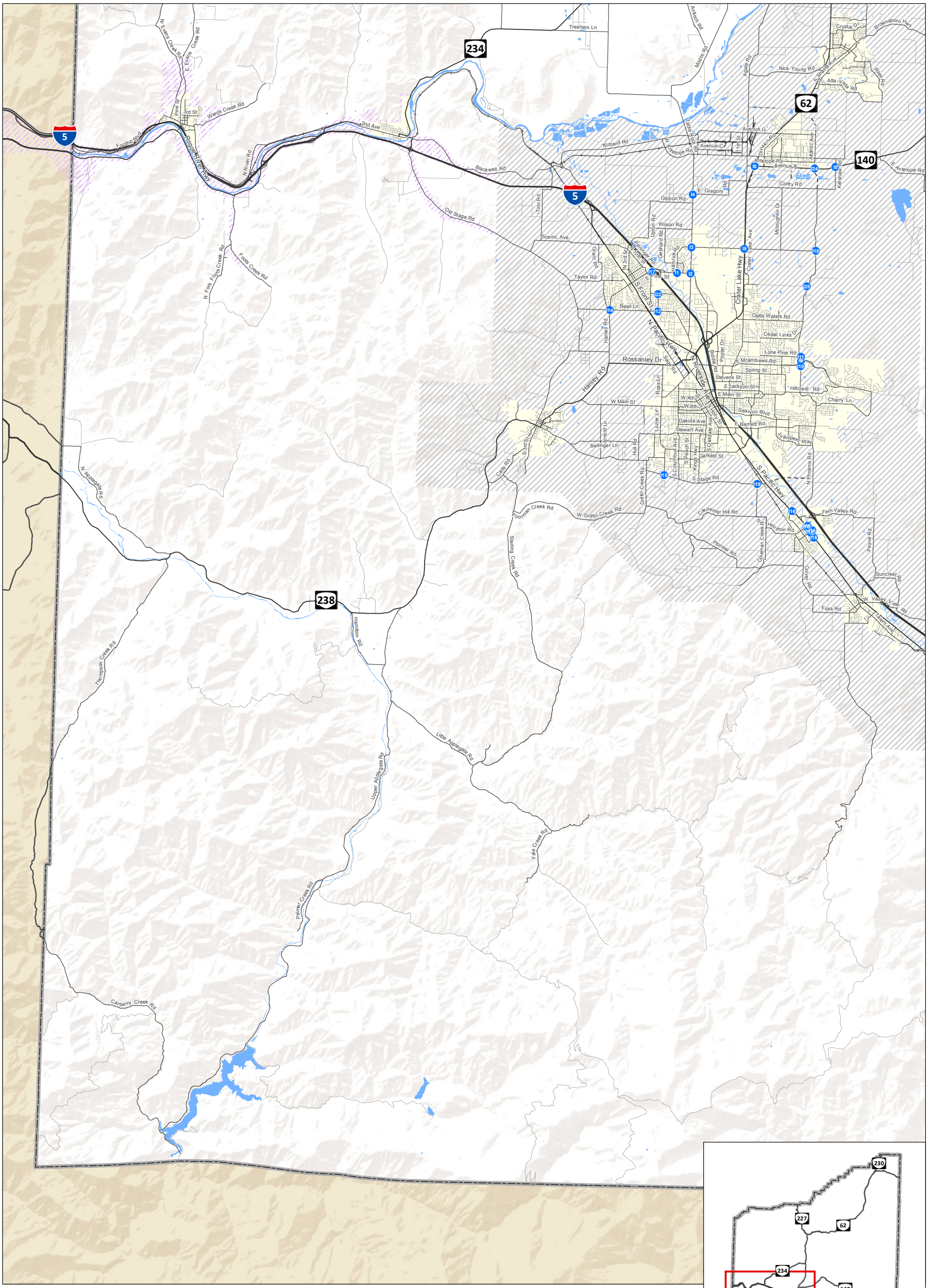


**Intersection Improvements  
Jackson County, OR**

**Figure  
6B**

H:\projects\18018 - Jackson County TSP Update\GIS\TMS\_Alt\_Figures\6\_Intersection Projects.mxd - mbel - 8:02 AM 11/25/2015

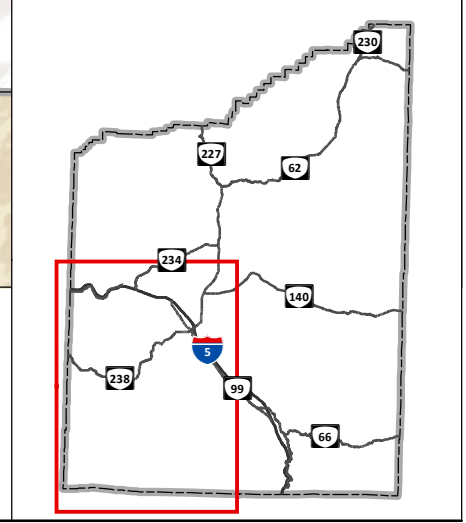
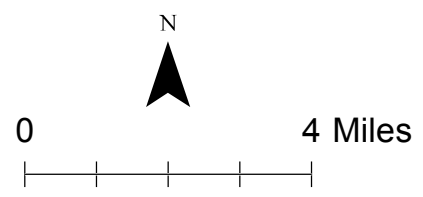




H:\proj\18018 - Jackson County TSP Update\GIS\TMS\_Alt\Figures\6\_Intersection Projects.mxd - mbe1 - 8:02 AM 11/25/2015

**Project Type**

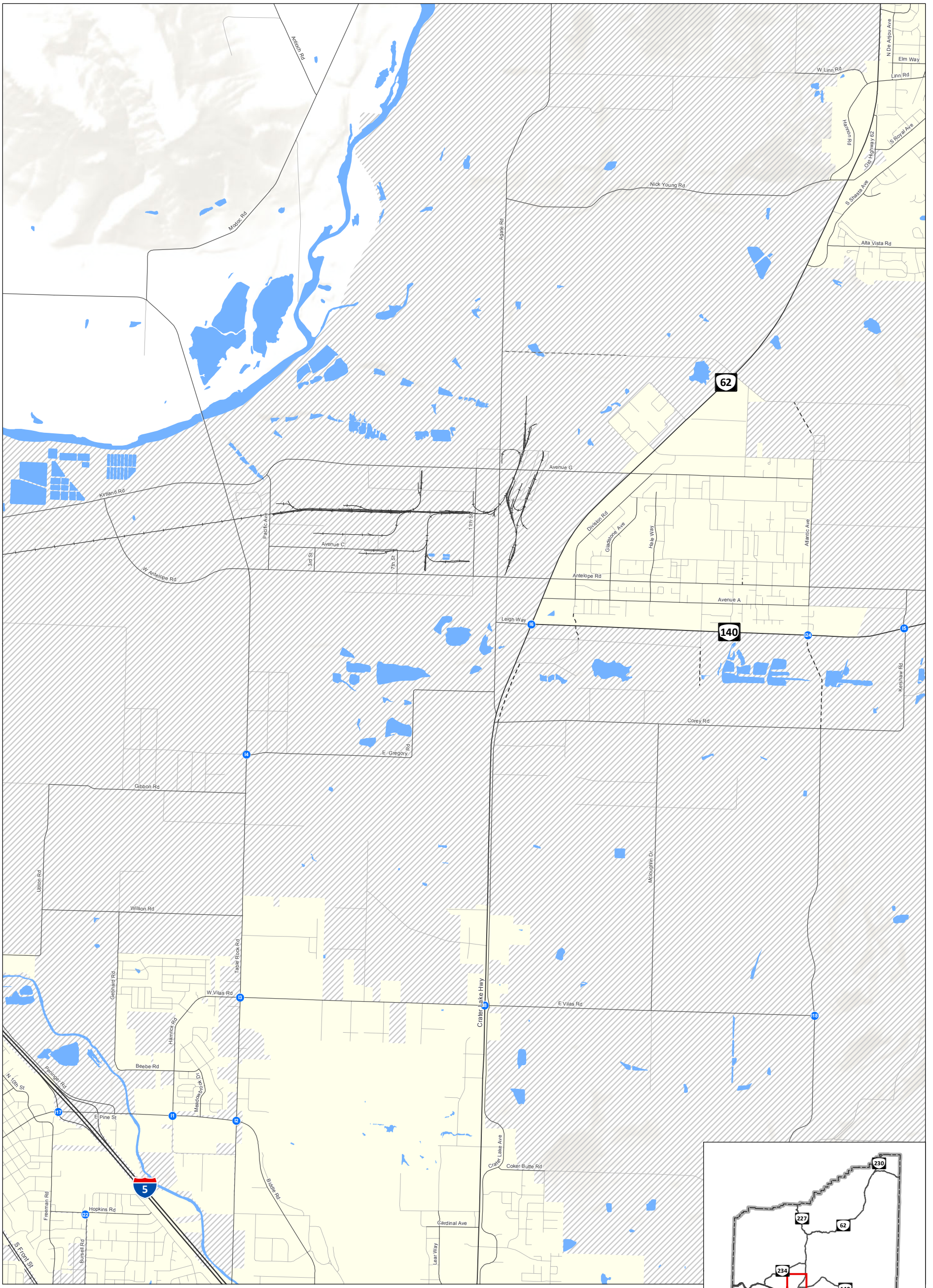
- Intersection Improvement
- ▨ Middle Rogue MPO
- ▨ Rogue Valley MPO
- County Boundary



**Intersection Improvements  
Jackson County, OR**

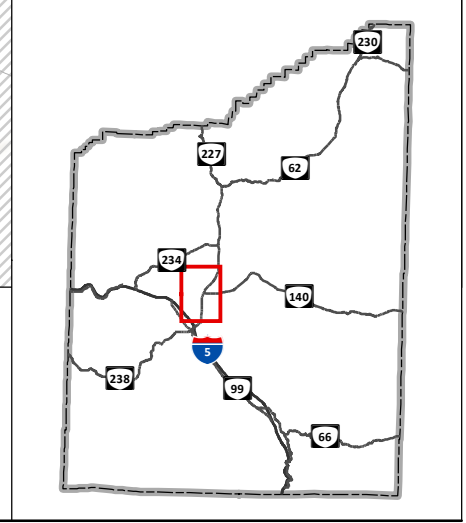
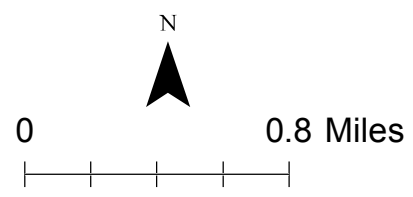
**Figure  
6C**





**Project Type**

- Intersection Improvement
- Middle Rogue MPO
- Rogue Valley MPO
- County Boundary

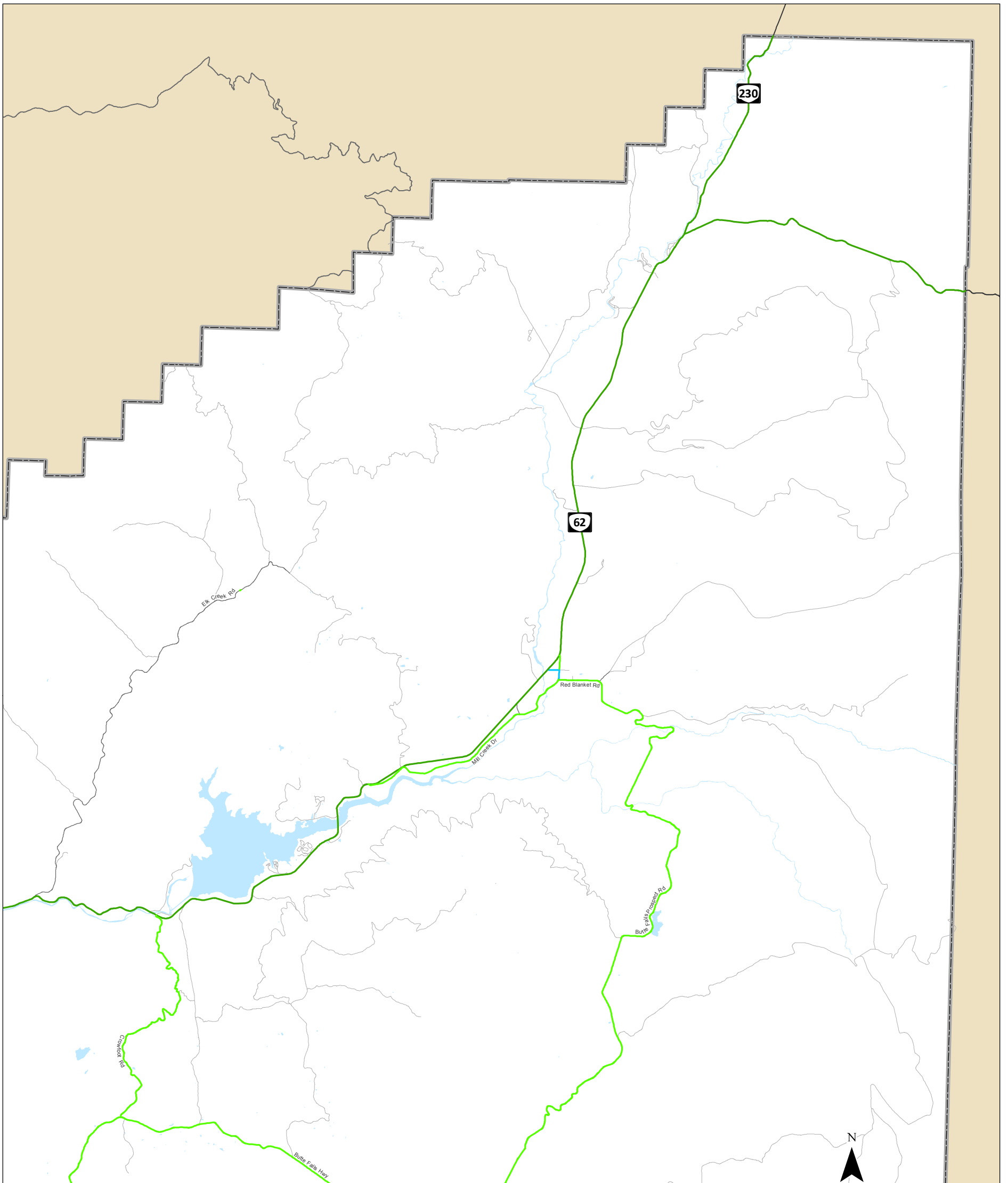


**Intersection Improvements  
Jackson County, OR**

**Figure  
6E**

H:\proj\118018 - Jackson County TSP Update\GIS\TMS\_Alt\_Figures\6\_Intersection Projects.mxd - mberl - 8:02 AM 11/25/2015





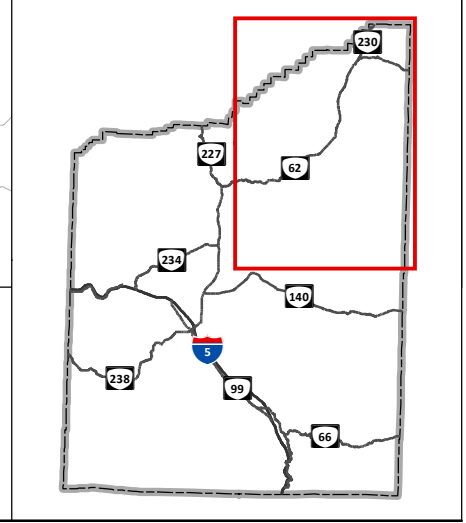
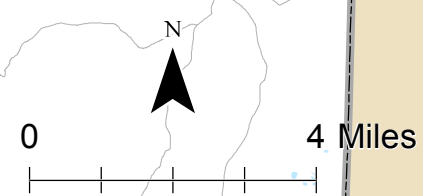
**Roadway Bicycle Designations**

- County Bikeway
- County Shared Roadway
- ODOT Bikeway
- ODOT Shared Roadway
- USFS/BLM Shared Roadway
- Enhanced Bikeway
- Enhanced Shared Roadway
- Rogue River Greenway
- Bear Creek Greenway
- Middle Rogue MPO
- Rogue Valley MPO
- County Boundary

**Bikeway** are designated bike routes that provide space for cyclists to travel outside of the vehicle travel lane. This could include continuous shoulder bikeways on both sides of the road, uphill climbing lanes, intermittent shoulders in low visibility areas, or bike pull-out areas.

**Shared Roadways** are designated bike routes where bicyclists share the lane with vehicles on shared roadways. These routes could include signage indicating that the roadways is a bike route or other shared roadway treatments.

**Enhanced Bicycle Facilities** include a variety of different facility types and treatments and are intended to provide more separation and protection for cyclists from vehicles than a standard shoulder bikeway or bike lane. In rural areas, treatments include additional shoulder width or a parallel shared-use path. In urban areas, enhanced bikeway treatments include buffered bike lanes, cycle tracks or protected bikeways, or parallel shared-use path.

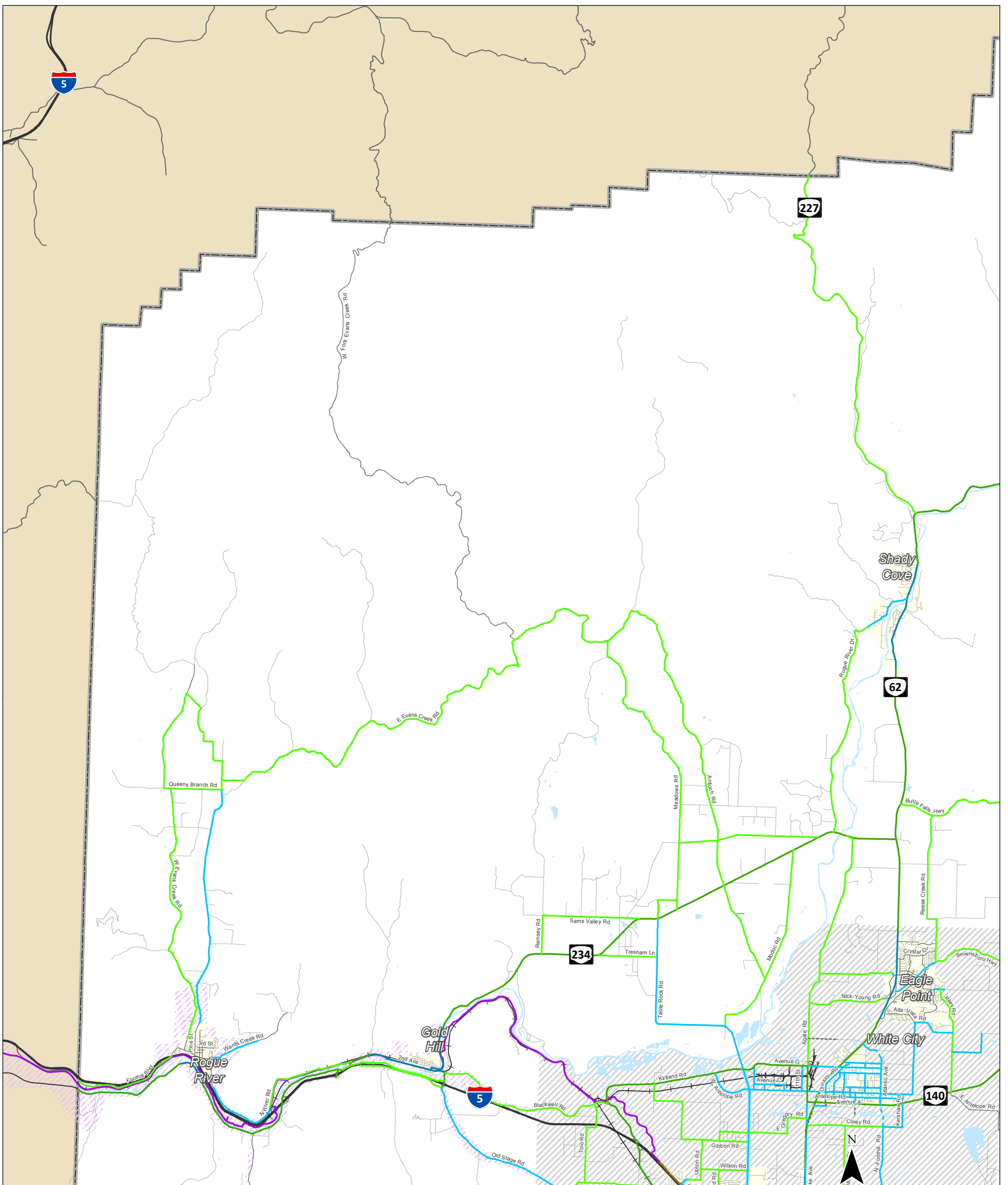


**Bicycle Route Designation  
Jackson County, OR**

**Figure  
7A**

H:\proj\18018 - Jackson County TSP Update\GIS\TMS\_Alt\Figures7\_Bike Designations.mxd - mbeal - 8:02 AM 11/25/2015





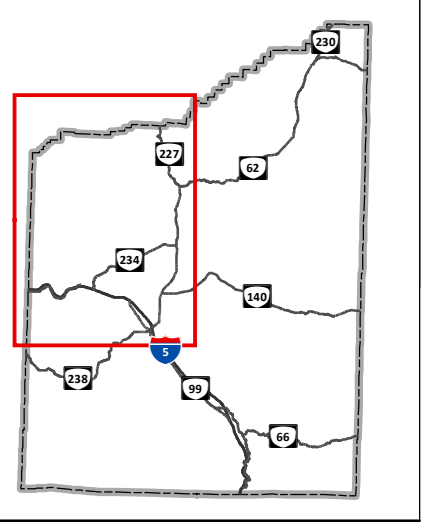
**Roadway Bicycle Designations**

- County Bikeway
- County Shared Roadway
- ODOT Bikeway
- ODOT Shared Roadway
- USFS/BLM Shared Roadway
- Enhanced Bikeway
- Enhanced Shared Roadway
- Rogue River Greenway
- Bear Creek Greenway
- Middle Rogue MPO
- Rogue Valley MPO
- County Boundary

**Bikeway** are designated bike routes that provide space for cyclists to travel outside of the vehicle travel lane. This could include continuous shoulder bikeways on both sides of the road, uphill climbing lanes, intermittent shoulders in low visibility areas, or bike pull-out areas.

**Shared Roadways** are designated bike routes where bicyclists share the lane with vehicles on shared roadways. These routes could include signage indicating that the roadways is a bike route or other shared roadway treatments.

**Enhanced Bicycle Facilities** include a variety of different facility types and treatments and are intended to provide more separation and protection for cyclists from vehicles than a standard shoulder bikeway or bike lane. In rural areas, treatments include additional shoulder width or a parallel shared-use path. In urban areas, enhanced bikeway treatments include buffered bike lanes, cycle tracks or protected bikeways, or parallel shared-use path.

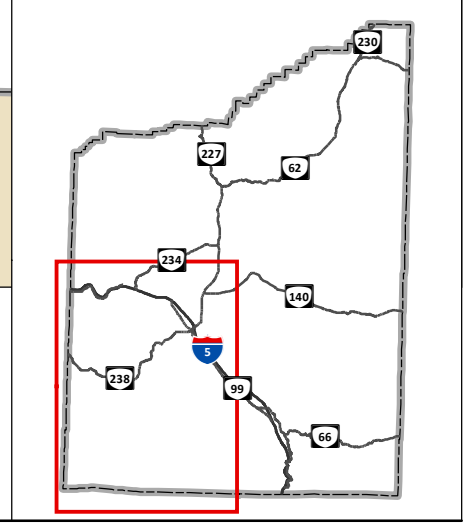
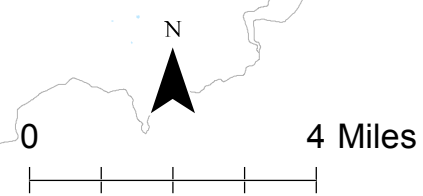
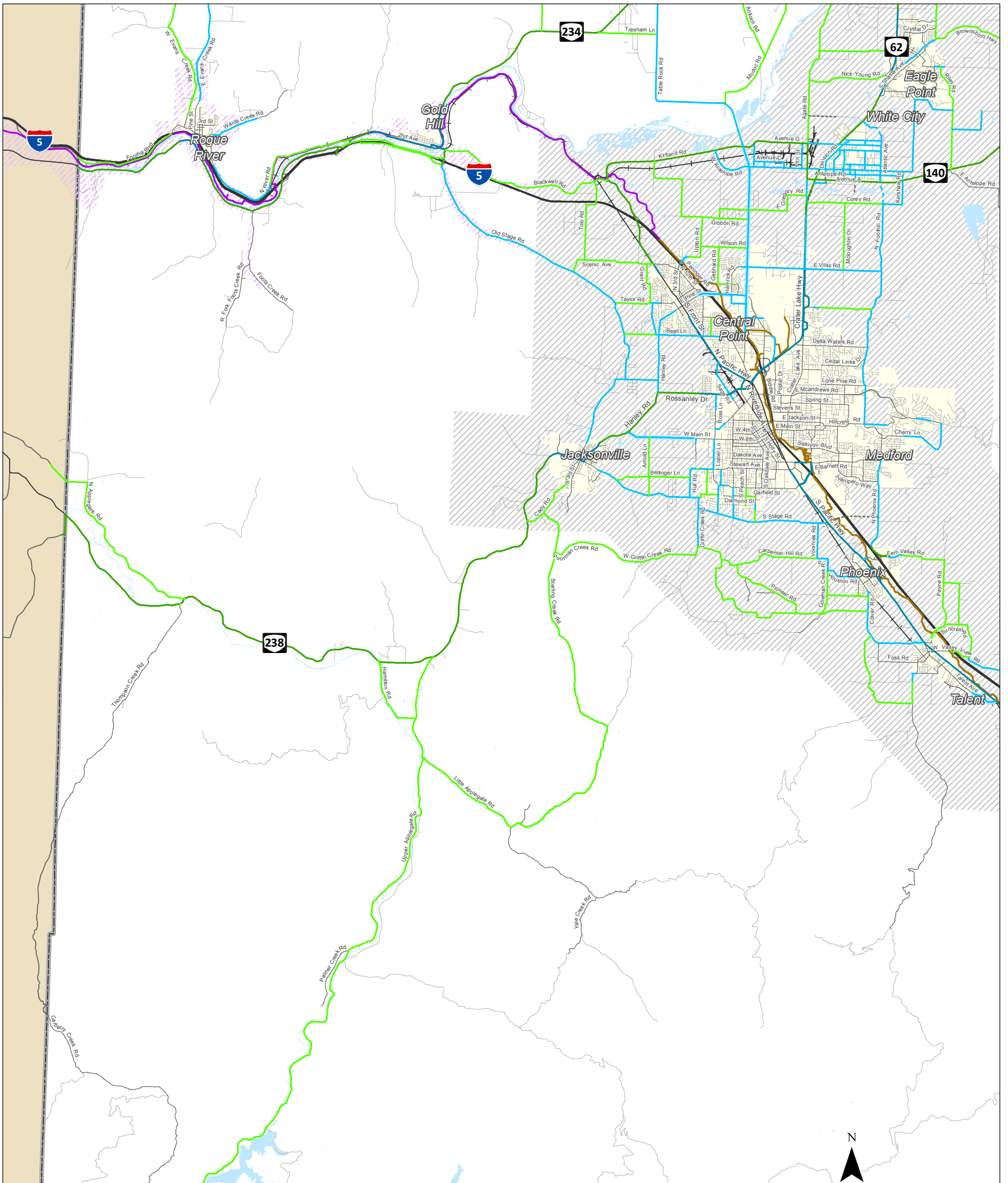


**Bicycle Route Designation  
Jackson County, OR**

**Figure  
7B**

H:\projects\18018 - Jackson County TSP Update\GIS\TMS\_Alt\_Figures7\_Bike\_Designations.mxd - mbeal - 8:03 AM 11/25/2015





**Roadway Bicycle Designations**

- County Bikeway
- County Shared Roadway
- ODOT Bikeway
- ODOT Shared Roadway
- USFS/BLM Shared Roadway
- Enhanced Bikeway
- Enhanced Shared Roadway
- Rogue River Greenway
- Bear Creek Greenway
- Middle Rogue MPO
- Rogue Valley MPO
- County Boundary

**Bikeway** are designated bike routes that provide space for cyclists to travel outside of the vehicle travel lane. This could include continuous shoulder bikeways on both sides of the road, uphill climbing lanes, intermittent shoulders in low visibility areas, or bike pull-out areas.

**Shared Roadways** are designated bike routes where bicyclists share the lane with vehicles on shared roadways. These routes could include signage indicating that the roadways is a bike route or other shared roadway treatments.

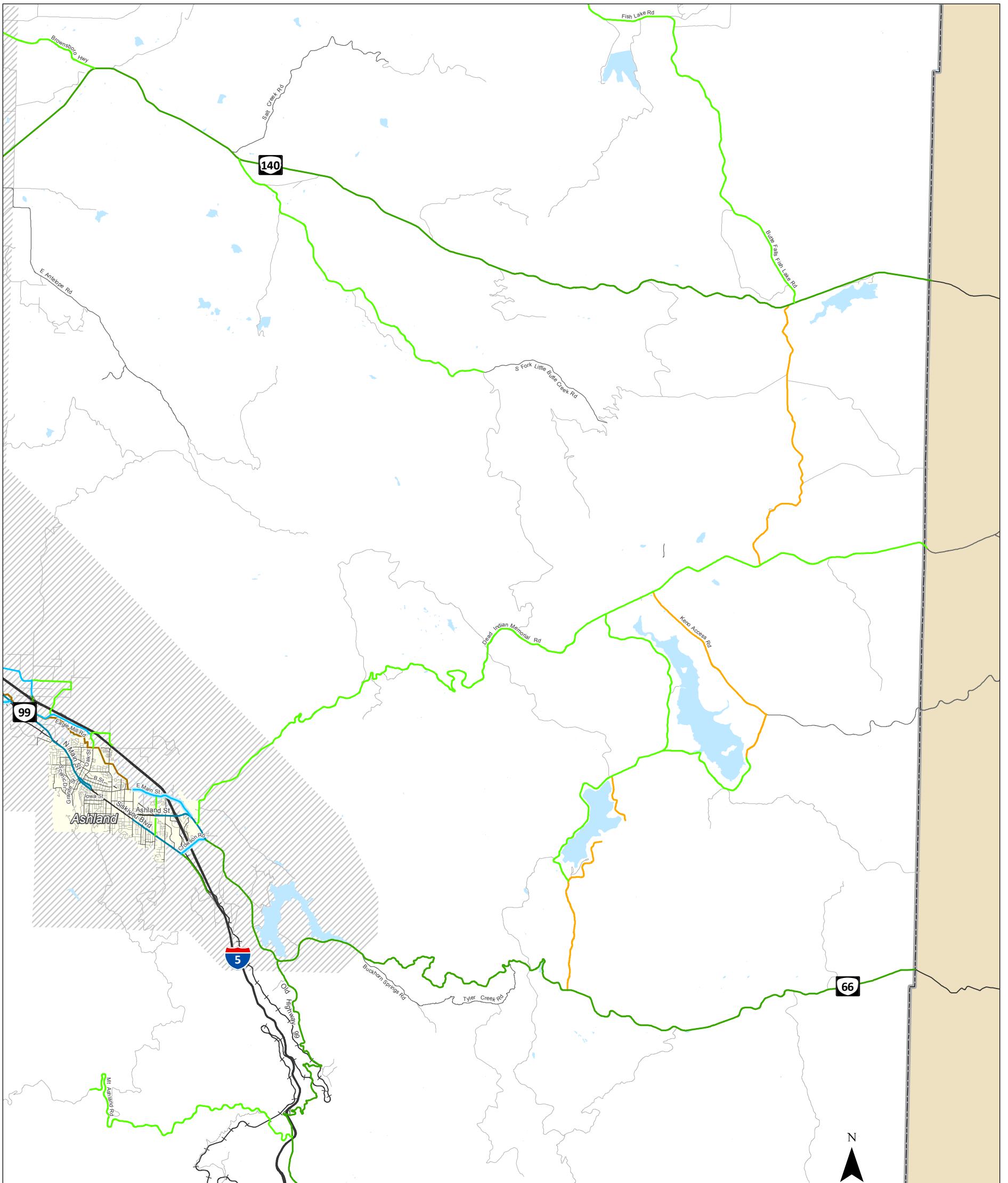
**Enhanced Bicycle Facilities** include a variety of different facility types and treatments and are intended to provide more separation and protection for cyclists from vehicles than a standard shoulder bikeway or bike lane. In rural areas, treatments include additional shoulder width or a parallel shared-use path. In urban areas, enhanced bikeway treatments include buffered bike lanes, cycle tracks or protected bikeways, or parallel shared-use path.

**Bicycle Route Designation  
Jackson County, OR**

**Figure  
7C**

H:\proj\18018 - Jackson County TSP Update\GIS\TMS\_Alt\_Figures7\_Bike\_Designations.mxd - mbeal - 8:03 AM 11/25/2015





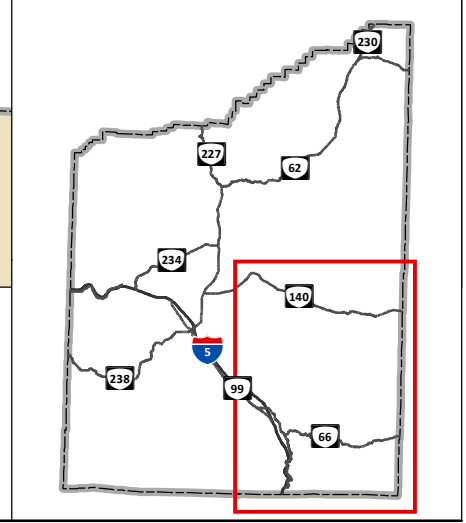
**Roadway Bicycle Designations**

- County Bikeway
- County Shared Roadway
- ODOT Bikeway
- ODOT Shared Roadway
- USFS/BLM Shared Roadway
- Enhanced Bikeway
- Enhanced Shared Roadway
- Rogue River Greenway
- Bear Creek Greenway
- Middle Rogue MPO
- Rogue Valley MPO
- County Boundary

**Bikeway** are designated bike routes that provide space for cyclists to travel outside of the vehicle travel lane. This could include continuous shoulder bikeways on both sides of the road, uphill climbing lanes, intermittent shoulders in low visibility areas, or bike pull-out areas.

**Shared Roadways** are designated bike routes where bicyclists share the lane with vehicles on shared roadways. These routes could include signage indicating that the roadways is a bike route or other shared roadway treatments.

**Enhanced Bicycle Facilities** include a variety of different facility types and treatments and are intended to provide more separation and protection for cyclists from vehicles than a standard shoulder bikeway or bike lane. In rural areas, treatments include additional shoulder width or a parallel shared-use path. In urban areas, enhanced bikeway treatments include buffered bike lanes, cycle tracks or protected bikeways, or parallel shared-use path.

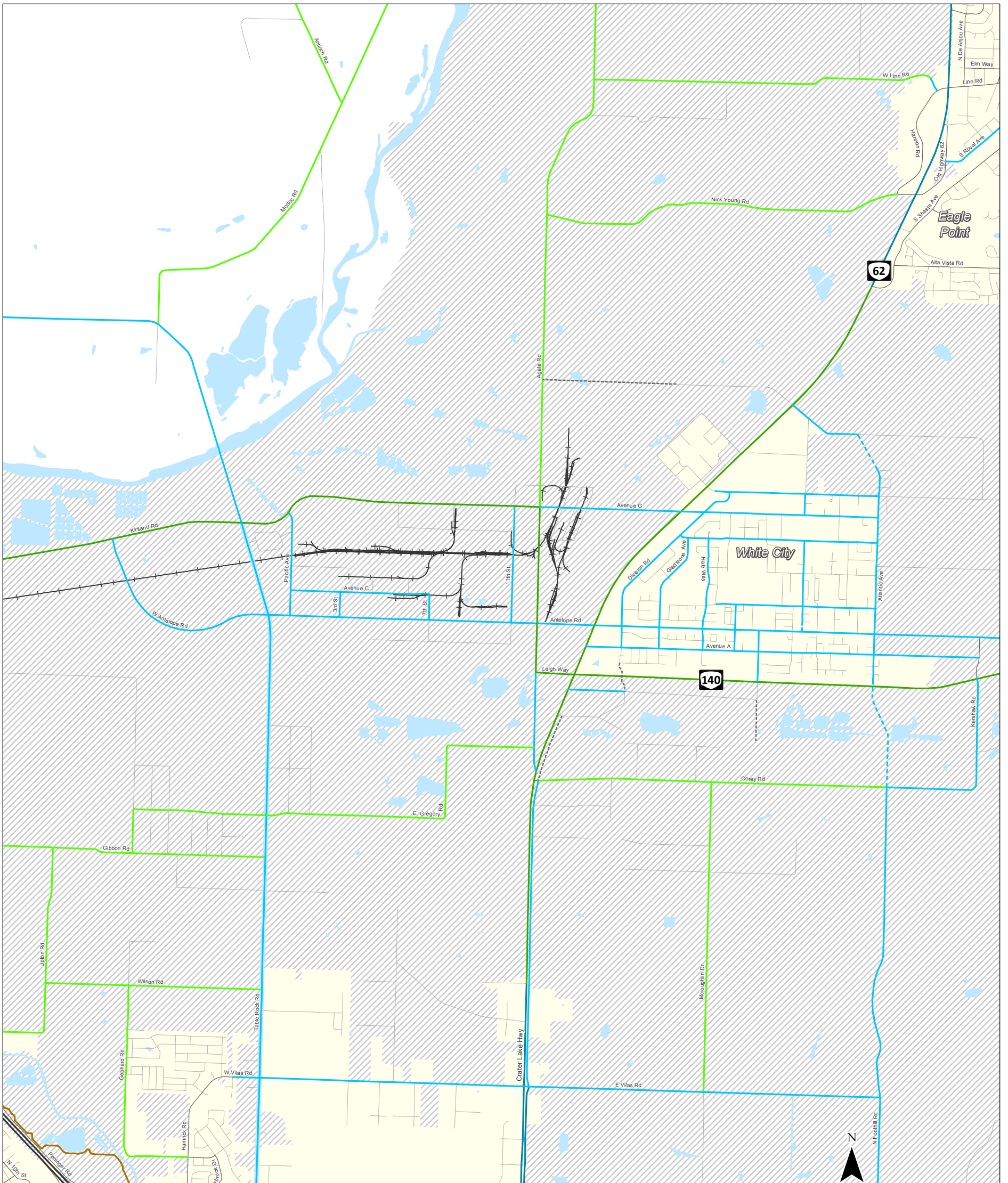


**Bicycle Route Designation  
Jackson County, OR**

**Figure  
7D**

H:\proj\18018 - Jackson County TSP Update\GIS\TMS\_Alt\_Figures7\_Bike Designations.mxd - mbeal - 8:03 AM 11/25/2015





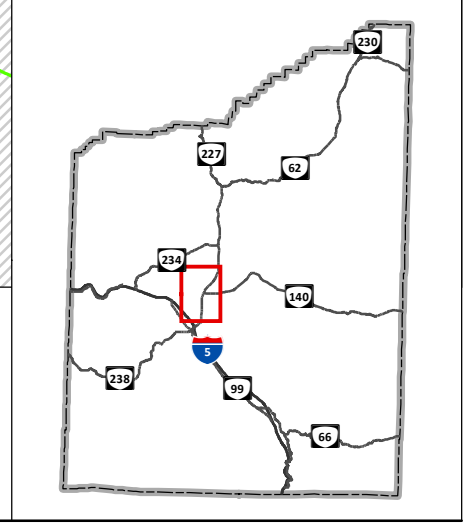
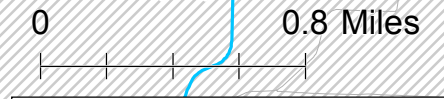
**Roadway Bicycle Designations**

- County Bikeway
- County Shared Roadway
- ODOT Bikeway
- ODOT Shared Roadway
- USFS/BLM Shared Roadway
- Enhanced Bikeway
- Enhanced Shared Roadway
- Rogue River Greenway
- Bear Creek Greenway
- Middle Rogue MPO
- Rogue Valley MPO
- County Boundary

**Bikeway** are designated bike routes that provide space for cyclists to travel outside of the vehicle travel lane. This could include continuous shoulder bikeways on both sides of the road, uphill climbing lanes, intermittent shoulders in low visibility areas, or bike pull-out areas.

**Shared Roadways** are designated bike routes where bicyclists share the lane with vehicles on shared roadways. These routes could include signage indicating that the roadways is a bike route or other shared roadway treatments.

**Enhanced Bicycle Facilities** include a variety of different facility types and treatments and are intended to provide more separation and protection for cyclists from vehicles than a standard shoulder bikeway or bike lane. In rural areas, treatments include additional shoulder width or a parallel shared-use path. In urban areas, enhanced bikeway treatments include buffered bike lanes, cycle tracks or protected bikeways, or parallel shared-use path.

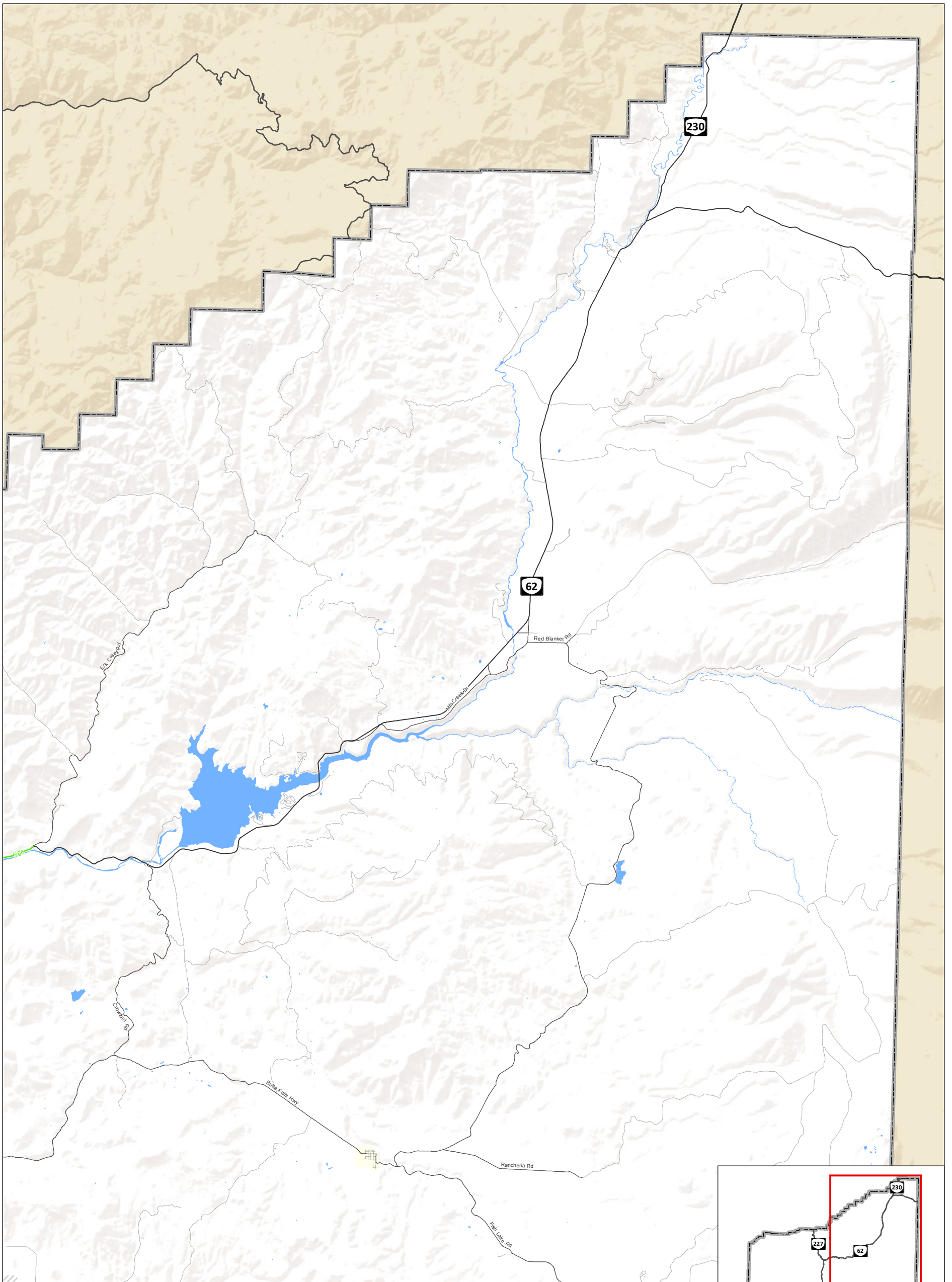


**Bicycle Route Designation  
Jackson County, OR**

**Figure  
7E**

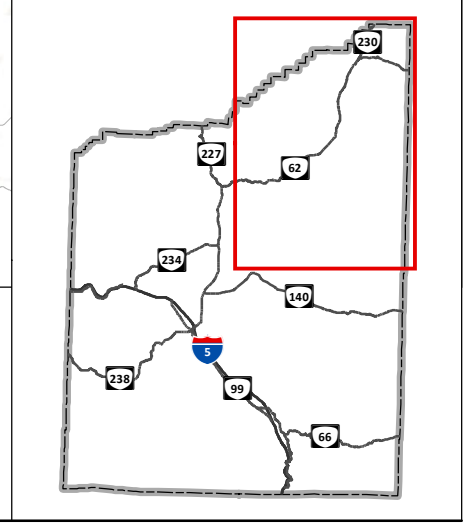
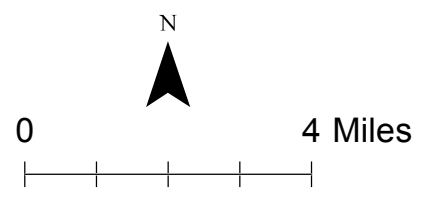
H:\proj\18018 - Jackson County TSP Update\GIS\TMS\_Alt\_Figures7\_Bike Designations.mxd - mbel - 8:03 AM 11/25/2015





**Project Type**

- Shared
- Shoulders
- Bike Lanes and Sidewalks
- Middle Rogue MPO
- Rogue Valley MPO
- + County Boundary

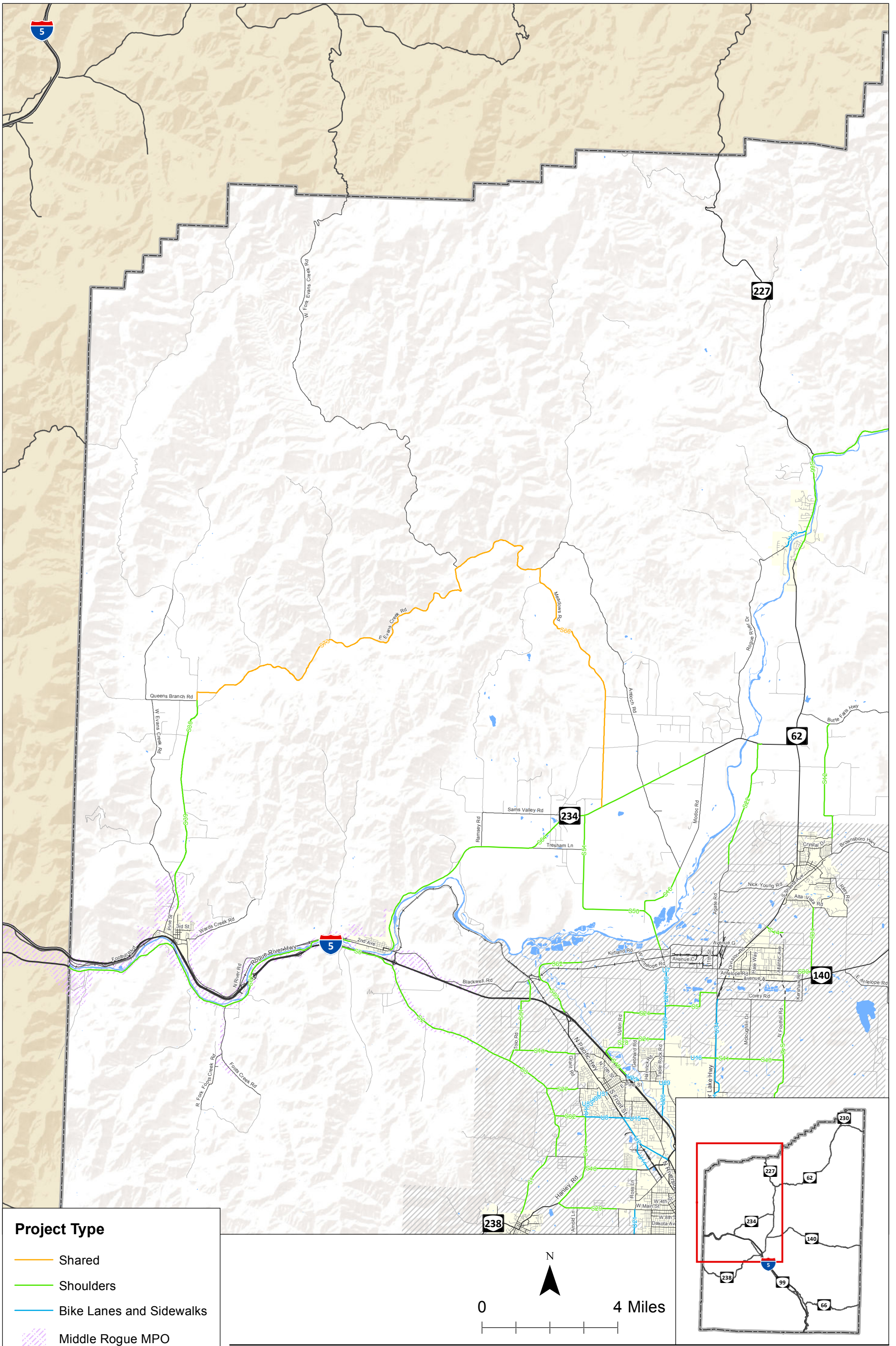


**Pedestrian and Bicycle Improvements  
Jackson County, OR**

**Figure  
8A**

H:\proj\18018 - Jackson County TSP Update\GIS\TMS\_Alt\Figures\8\_Bike and Pedestrian Projects.mxd - mbell - 8:03 AM 11/25/2015



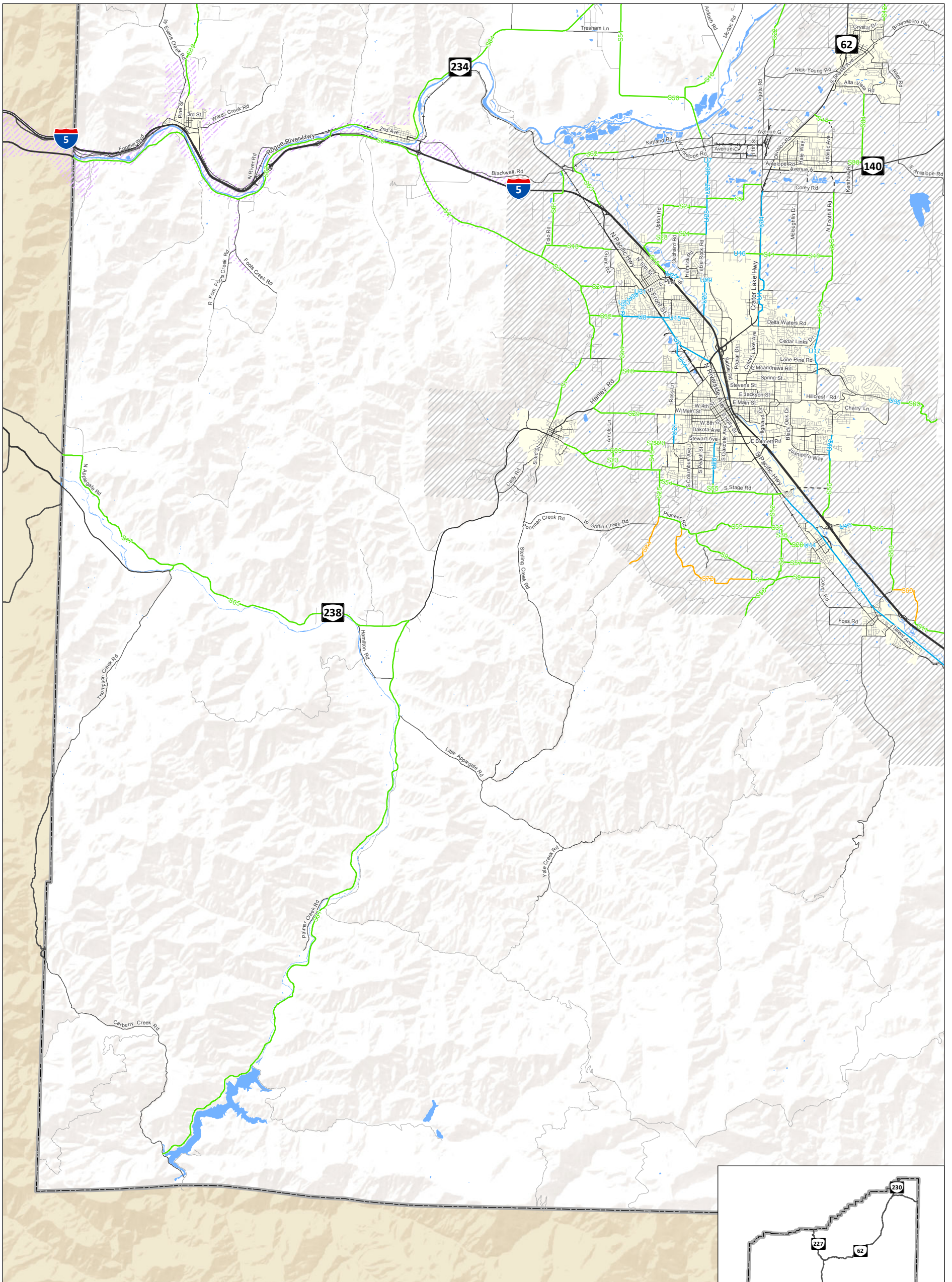


H:\proj\18018 - Jackson County TSP Update\GIS\TMS\_Alt\_Figures\Bike and Pedestrian Projects.mxd - mbell - 8:03 AM 11/25/2015

**Pedestrian and Bicycle Improvements  
Jackson County, OR**

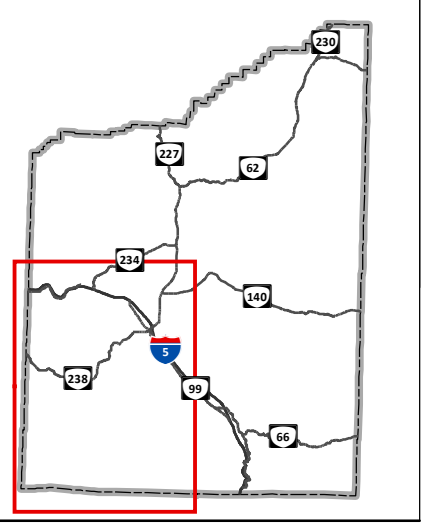
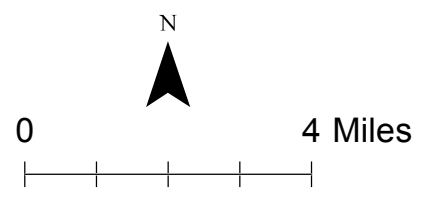
**Figure  
8B**





**Project Type**

- Shared
- Shoulders
- Bike Lanes and Sidewalks
- Middle Rogue MPO
- Rogue Valley MPO
- County Boundary

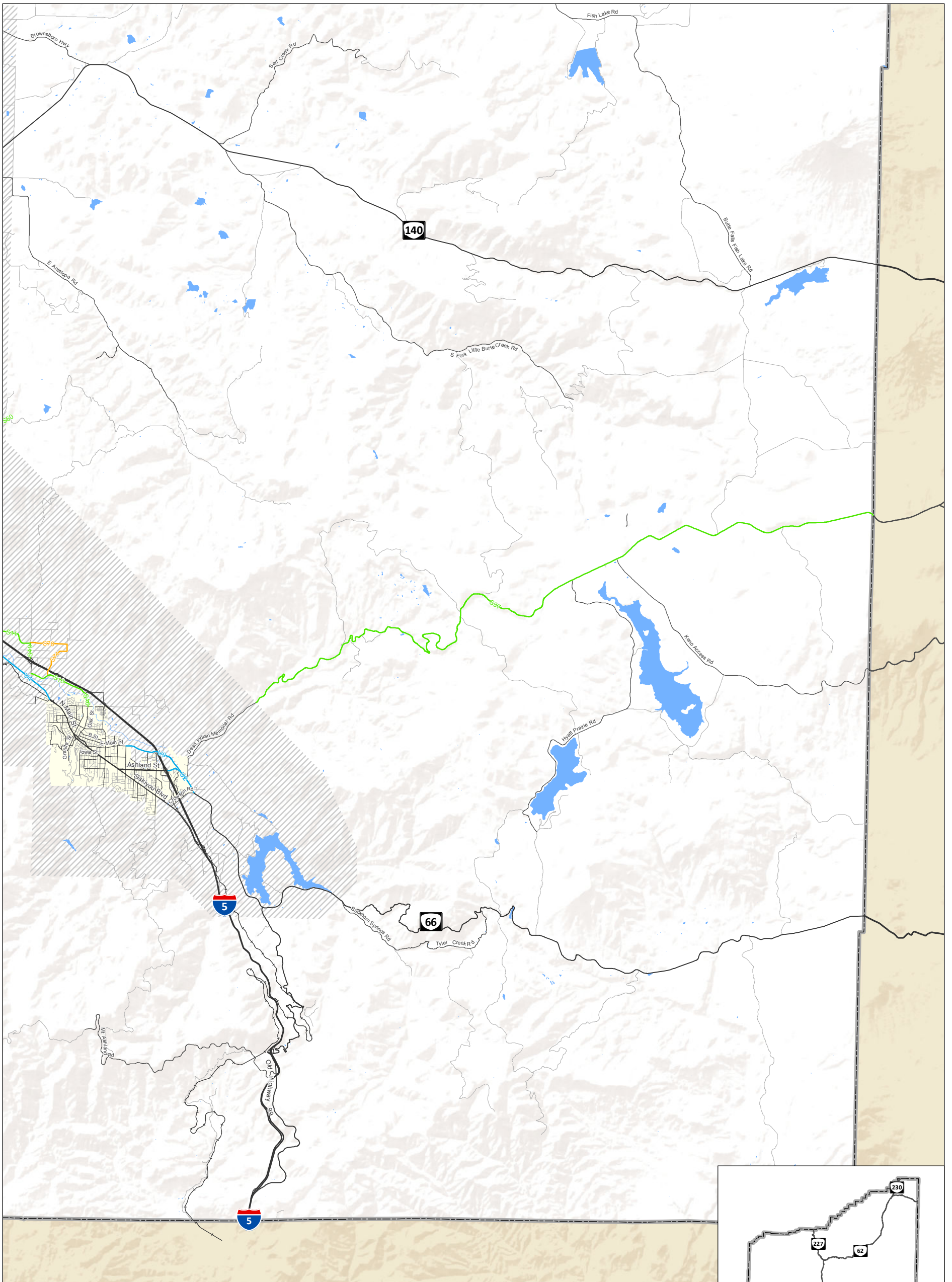


**Pedestrian and Bicycle Improvements  
Jackson County, OR**

**Figure  
8C**

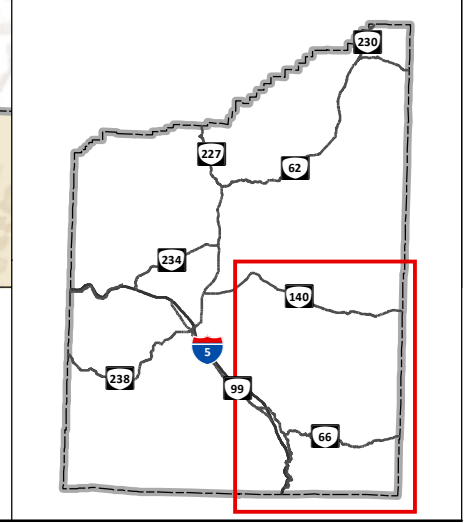
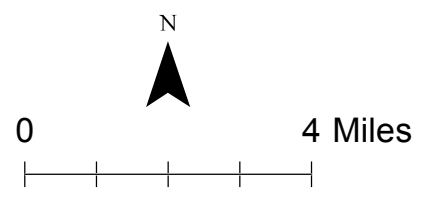
H:\projects\18018 - Jackson County TSP Update\GIS\TMS\_Alt\Figures\8\_Bike and Pedestrian Projects.mxd - mbell - 8:04 AM 11/25/2015





**Project Type**

- Shared
- Shoulders
- Bike Lanes and Sidewalks
- Middle Rogue MPO
- Rogue Valley MPO
- + County Boundary

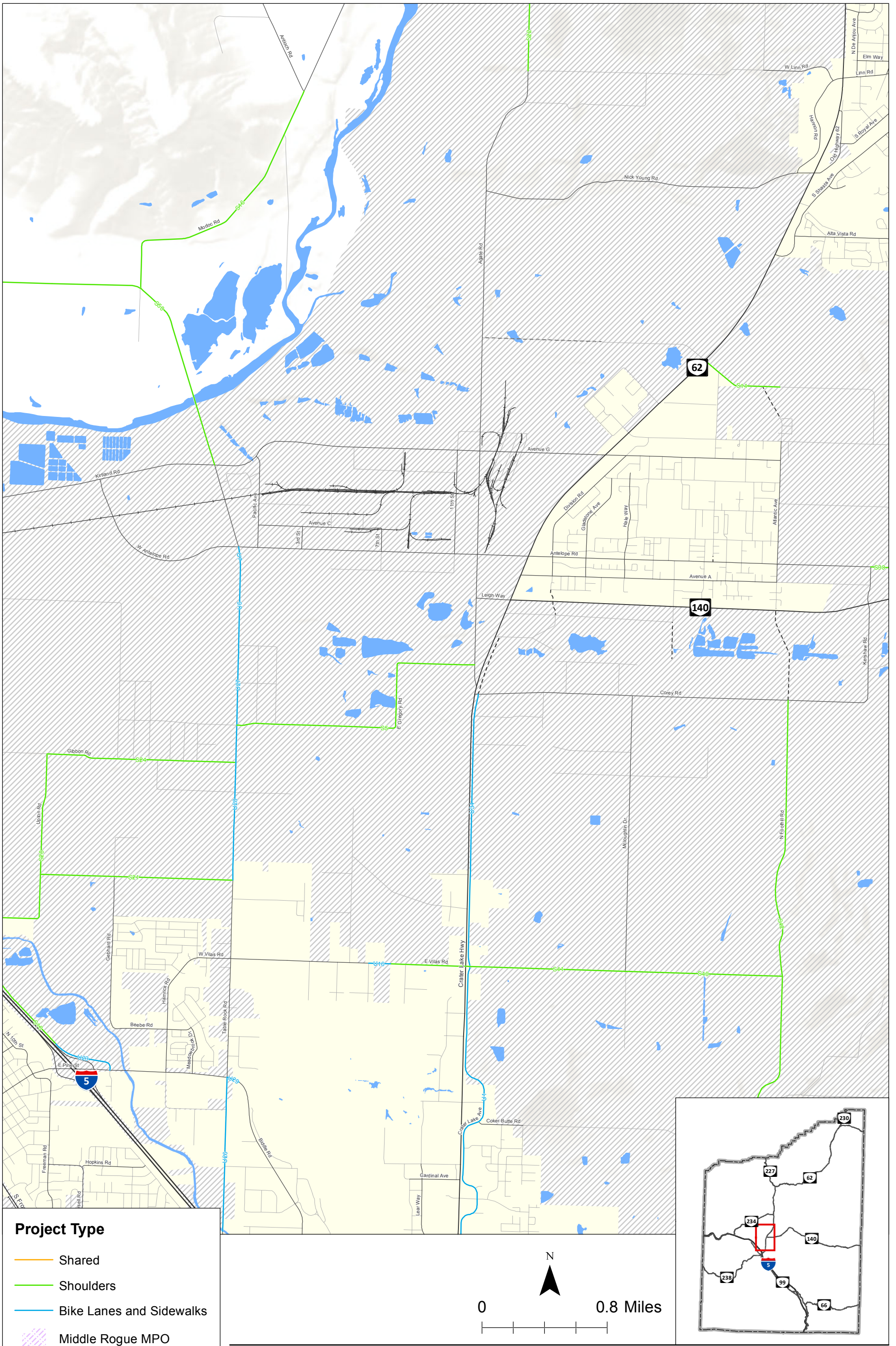


**Pedestrian and Bicycle Improvements  
Jackson County, OR**

**Figure  
8D**

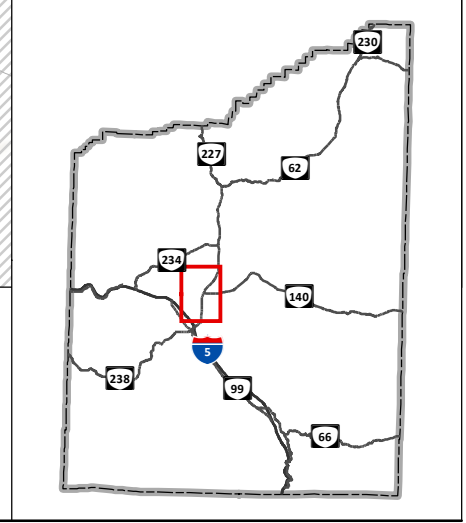
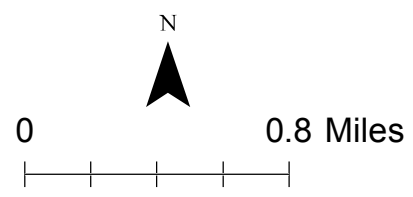
H:\projects\18018 - Jackson County TSP Update\GIS\TMS\_Alt\Figures\8\_Bike and Pedestrian Projects.mxd - mbell - 8:04 AM 11/25/2015





**Project Type**

- Shared
- Shoulders
- Bike Lanes and Sidewalks
- Middle Rogue MPO
- Rogue Valley MPO
- County Boundary

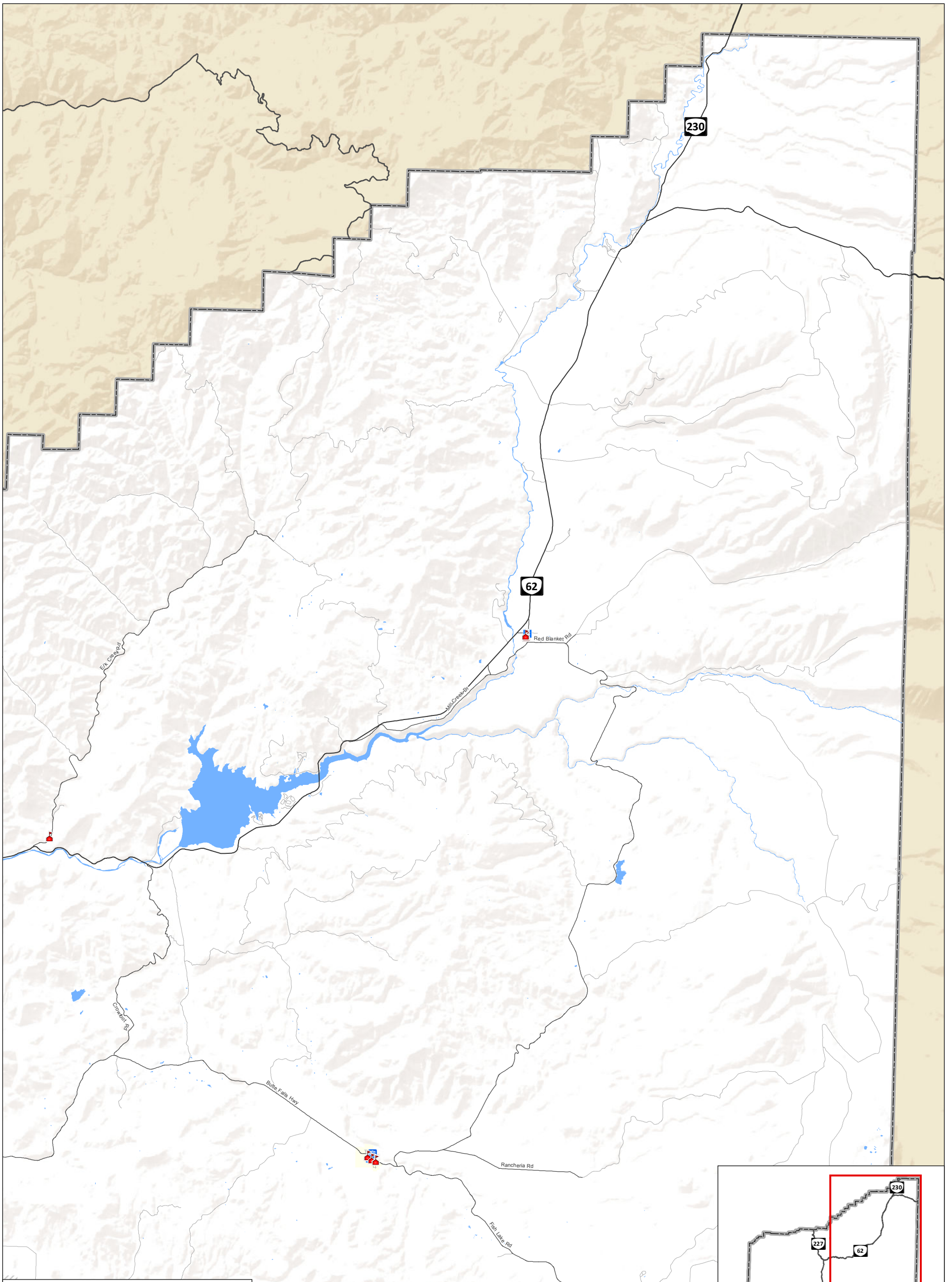









**Pedestrian and Bicycle Improvements  
Jackson County, OR**

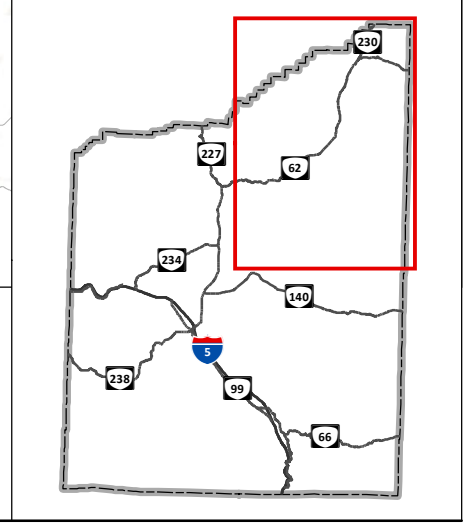
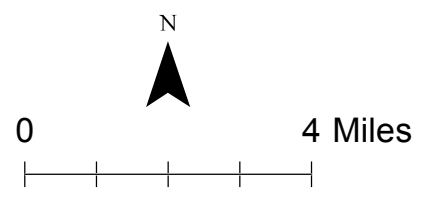
**Figure  
8E**

H:\proj\118018 - Jackson County TSP Update\GIS\TMS\_Alt\Figures\Bike and Pedestrian Projects.mxd - mbell - 8:04 AM 11/25/2015





-  Park & Rides
-  RVTD Transit Stops
-  RVTD Routes
-  Rogue Valley Commuter Line
-  County Boundary
-  Middle Rogue MPO
-  Rogue Valley MPO

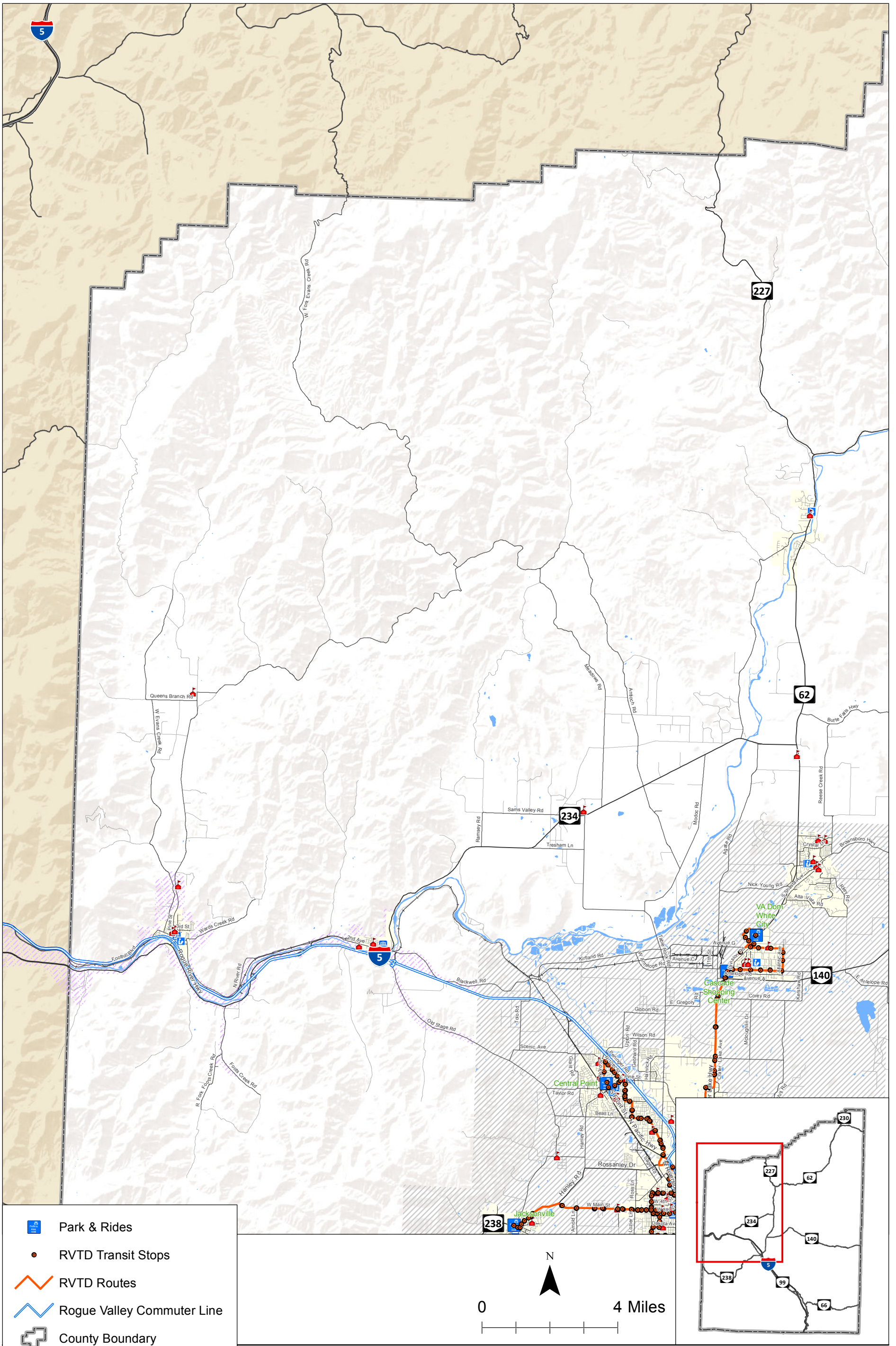


**Public Transportation Routes and Stops  
Jackson County, OR**

**Figure  
9A**

H:\proj\18018 - Jackson County TSP Update\GIS\TMS\_Alt\Figures9\_RVTD Transit.mxd - mball - 8:04 AM 11/25/2015



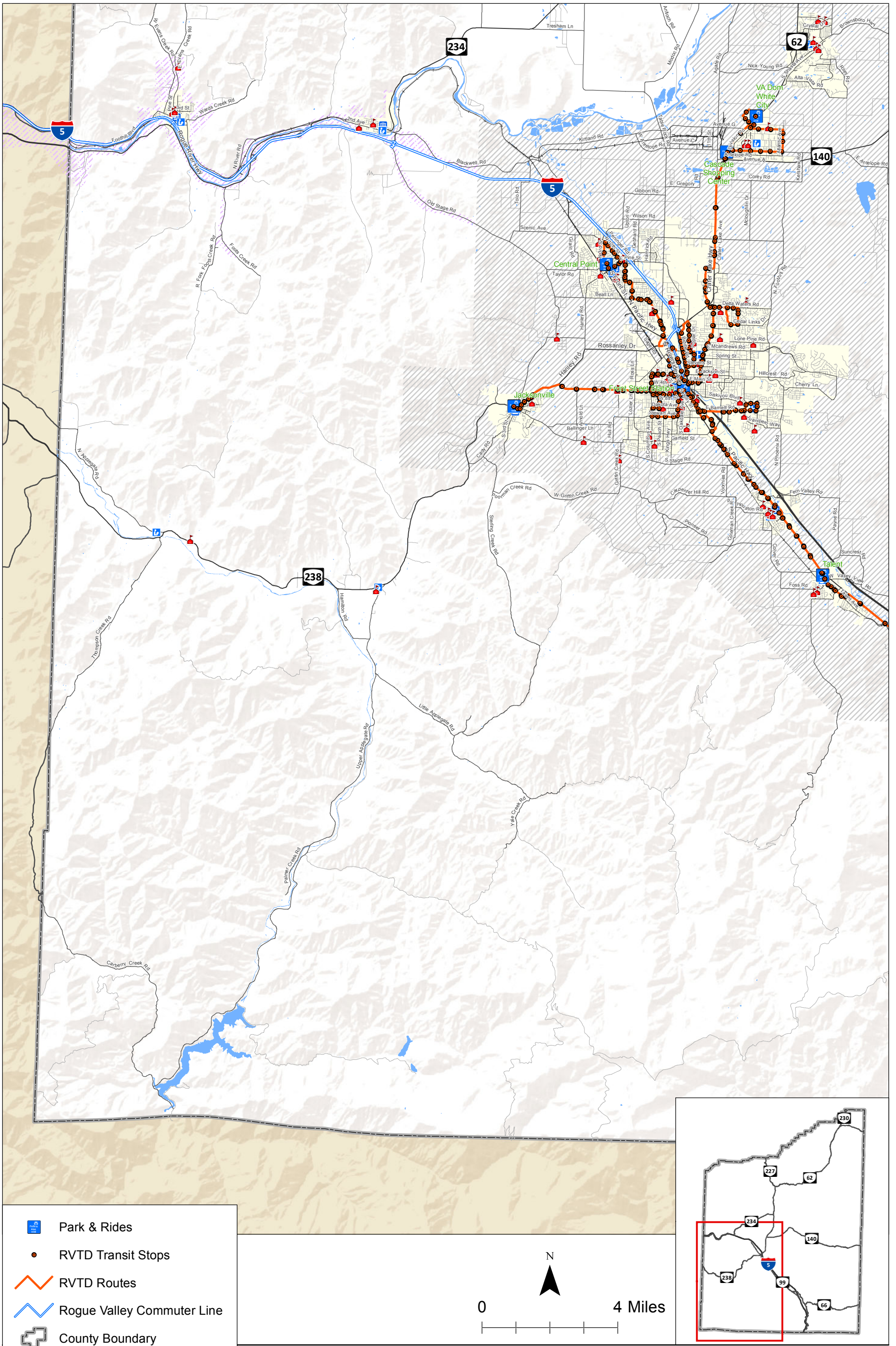


Public Transportation Routes and Stops  
Jackson County, OR

Figure  
9B

H:\proj\18018 - Jackson County TSP Update\GIS\TMS\_Alt\Figures9\_RVTD Transit.mxd - mball - 8:04 AM 11/25/2015



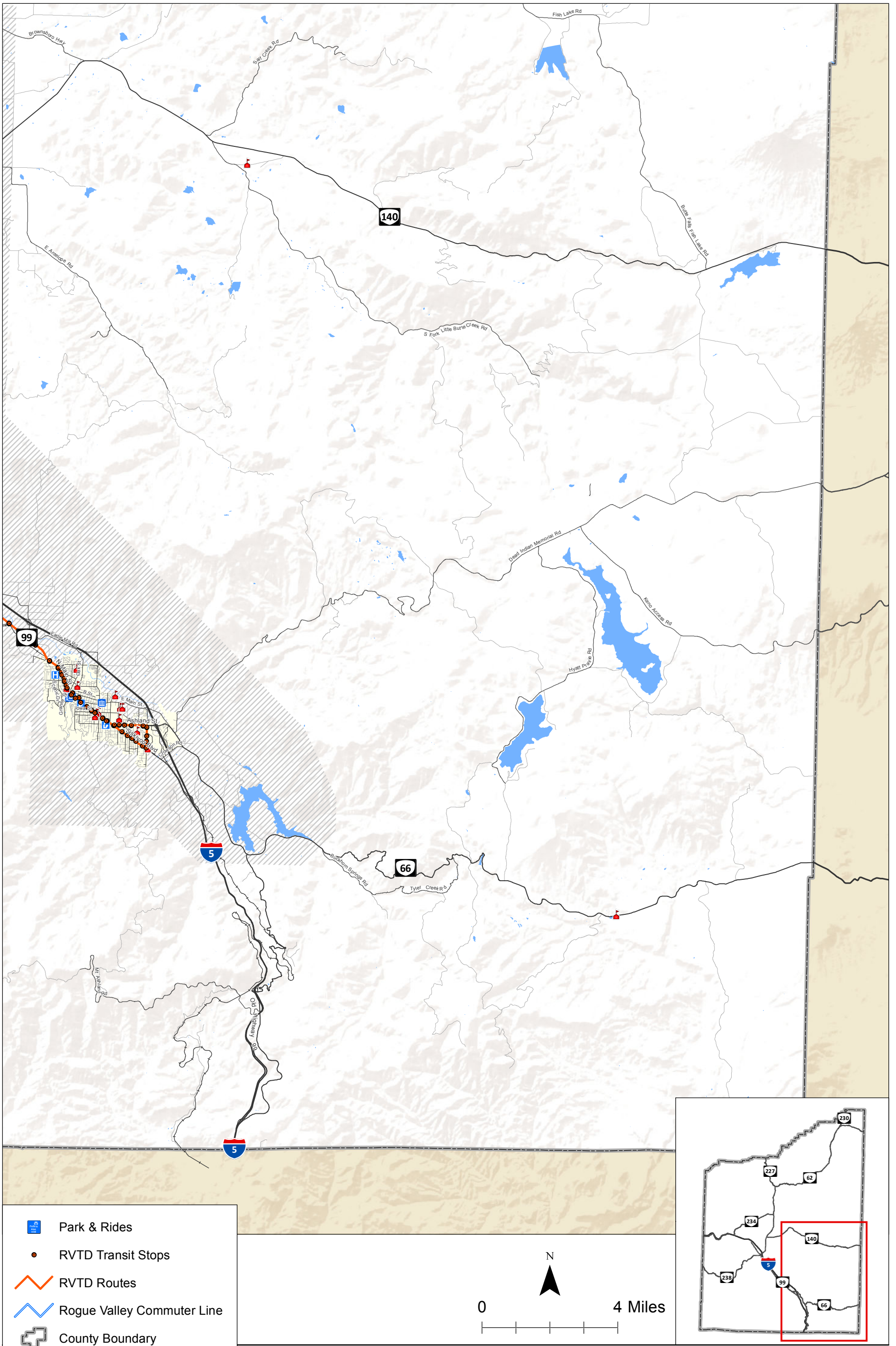


Public Transportation Routes and Stops  
Jackson County, OR

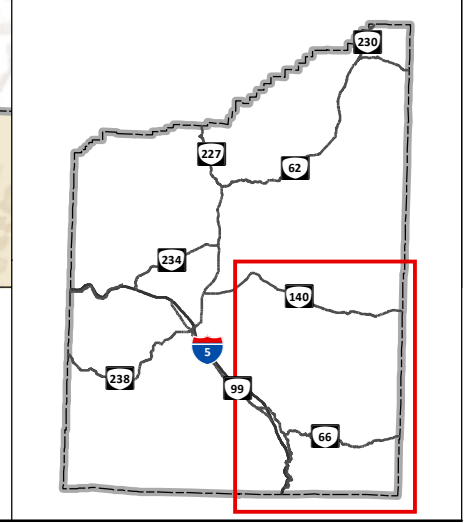
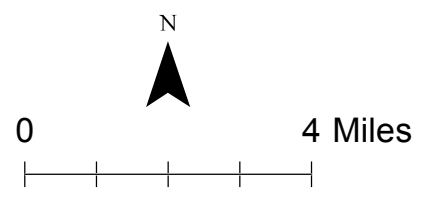
Figure  
9C

H:\proj\18018 - Jackson County TSP Update\GIS\TMS\_Alt\Figures9\_RVTD Transit.mxd - mball - 8:05 AM 11/25/2015





- Park & Rides
- RVTD Transit Stops
- RVTD Routes
- Rogue Valley Commuter Line
- County Boundary
- Middle Rogue MPO
- Rogue Valley MPO

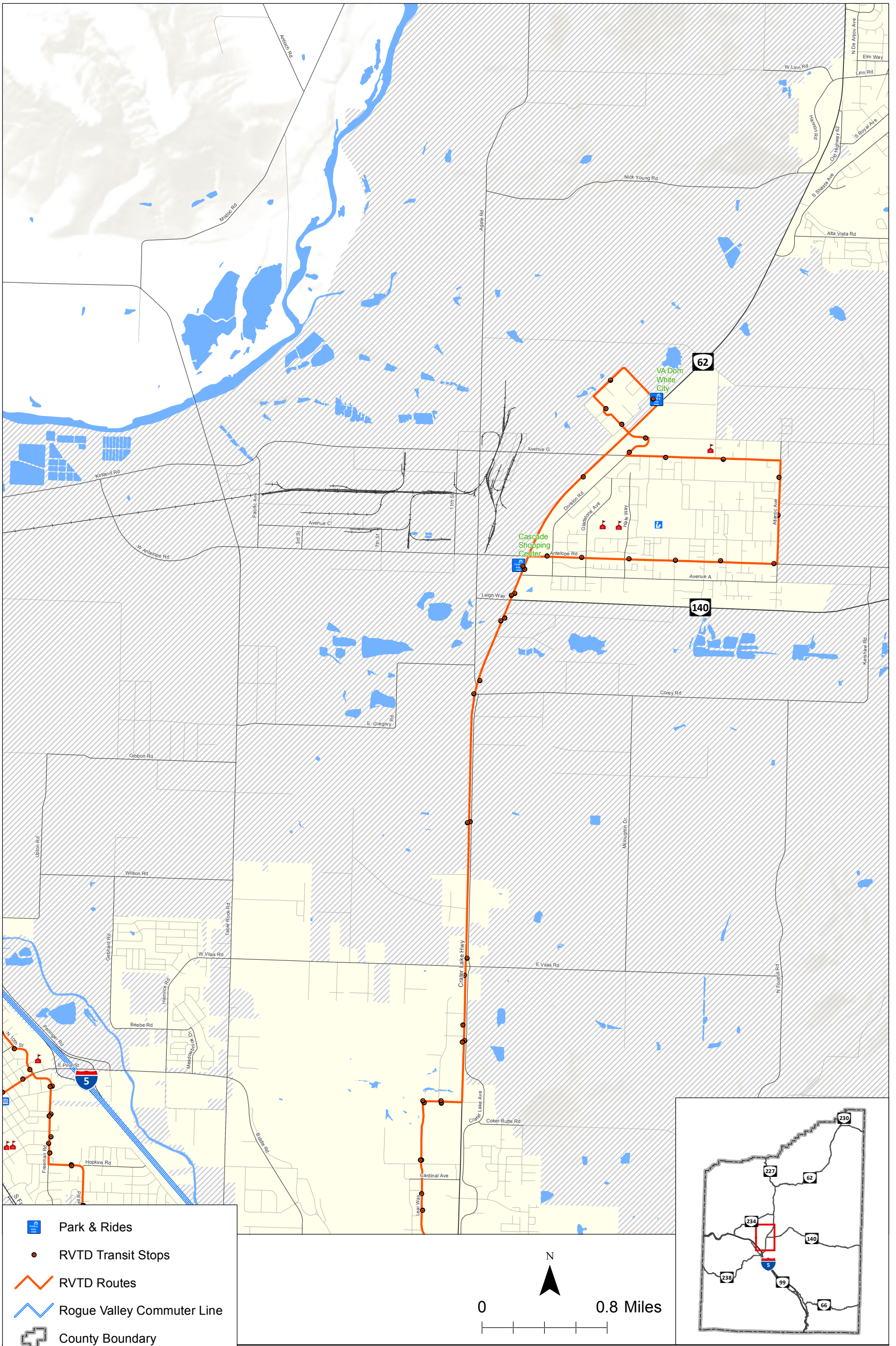


**Public Transportation Routes and Stops  
Jackson County, OR**

**Figure  
9D**

H:\proj\18018 - Jackson County TSP Update\gis\TMS\_Alt\Figures9\_RVTD\_Transit.mxd - mbeil - 8:05 AM 11/25/2015





H:\proj\18018 - Jackson County TSP Update\GIS\TMS\_Alt\_Figures9\_RVTD Transit.mxd - nbell - 8:05 AM 11/25/2015

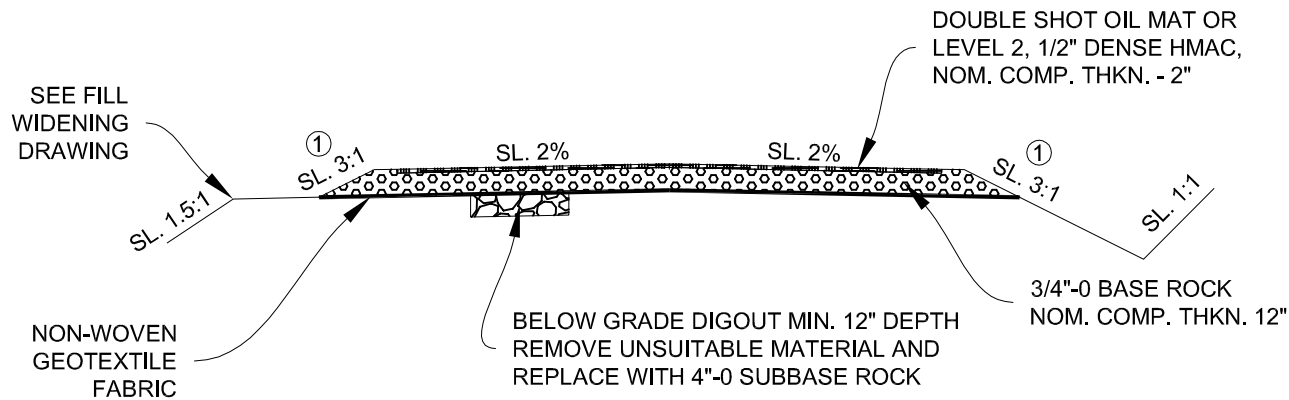
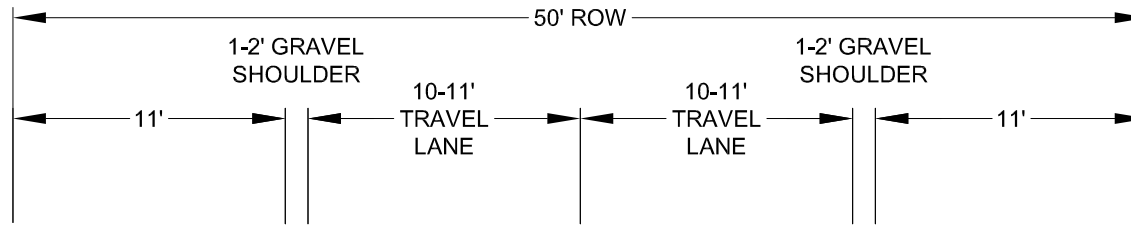
Public Transportation Routes and Stops  
Jackson County, OR

Figure  
9E



Appendix A Rural County Typical Cross  
Sections







**NOTES:**

- TYPICAL RIGHTS-OF WAY AND ULTIMATE CROSS SECTIONS SHOWN. ADDITIONAL WIDTH MAY BE NEEDED DUE TO TOPOGRAPHICAL CONSTRAINTS OR ADDITIONAL TURN LANES AT INTERSECTIONS.
- INTERIM REDUCED SECTIONS MAY BE CONSTRUCTED WHEN APPROVED BY THE COUNTY ENGINEER AND CONSISTENT WITH TSP POLICY.
- MINIMUM TRAVEL LANE WIDTHS MUST BE APPROVED BY THE COUNTY ENGINEER.
- SEE TABLE "B" FOR SUPER ELEVATION RATES ON CURVES.

① SLOPE MAY BE STEEPER WITH APPROVAL BY THE COUNTY ENGINEER.



CALL 48 HOURS BEFORE YOU DIG



**JACKSON COUNTY**  
Roads

JACKSON COUNTY ROADS

---

MIKE KUNTZ, P.E.  
COUNTY ENGINEER

Date	By	Revision
06/2007	CSF	Scaling
05/2008	CSF	UPDATE
03/2010	CSF	TITLE/ LAYOUT
11/2014	CSF	2014 REVISIONS
11/2015	KAI	TSP UPDATE

**RURAL COUNTY STREET STANDARD**  
**LOCAL ROAD A**

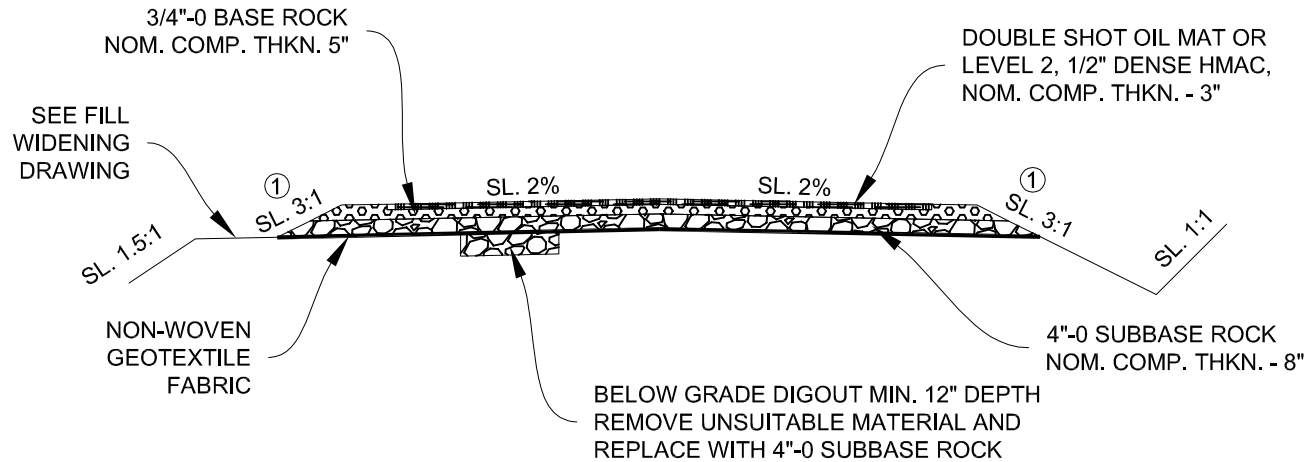
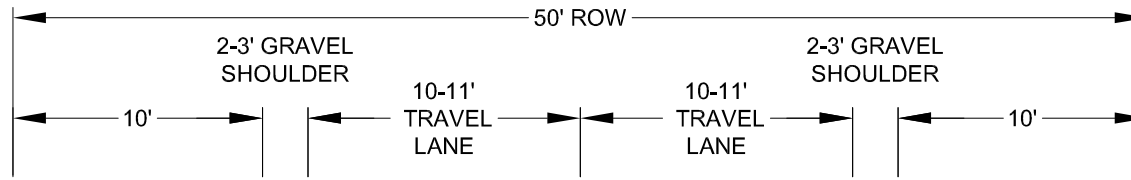
I:\Engineering\LIBRARY\COUNTY\STD\_DWG\Current\Rural\RuralLocalA.dwg

---

SHEET 1 OF 1

NO SCALE







**NOTES:**

- TYPICAL RIGHTS-OF WAY AND ULTIMATE CROSS SECTIONS SHOWN. ADDITIONAL WIDTH MAY BE NEEDED DUE TO TOPOGRAPHICAL CONSTRAINTS OR ADDITIONAL TURN LANES AT INTERSECTIONS.
- INTERIM REDUCED SECTIONS MAY BE CONSTRUCTED WHEN APPROVED BY THE COUNTY ENGINEER AND CONSISTENT WITH TSP POLICY.
- MINIMUM TRAVEL LANE WIDTHS MUST BE APPROVED BY THE COUNTY ENGINEER.
- SEE TABLE "B" FOR SUPER ELEVATION RATES ON CURVES.

① SLOPE MAY BE STEEPER WITH APPROVAL BY THE COUNTY ENGINEER.



CALL 48 HOURS BEFORE YOU DIG



**JACKSON COUNTY**  
Roads

JACKSON COUNTY ROADS

---

MIKE KUNTZ, P.E.  
COUNTY ENGINEER

Date	By	Revision
06/2007	CSF	Scaling
05/2008	CSF	UPDATE
03/2010	CSF	TITLE/ LAYOUT
06/2010	ASZ	DIM.'S/ FORMATS
11/2014	CSF	2014 REVISIONS
11/2015	KAI	TSP UPDATE

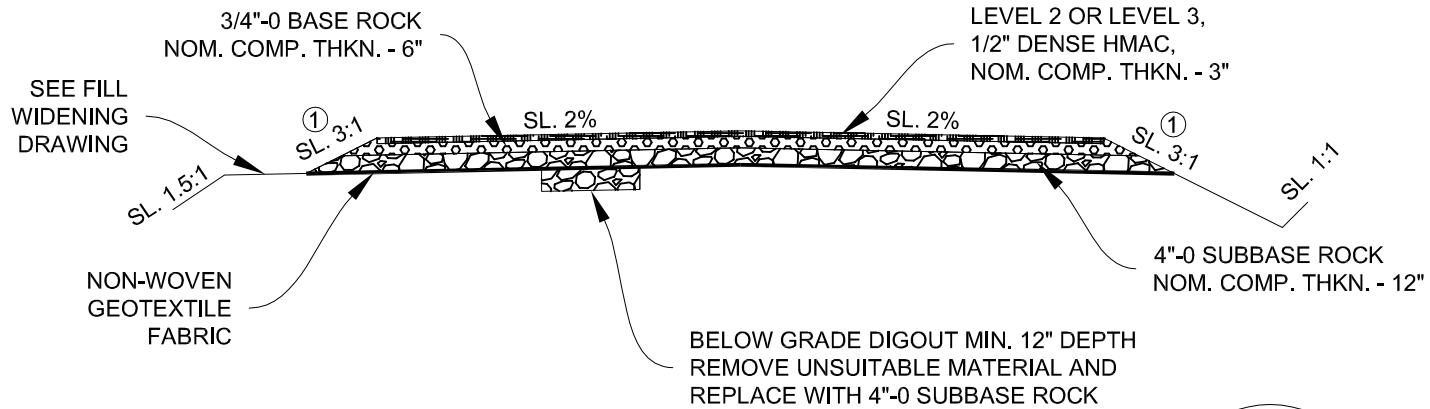
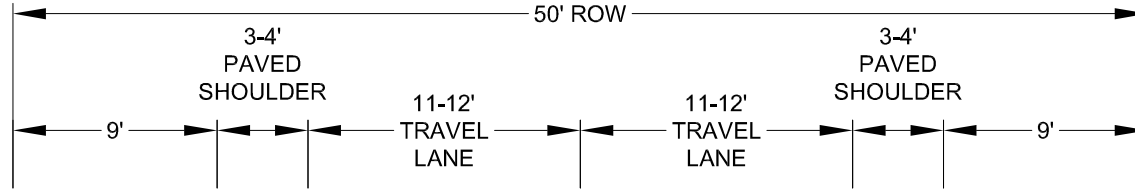
**RURAL COUNTY STREET STANDARDS**  
**LOCAL ROAD B**

I:\Engineering\LIBRARY\COUNTY\STD\_DWG\Current\Rural\RuralLocalB.dwg

---

SHEET 1 OF 1                      NO SCALE

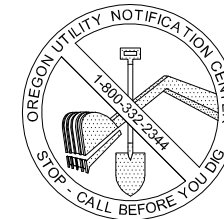





**NOTES:**

- TYPICAL RIGHTS-OF WAY AND ULTIMATE CROSS SECTIONS SHOWN. ADDITIONAL WIDTH MAY BE NEEDED DUE TO TOPOGRAPHICAL CONSTRAINTS, ADDITIONAL TRAVEL LANES OR ADDITIONAL TURN LANES AT INTERSECTIONS.
- INTERIM REDUCED SECTIONS MAY BE CONSTRUCTED WHEN APPROVED BY THE COUNTY ENGINEER AND CONSISTENT WITH TSP POLICY.
- MINIMUM TRAVEL LANE WIDTHS MUST BE APPROVED BY THE COUNTY ENGINEER.
- SEE TABLE "B" FOR SUPER ELEVATION RATES ON CURVES.

① SLOPE MAY BE STEEPER WITH APPROVAL BY THE COUNTY ENGINEER.



CALL 48 HOURS BEFORE YOU DIG



**JACKSON COUNTY**  
Roads

JACKSON COUNTY ROADS

MIKE KUNTZ, P.E.  
COUNTY ENGINEER

Date	By	Revision
06/2007	CSF	Scaling
05/2008	CSF	UPDATE
03/2010	CSF	TITLE/ LAYOUT
06/2010	ASZ	FORMAT
11/2014	CSF	2014 REVISIONS
11/2015	KAI	TSP UPDATE

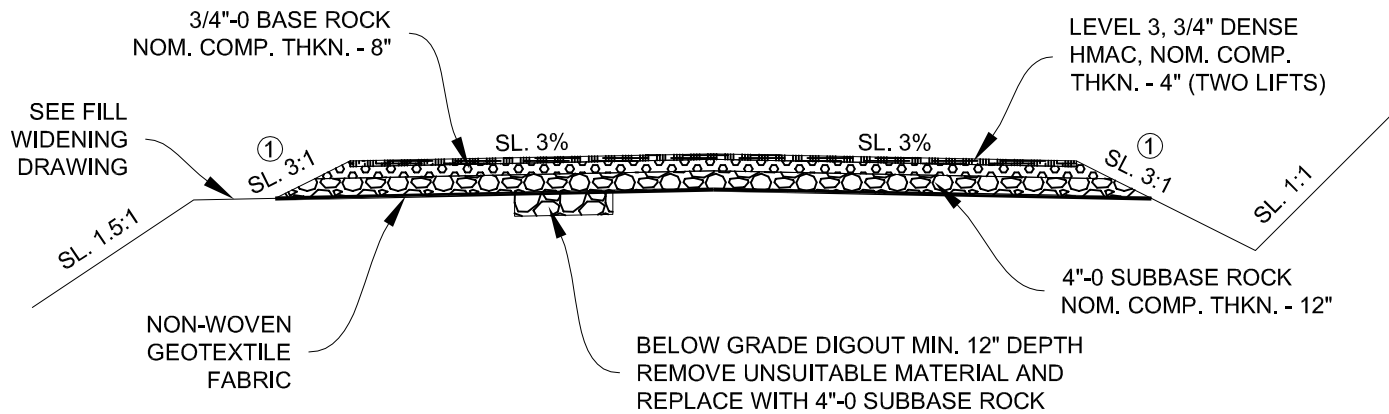
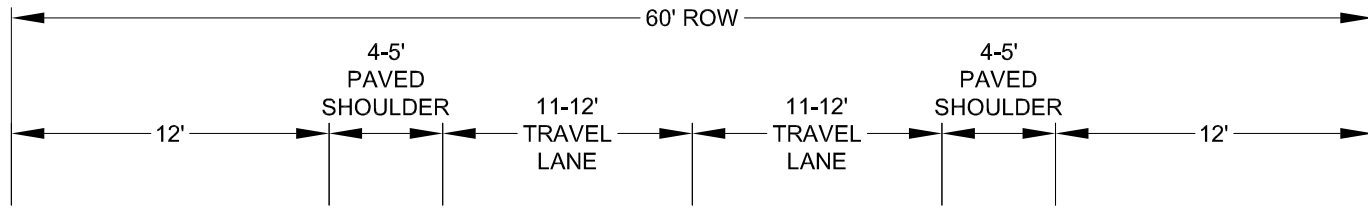
**RURAL COUNTY STREET  
STANDARDS LOCAL ROAD C**

I:\Engineering\LIBRARY\COUNTY\STD\_DWG\Current\Rural\RuralLocalC.dwg

SHEET 1 OF 1

NO SCALE

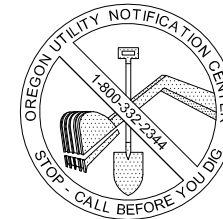





**NOTES:**

- TYPICAL RIGHTS-OF WAY AND ULTIMATE CROSS SECTIONS SHOWN. ADDITIONAL WIDTH MAY BE NEEDED DUE TO TOPOGRAPHICAL CONSTRAINTS OR ADDITIONAL TURN LANES AT INTERSECTIONS.
- INTERIM REDUCED SECTIONS MAY BE CONSTRUCTED WHEN APPROVED BY THE COUNTY ENGINEER AND CONSISTENT WITH TSP POLICY.
- MINIMUM TRAVEL LANE WIDTHS MUST BE APPROVED BY THE COUNTY ENGINEER.
- SEE TABLE "B" FOR SUPER ELEVATION RATES ON CURVES.

① SLOPE MAY BE STEEPER WITH APPROVAL BY THE COUNTY ENGINEER.



CALL 48 HOURS BEFORE YOU DIG



**JACKSON COUNTY**  
Roads

JACKSON COUNTY ROADS

---

MIKE KUNTZ, P.E.  
COUNTY ENGINEER

Date	By	Revision
06/2007	CSF	Scaling
05/2008	CSF	UPDATE
03/2010	CSF	TITLE/ LAYOUT
06/2010	ASZ	FORMAT
11/2014	CSF	2014 REVISIONS
11/2015	KAI	TSP UPDATE

**RURAL COUNTY STREET STANDARDS**  
**MINOR COLLECTOR**

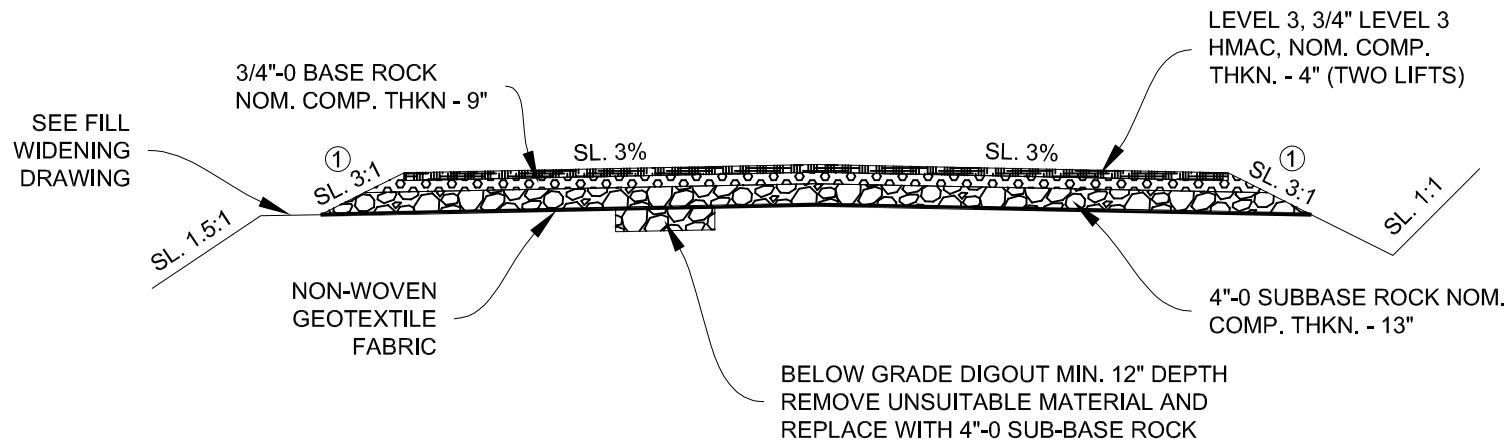
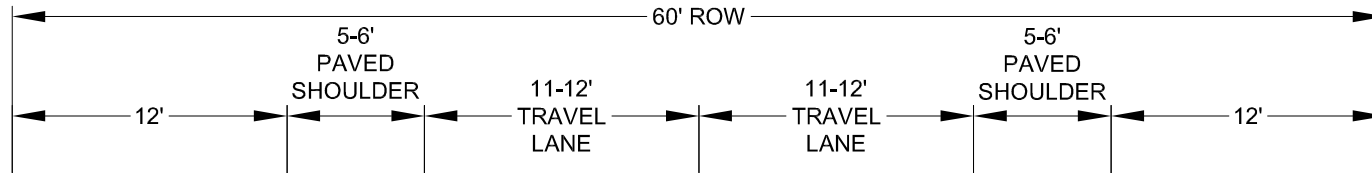
I:\Engineering\LIBRARY\COUNTY\STD\_DWG\Current\Rural\RuralMinorCollector.dwg

---

SHEET 1 OF 1

NO SCALE

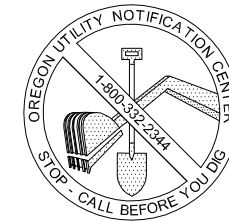





**NOTES:**

- TYPICAL RIGHTS-OF WAY AND ULTIMATE CROSS SECTIONS SHOWN. ADDITIONAL WIDTH MAY BE NEEDED DUE TO TOPOGRAPHICAL CONSTRAINTS, ADDITIONAL TRAVEL LANES OR ADDITIONAL TURN LANES AT INTERSECTIONS.
- INTERIM REDUCED SECTIONS MAY BE CONSTRUCTED WHEN APPROVED BY THE COUNTY ENGINEER AND CONSISTENT WITH TSP POLICY.
- MINIMUM TRAVEL LANE WIDTHS MUST BE APPROVED BY THE COUNTY ENGINEER.
- SEE TABLE "B" FOR SUPER ELEVATION RATES ON CURVES.

① SLOPE MAY BE STEEPER WITH APPROVAL BY THE COUNTY ENGINEER.



CALL 48 HOURS BEFORE YOU DIG



**JACKSON COUNTY**  
Roads

JACKSON COUNTY ROADS

MIKE KUNTZ, P.E.  
COUNTY ENGINEER

Date	By	Revision
06/2007	CSF	Notes
05/2008	CSF	UPDATE
03/2010	CSF	TITLE/ LAYOUT
10/2012	CSF	UPDATE
11/2014	CSF	2014 REVISIONS
11/2015	KAI	TSP UPDATE

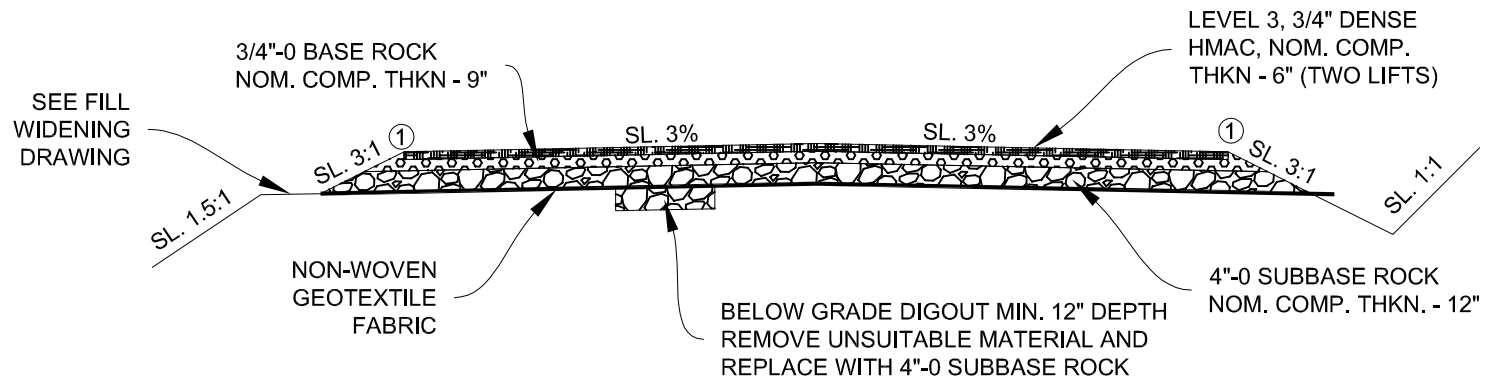
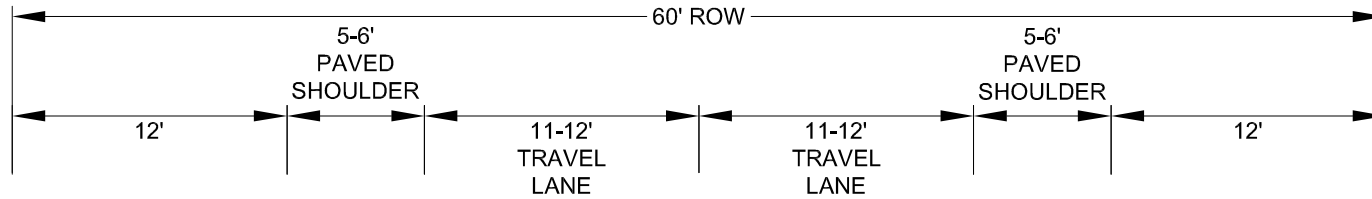
**RURAL COUNTY STREET STANDARDS  
MAJOR COLLECTOR**

I:\Engineering\LIBRARY\COUNTY\STD\_DWG\Current\Rural\RuralMajorCollector.dwg

SHEET 1 OF 1

NO SCALE

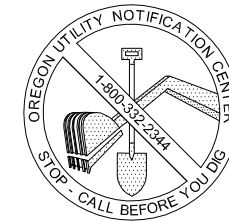





**NOTES:**

- TYPICAL RIGHTS-OF WAY AND ULTIMATE CROSS SECTIONS SHOWN. ADDITIONAL WIDTH MAY BE NEEDED DUE TO TOPOGRAPHICAL CONSTRAINTS, ADDITIONAL TRAVEL LANES OR ADDITIONAL TURN LANES AT INTERSECTIONS.
- INTERIM REDUCED SECTIONS MAY BE CONSTRUCTED WHEN APPROVED BY THE COUNTY ENGINEER AND CONSISTENT WITH TSP POLICY.
- MINIMUM TRAVEL LANE WIDTHS MUST BE APPROVED BY THE COUNTY ENGINEER.
- SEE TABLE "B" FOR SUPER ELEVATION RATES ON CURVES.

① SLOPE MAY BE STEEPER WITH APPROVAL BY THE COUNTY ENGINEER.



CALL 48 HOURS BEFORE YOU DIG



**JACKSON COUNTY**  
Roads

JACKSON COUNTY ROADS

---

MIKE KUNTZ, P.E.  
COUNTY ENGINEER

Date	By	Revision
11/2014	CSF	CREATED
11/2015	KAI	TSP UPDATE

**RURAL COUNTY STREET STANDARDS**  
**ARTERIAL**

I:\Engineering\LIBRARY\COUNTY\STD\_DWG\Current\Rural\RuralArterial.dwg

---

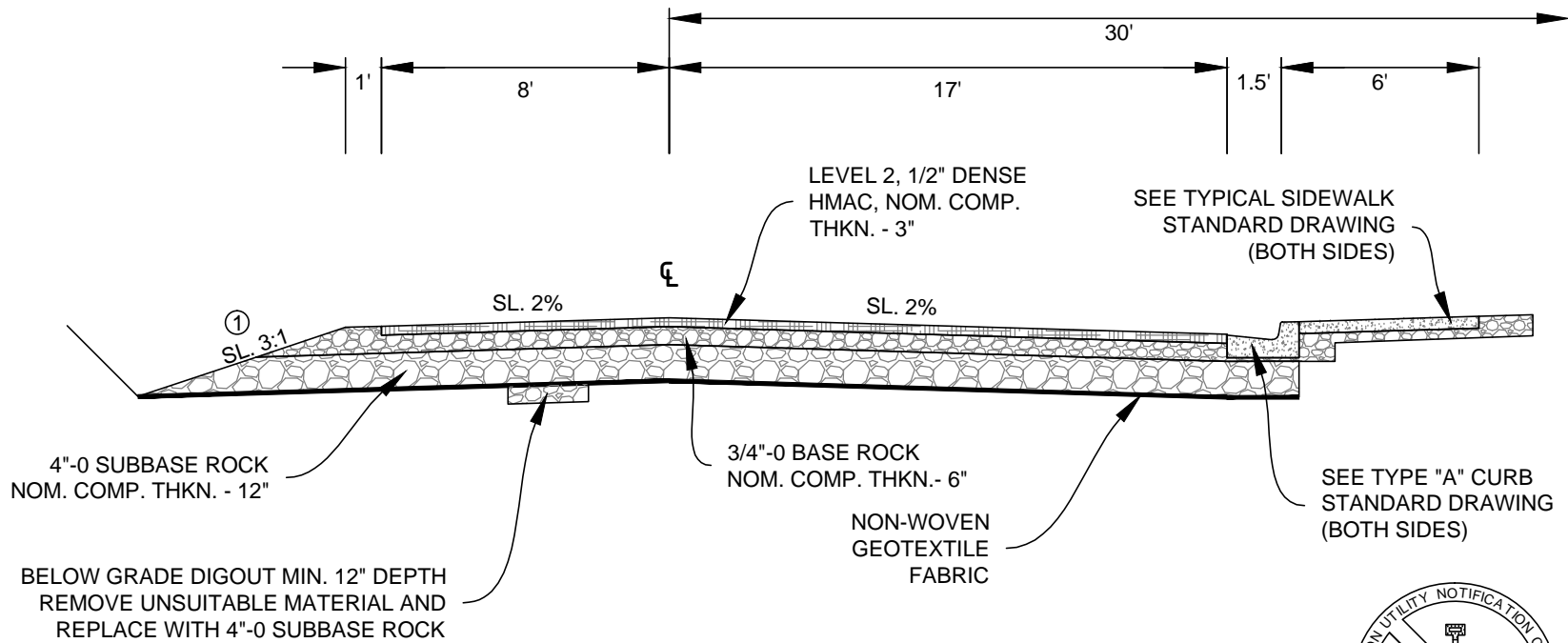
SHEET 1 OF 1

NO SCALE



Appendix B Urban County Typical Cross  
Sections





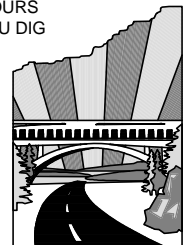
**NOTES:**

- SEE TABLE "B" FOR SUPER ELEVATION RATES ON HORIZONTAL CURVES.
  - DRAINAGE DESIGN TO BE PROVIDED BY APPLICANT'S REGISTERED P.E. AND APPROVED BY COUNTY ENGINEER PRIOR TO CONSTRUCTION.
  - ALTERNATE STREET CROSS SECTIONS, INCLUDING SHED ROOF DESIGN, REQUIRE ADVANCE APPROVAL BY COUNTY ENGINEER.
- ① SLOPES MAY BE STEEPER WITH APPROVAL BY THE COUNTY ENGINEER.

**PARTIAL STREET  
IMPROVEMENT COUNTY ROAD  
URBAN LOCAL**



CALL 48 HOURS  
BEFORE YOU DIG



**JACKSON  
COUNTY**  
*Roads*

JACKSON COUNTY ROADS

---

MIKE KUNTZ, P.E.  
COUNTY ENGINEER

Date	By	Revision
12/2005	RGM	
06/2007	CSF	SCALING
05/2008	CSF	UPDATE
03/2010	CSF	TITLE/LAYOUT
11/2014	CSF	2014 REVISIONS

TYPICAL PARTIAL STREET  
IMPROVEMENT - URBAN LOCAL

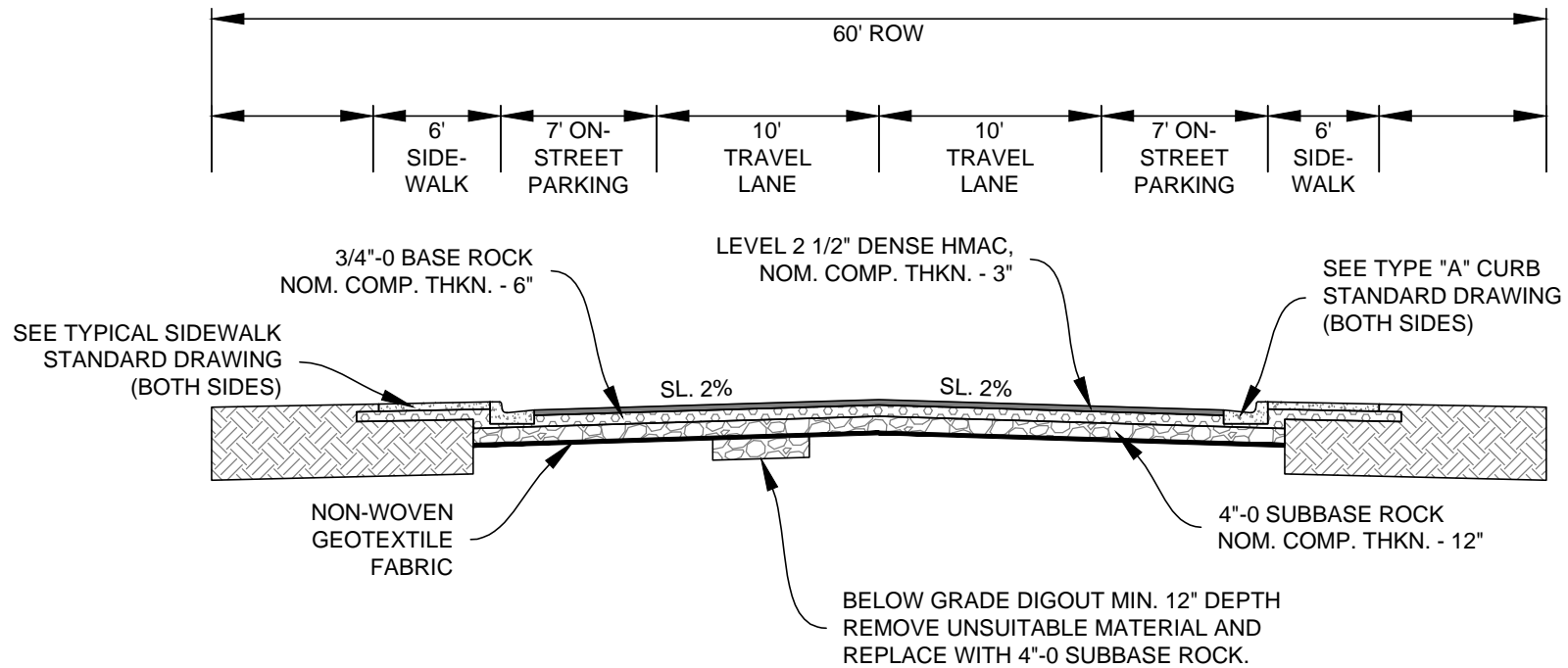
\\Engineering\LIBRARY\COUNTY\STD\_DWG\Current\Urban\Urban\_Local\Partial.dwg

---

SHEET 1 OF 1


NO SCALE






**NOTES:**

- TYPICAL RIGHTS-OF WAY AND ULTIMATE CROSS SECTIONS SHOWN. ADDITIONAL WIDTH MAY BE NEEDED DUE TO TOPOGRAPHICAL CONSTRAINTS OR ADDITIONAL TURN LANES AT INTERSECTIONS.
- INTERIM REDUCED SECTIONS MAY BE CONSTRUCTED WHEN APPROVED BY THE COUNTY ENGINEER AND CONSISTENT WITH TSP POLICY.
- MINIMUM TRAVEL LANE WIDTHS MUST BE APPROVED BY THE COUNTY ENGINEER.
- SEE TABLE "B" FOR SUPER ELEVATION RATES ON CURVES.



CALL 48 HOURS BEFORE YOU DIG



**JACKSON COUNTY**  
Roads

JACKSON COUNTY ROADS

---

MIKE KUNTZ, P.E.  
COUNTY ENGINEER

Date	By	Revision
06/2007	CSF	SCALING
05/2008	CSF	UPDATE
03/2010	CSF	TITLE/ LAYOUT
11/2014	CSF	2014 REVISIONS

URBAN COUNTY STREET STANDARDS  
LOCAL STREET

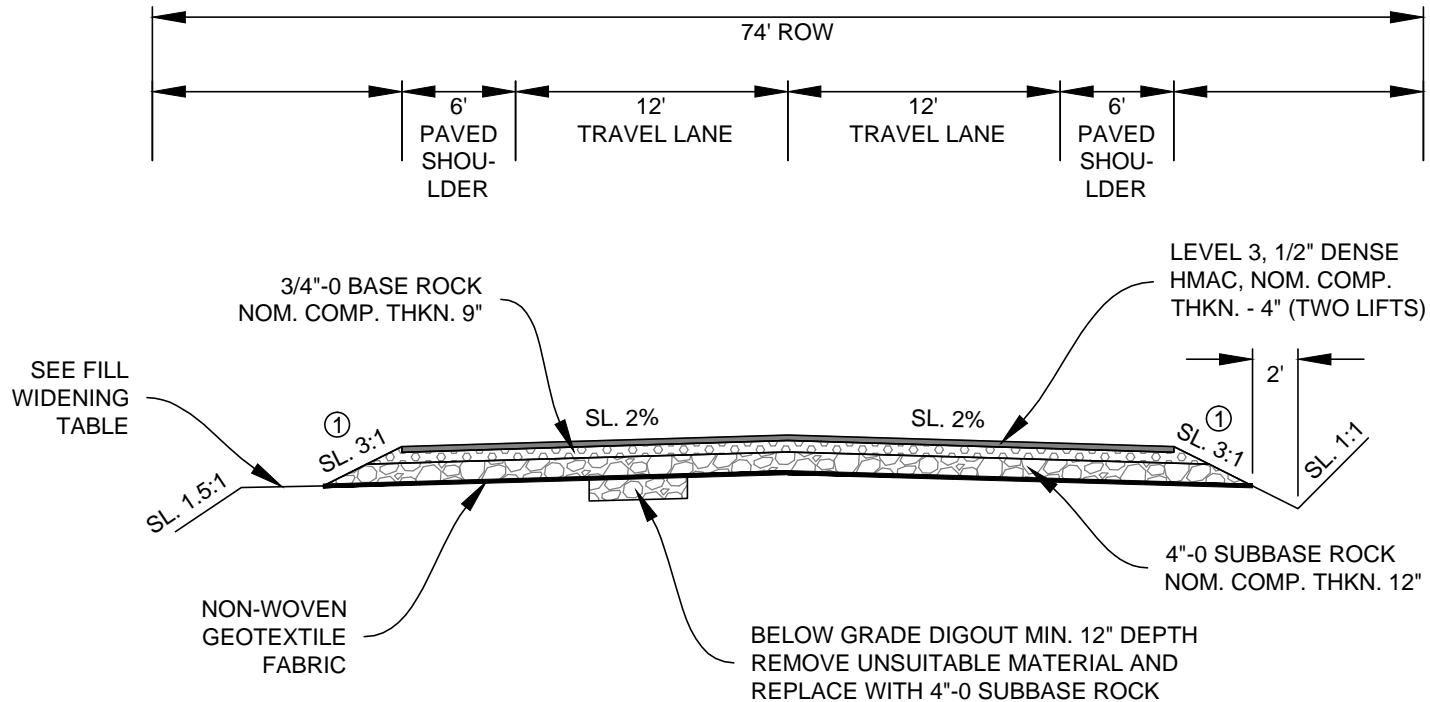
\\Engineering\LIBRARY\COUNTY\STD\_DWG\Current\Urban\UrbanLocalStreet.dwg

---

SHEET 1 OF 1

NO SCALE







**NOTES:**

- TYPICAL RIGHTS-OF WAY AND ULTIMATE CROSS SECTIONS SHOWN. ADDITIONAL WIDTH MAY BE NEEDED DUE TO TOPOGRAPHICAL CONSTRAINTS OR ADDITIONAL TURN LANES AT INTERSECTIONS.
- INTERIM REDUCED SECTIONS MAY BE CONSTRUCTED WHEN APPROVED BY THE COUNTY ENGINEER AND CONSISTENT WITH TSP POLICY.
- MINIMUM TRAVEL LANE WIDTHS MUST BE APPROVED BY THE COUNTY ENGINEER.
- SEE TABLE "B" FOR SUPER ELEVATION RATES ON CURVES.

① SLOPE MAY BE STEEPER WITH APPROVAL BY THE COUNTY ENGINEER.



CALL 48 HOURS BEFORE YOU DIG



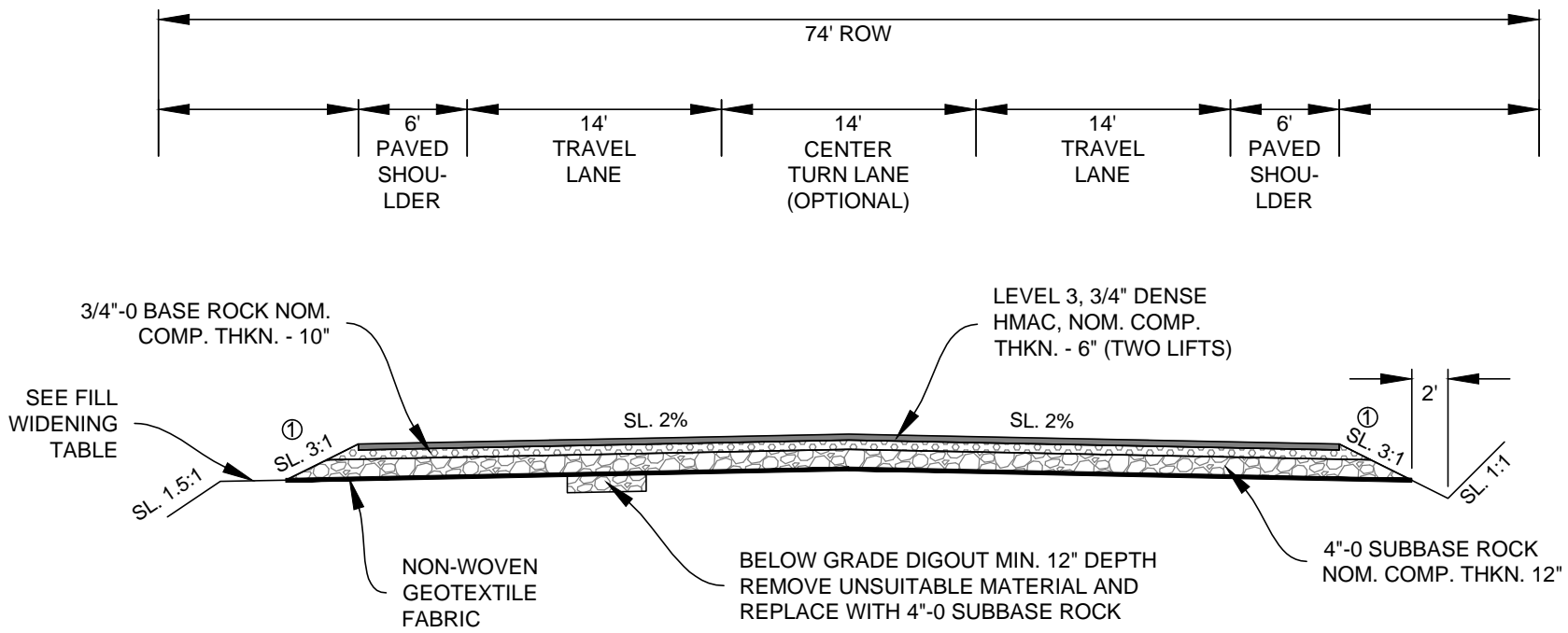
**JACKSON COUNTY**  
Roads

JACKSON COUNTY ROADS  
MIKE KUNTZ, P.E.  
COUNTY ENGINEER

Date	By	Revision
06/2007	CSF	SCALING
05/2008	CSF	UPDATE
03/2010	CSF	TITLE/ LAYOUT
11/2014	CSF	2014 REVISIONS

URBAN COUNTY STREET STANDARDS  
INDUSTRIAL LOCAL  
H:\Engineering\LIBRARY\COUNTY\STD\_DWG\Current\Urban\UrbanIndustrialLocal.dwg  
SHEET 1 OF 1 NO SCALE






**NOTES:**

- TYPICAL RIGHTS-OF WAY AND ULTIMATE CROSS SECTIONS SHOWN. ADDITIONAL WIDTH MAY BE NEEDED DUE TO TOPOGRAPHICAL CONSTRAINTS OR ADDITIONAL TURN LANES AT INTERSECTIONS. INCLUSION OF OPTIONAL LANES WILL BE BASED ON SURROUNDING LAND USE.
- INTERIM REDUCED SECTIONS MAY BE CONSTRUCTED WHEN APPROVED BY THE COUNTY ENGINEER AND CONSISTENT WITH TSP POLICY.
- MINIMUM TRAVEL LANE WIDTHS MUST BE APPROVED BY THE COUNTY ENGINEER.
- SEE TABLE "B" FOR SUPER ELEVATION RATES ON CURVES.

① SLOPE MAY BE STEEPER WITH APPROVAL BY THE COUNTY ENGINEER.



**JACKSON COUNTY**  
Roads

JACKSON COUNTY ROADS

---

MIKE KUNTZ, P.E.  
COUNTY ENGINEER

Date	By	Revision
06/2007	CSF	SCALING
05/2008	CSF	UPDATE
03/2010	CSF	TITLE/ LAYOUT
11/2014	CSF	2014 REVISIONS
03/2015	CSF	DEPTH REVISIONS

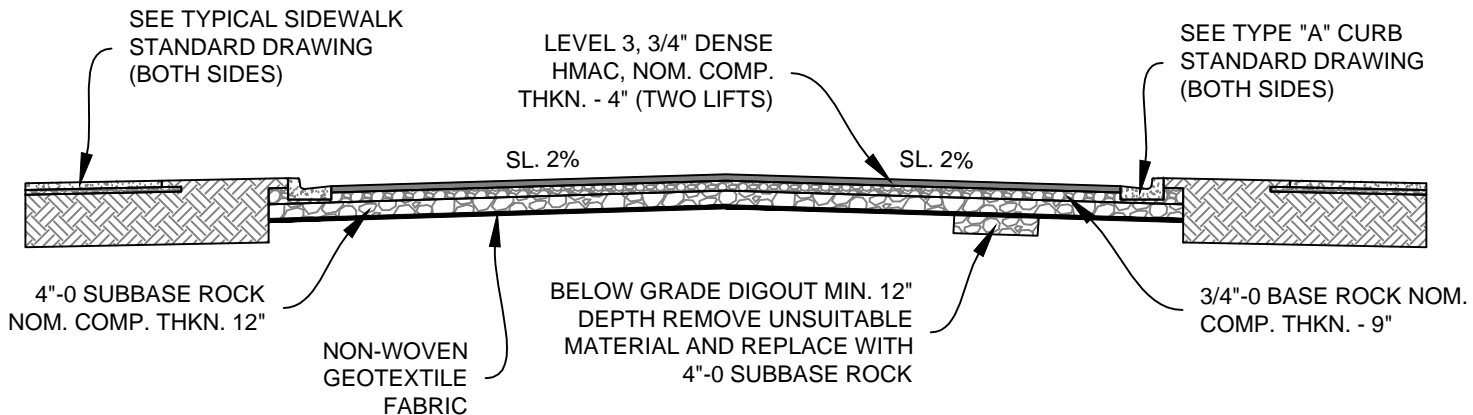
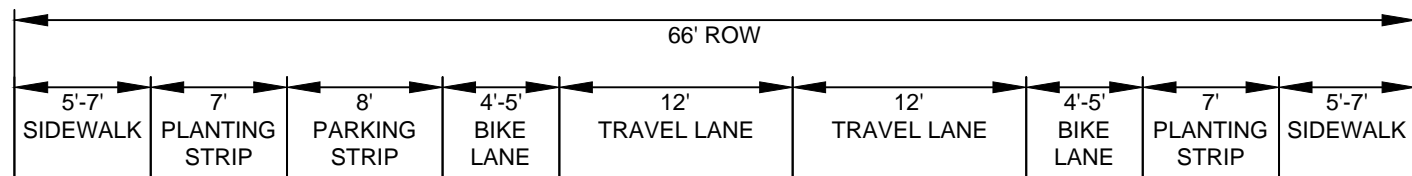
URBAN COUNTY STREET STANDARDS  
INDUSTRIAL COLLECTOR

H:\Engineering\LIBRARY\COUNTY\STD\_DWG\Current\Urban\UrbanIndustrialCollector.dwg

---

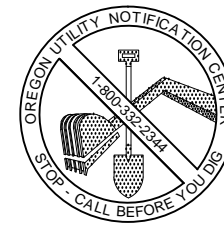
SHEET 1 OF 1

NO SCALE




**NOTES:**

- TYPICAL RIGHTS-OF WAY AND ULTIMATE CROSS SECTIONS SHOWN. ADDITIONAL WIDTH MAY BE NEEDED DUE TO TOPOGRAPHICAL CONSTRAINTS OR ADDITIONAL TURN LANES AT INTERSECTIONS.
- THE PLANTING STRIP DIMENSION IS TO FACE OF 6" CURB.
- INTERIM REDUCED SECTIONS MAY BE CONSTRUCTED WHEN APPROVED BY THE COUNTY ENGINEER AND CONSISTENT WITH TSP POLICY.
- MINIMUM TRAVEL LANE WIDTHS MUST BE APPROVED BY THE COUNTY ENGINEER.
- SEE TABLE "B" FOR SUPER ELEVATION RATES ON CURVES.



CALL 48 HOURS BEFORE YOU DIG



**JACKSON COUNTY**  
Roads

JACKSON COUNTY ROADS

---

MIKE KUNTZ, P.E.  
COUNTY ENGINEER

Date	By	Revision
06/2007	CSF	SCALING
05/2008	CSF	UPDATE
03/2010	CSF	TITLE/ LAYOUT
11/2014	CSF	2014 REVISIONS

URBAN COUNTY STREET STANDARDS  
MINOR COLLECTOR

---

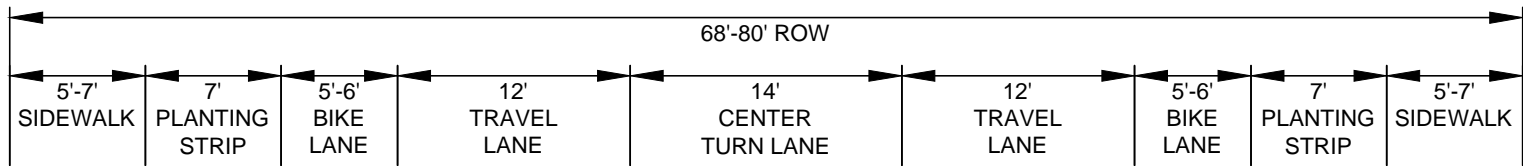
\\Engineering\LIBRARY\COUNTY\STD\_DWG\Current\Urban\UrbanMinorCollector.dwg

---

SHEET 1 OF 1

NO SCALE

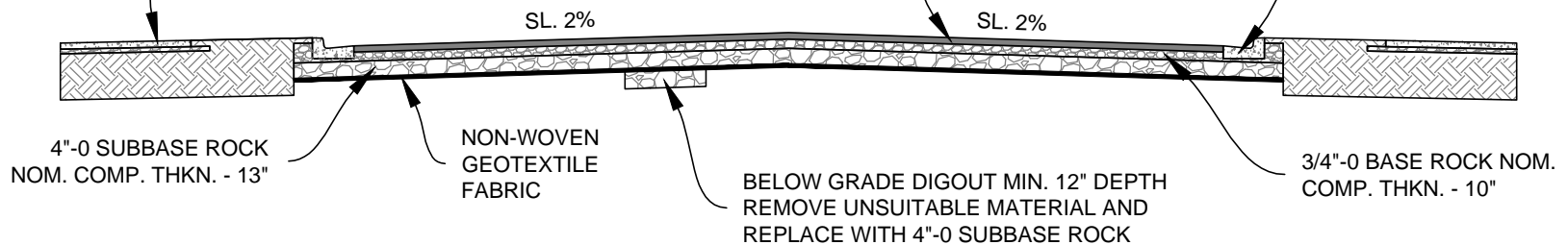




SEE TYPICAL SIDEWALK STANDARD DRAWING (BOTH SIDES)


LEVEL 3, 3/4" DENSE HMA, NOM. COMP. THKN. 4" (TWO LIFTS)

SEE TYPE "A" CURB STANDARD DRAWING (BOTH SIDES)




**NOTES:**

- TYPICAL RIGHTS-OF WAY AND ULTIMATE CROSS SECTIONS SHOWN. ADDITIONAL WIDTH MAY BE NEEDED DUE TO TOPOGRAPHICAL CONSTRAINTS OR ADDITIONAL TURN LANES AT INTERSECTIONS.
- THE PLANTING STRIP DIMENSION IS TO FACE OF 6" CURB.
- INTERIM REDUCED SECTIONS MAY BE CONSTRUCTED WHEN APPROVED BY THE COUNTY ENGINEER AND CONSISTENT WITH TSP POLICY.
- MINIMUM TRAVEL LANE WIDTHS MUST BE APPROVED BY THE COUNTY ENGINEER.
- SEE TABLE "B" FOR SUPER ELEVATION RATES ON CURVES.



CALL 48 HOURS BEFORE YOU DIG



**JACKSON COUNTY**  
Roads

JACKSON COUNTY ROADS

---

MIKE KUNTZ, P.E.  
COUNTY ENGINEER

Date	By	Revision
06/2007	CSF	SCALING
05/2008	CSF	UPDATE
03/2010	CSF	TITLE/ LAYOUT
11/2014	CSF	2014 REVISIONS

URBAN COUNTY STREET STANDARDS  
MAJOR COLLECTOR

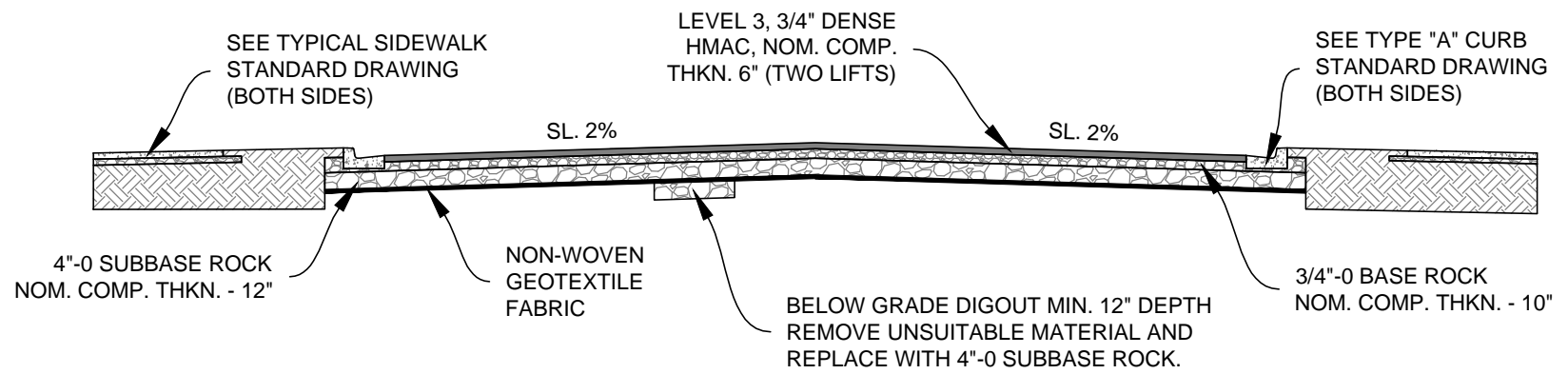
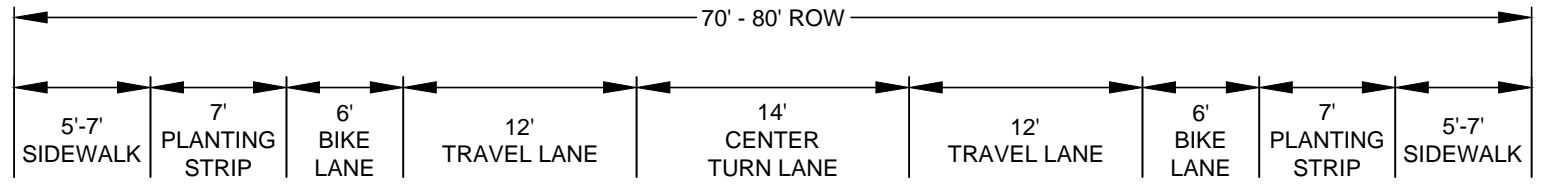
---

\\Engineering\LIBRARY\COUNTY\STD\_DWG\Current\Urban\UrbanMajorCollector.dwg

---

SHEET 1 OF 1

NO SCALE



**NOTES:**

- TYPICAL RIGHTS-OF WAY AND ULTIMATE CROSS SECTIONS SHOWN. ADDITIONAL WIDTH MAY BE NEEDED DUE TO TOPOGRAPHICAL CONSTRAINTS OR ADDITIONAL TURN LANES AT INTERSECTIONS.
- THE PLANTING STRIP DIMENSION IS TO FACE OF 6" CURB.
- INTERIM REDUCED SECTIONS MAY BE CONSTRUCTED WHEN APPROVED BY THE COUNTY ENGINEER AND CONSISTENT WITH TSP POLICY.
- MINIMUM TRAVEL LANE WIDTHS MUST BE APPROVED BY THE COUNTY ENGINEER.
- SEE TABLE "B" FOR SUPER ELEVATION RATES ON CURVES.



JACKSON COUNTY ROADS

---

MIKE KUNTZ, P.E.  
COUNTY ENGINEER

Date	By	Revision
06/2007	CSF	SCALING
05/2008	CSF	UPDATE
03/2010	CSF	TITLE/ LAYOUT
11/2014	CSF	2014 REVISIONS


URBAN COUNTY STREET STANDARDS  
MINOR ARTERIAL

\\Engineering\LIBRARY\COUNTY\STD\_DWG\Current\Urban\UrbanMinorArterial.dwg

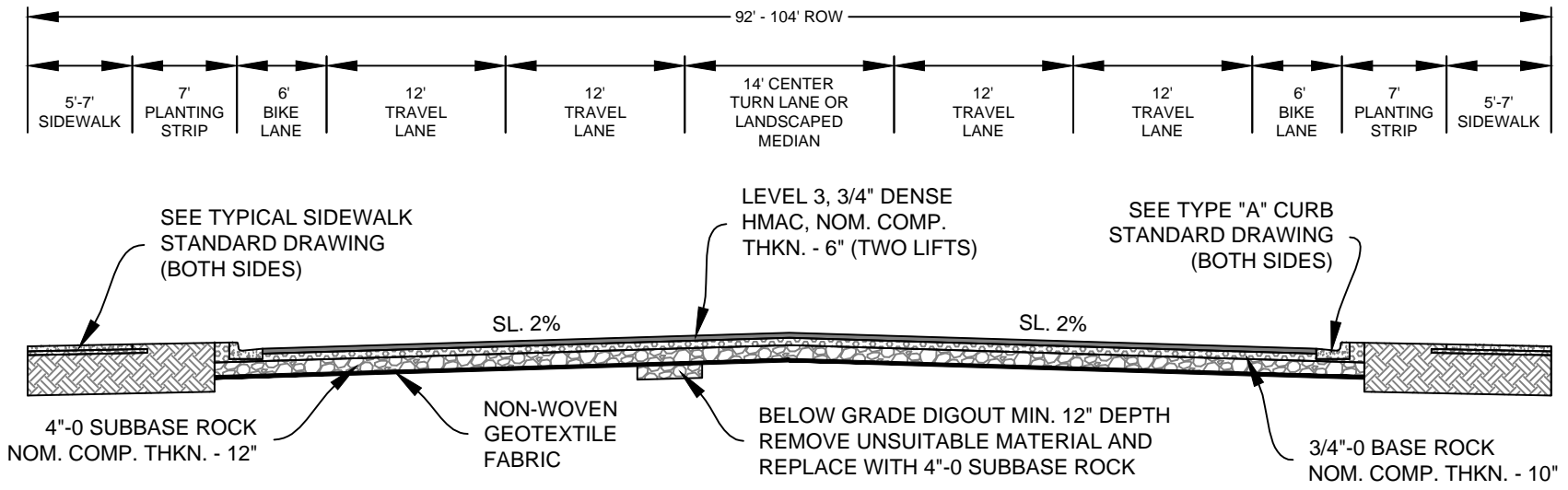
---

SHEET 1 OF 1

NO SCALE





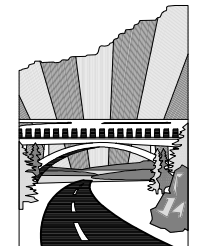


**NOTES:**

- TYPICAL RIGHTS-OF WAY AND ULTIMATE CROSS SECTIONS SHOWN. ADDITIONAL WIDTH MAY BE NEEDED DUE TO TOPOGRAPHICAL CONSTRAINTS OR ADDITIONAL TURN LANES AT INTERSECTIONS.
- THE PLANTING STRIP DIMENSION IS TO FACE OF 6" CURB.
- INTERIM REDUCED SECTIONS MAY BE CONSTRUCTED WHEN APPROVED BY THE COUNTY ENGINEER AND CONSISTENT WITH TSP POLICY.
- MINIMUM TRAVEL LANE WIDTHS MUST BE APPROVED BY THE COUNTY ENGINEER.
- SEE TABLE "B" FOR SUPER ELEVATION RATES ON CURVES.
- SEE APPROVED STRIPING PLAN FOR LANE LAYOUT.



CALL 48 HOURS BEFORE YOU DIG



**JACKSON COUNTY**  
Roads

JACKSON COUNTY ROADS

---

MIKE KUNTZ, P.E.  
COUNTY ENGINEER

Date	By	Revision
06/2007	CSF	SCALING
05/2008	CSF	UPDATE
03/2010	CSF	TITLE/ LAYOUT
11/2014	CSF	2014 REVISIONS

URBAN COUNTY STREET STANDARDS  
MAJOR ARTERIAL

\\Engineering\LIBRARY\COUNTY\STD\_DWG\Current\Urban\UrbanMajorArterial.dwg

---

SHEET 1 OF 1

NO SCALE